

RESOLUTION NO. 7757

**CITY OF SOUTH GATE
LOS ANGELES COUNTY, CALIFORNIA**

**A RESOLUTION OF THE CITY COUNCIL OF THE CITY OF
SOUTH GATE PRELIMINARILY APPROVING THE
ENGINEER'S REPORT FOR THE PROCEEDINGS OF THE
FISCAL YEAR 2017/18 ANNUAL LEVY OF ASSESSMENTS
WITHIN THE STREET LIGHTING AND LANDSCAPE
MAINTENANCE DISTRICT NO. 1**

WHEREAS, the City Council of the City of South Gate, California, pursuant to the terms of the "Landscaping and Lighting Act of 1972," being Division 15, Part 2 of the Streets and Highways Code of the State of California, did by previous Resolution, initiate proceedings for the annual levy of assessments within a special maintenance district, said special maintenance district known and designated as STREET LIGHTING AND LANDSCAPE MAINTENANCE DISTRICT NO. 1 (hereinafter referred to as the "Maintenance District"); and

WHEREAS, there has now been presented to this City Council an Engineer's Report, dated March 14, 2017, attached hereto as Exhibit "A" (hereinafter referred to as the "Report"), as required by said Division 15 of the California Streets and Highways Code and as previously directed by Resolution; and

WHEREAS, this City Council has now examined and reviewed the Report as presented, and is satisfied with each and all of the items and documents as set forth therein, and is satisfied that the assessments, on a preliminary basis, have been spread in accordance with the special benefits received from the improvements to be maintained, as set forth in said Report;

**NOW, THEREFORE, THE CITY COUNCIL OF THE CITY OF SOUTH GATE DOES
HEREBY RESOLVE AS FOLLOWS:**

SECTION 1. The above recitals are all true and correct.

SECTION 2. The Report as presented consists of the following:

A. Plans and specifications describing the general nature, location and extent of the existing improvements to be maintained are on file in the City Engineer's office. No new improvements or any substantial changes in existing improvements are proposed for the next fiscal year; all improvements to be maintained are in existing public streets or sidewalks of the City;

B. Estimate of cost, including the amount of the annual installment for the forthcoming fiscal year;

C. Diagram of the Maintenance District;

D. Assessment of the estimated costs of the improvements, including the amount of individual annual installments for the next fiscal year. No assessments on any parcels within the Maintenance District are to be increased from those levied for the last fiscal year.

SECTION 3. The Maintenance District and the associated assessments as outlined in the Engineer's Report are in compliance with the provisions of the California Constitution Article XIID.

SECTION 4. The Engineer's Report is here by approved on a preliminary basis, and ordered to be filed in the Office of the City Clerk as a permanent record and to remain open to public inspection.

SECTION 5. The City Clerk shall certify to the adoption of this Resolution which shall be effective upon its adoption, and the minutes of this meeting shall so reflect the presentation of the Assessment Engineer's Report.


PASSED, APPROVED and ADOPTED this 11th day of April 2017.

CITY OF SOUTH GATE:




W.H. (Bill) De Witt, Mayor

ATTEST:




Carmen Avalos, City Clerk
(SEAL)

APPROVED AS TO FORM:



Raul F. Salinas, City Attorney



City of South Gate

Maintenance District No. 1

2017/2018 ENGINEER'S ANNUAL LEVY REPORT

Intent Meeting: April 11, 2017

Public Hearing: May 9, 2017

27368 Via Industria
Suite 200
Temecula, CA 92590
T 951.587.3500 | 800.755.6864
F 951.587.3510

www.willdan.com/financial



ENGINEER'S REPORT AFFIDAVIT

Maintenance District No. 1

City of South Gate

Los Angeles County, State of California


This Report describes the District and services therein including the improvements, budgets, parcels and assessments to be levied for Fiscal Year 2017/2018, as they existed at the time of the passage of the Resolution of Intention. Reference is hereby made to the Los Angeles County Assessor's maps for a detailed description of the lines and dimensions of parcels within the District. The undersigned respectfully submits the enclosed Report as directed by the City Council.

Dated this 29th day of March, 2017

Willdan Financial Services
Assessment Engineer
On Behalf of the City of South Gate

By: 

Susana Medina
Project Manager, District Administration Services

By: 

Richard Kopecky
R. C. E. # 16742



TABLE OF CONTENTS

| | |
|---|----|
| <i>I. OVERVIEW</i> | 1 |
| A. INTRODUCTION..... | 1 |
| B. COMPLIANCE WITH CURRENT LEGISLATION | 1 |
| C. IMPROVEMENTS AUTHORIZED BY THE 1972 ACT | 2 |
| <i>II. DESCRIPTION OF THE DISTRICT</i> | 3 |
| A. BOUNDARIES OF THE DISTRICT | 3 |
| B. DESCRIPTION OF THE DISTRICT IMPROVEMENTS | 3 |
| <i>III. METHOD OF APPORTIONMENT</i> | 4 |
| A. GENERAL | 4 |
| B. BENEFIT ANALYSIS..... | 5 |
| C. ASSESSMENT METHODOLOGY | 6 |
| D. MAXIMUM ASSESSMENT | 7 |
| <i>IV. DISTRICT BUDGET</i> | 8 |
| A. DESCRIPTION OF BUDGET ITEMS..... | 8 |
| B. DISTRICT BUDGET FISCAL YEAR 2017/2018..... | 11 |
| <i>APPENDIX A - DISTRICT ASSESSMENT DIAGRAM</i> | 12 |
| <i>APPENDIX B - 2017/2018 ASSESSMENT ROLL</i> | 13 |

I. OVERVIEW

A. INTRODUCTION

The City of South Gate (“City”) annually levies and collects special assessments in order to maintain the improvements within the Maintenance District No. 1 (“District”). The District is levied pursuant to the *Landscape and Lighting Act of 1972, Part 2 of Division 15 of the California Streets and Highways Code* (the “1972 Act”) and in compliance with California Constitution Article XIID.

This Engineer’s Annual Levy Report (“Report”) describes the District, any annexations, or changes to the District including substantial changes to the District improvements, and the proposed assessments for Fiscal Year 2017/2018. The proposed assessments are based on the estimated cost to maintain the improvements that provide special benefits to properties within the District. The costs of improvements and the annual levy include all expenditures, deficits, surpluses, revenues, and reserves. Each parcel is assessed proportionately for only those improvements provided and for which the parcel receives benefit based on an established method of apportionment.

The word “parcel,” for the purposes of this Report, refers to an individual property assigned its own Assessor’s Parcel Number by the County of Los Angeles (“County”) Assessor’s Office. The County Auditor/Controller uses Assessor’s Parcel Numbers and specific Fund Numbers, to identify on the tax roll, properties assessed for special district benefit assessments.

Following consideration of public comments and written protests at a noticed public hearing, and review of the Report, the City Council may order amendments to the Report or confirm the Report as submitted. Following final approval of the Report, and confirmation of the assessments, the Council may order the levy and collection of assessments for Fiscal Year 2017/2018 pursuant to the 1972 Act. In such case, the assessment information will be submitted to the County Auditor/Controller, and included on the property tax roll for each benefiting parcel for Fiscal Year 2017/2018.

B. COMPLIANCE WITH CURRENT LEGISLATION

Pursuant to the 1972 Act, the City Council annually conducts a public hearing to accept public comments and testimony, and to approve the annual assessments to be levied on the County tax roll for the Fiscal Year. All assessments contained in this Report and to be approved by the City Council have been prepared in accordance with the 1972 Act and are in compliance with the provisions of Article XIID of the constitution of the State of California (aka Proposition 218).

The City has reviewed the provisions of Article XIID and has made the following findings and determinations:

Pursuant to Article XIID, Section 5, certain existing assessments are exempt from the substantive and procedural requirements of Article XIID, Section 4 and property owner balloting for the assessments is not required until such time that the assessments are increased. Specifically, the improvements and the annual assessment for maintaining the District improvements were part of the original conditions of development and approved by the original property owner (“Developer”). As such, pursuant to Article XIID, Section 5, the existing assessments were approved by all the property owners at

the time the assessment was created (originally imposed pursuant to a 100% landowner petition). Therefore, the pre-existing assessment amounts (Assessment Rates including the Annual Maximum Assessment Cap Formula so approved) are identified as exempt from the procedural requirements of Article XIID, Section 4.

The provisions of Article XIID do not alter the non-conflicting provisions of the 1972 Act. As such, the method of apportionment described in this Report utilizes commonly accepted assessment engineering practices consistent with the 1972 Act and the provisions of Article XIID. The proposed assessments for the current Fiscal Year are less than or equal to the adjusted maximum assessment rate previously approved and adopted for the District. The application of this adjusted maximum assessment rate for the various land uses within the District is described in more detail in Section III D of this report. Any proposed assessment that exceeds the adjusted maximum assessment rate is considered an increased assessment. Pursuant to the provisions of Article XIID, all new or increased assessments (the incremental increase) are subject to both the substantive and procedural requirements of Article XIID, Section 4.

C. IMPROVEMENTS AUTHORIZED BY THE 1972 ACT

As applicable or may be applicable to this proposed District, the 1972 Act defines improvements to mean one or any combination of the following:

- The installation or planting of landscaping.
- The installation or construction of statuary, fountains, and other ornamental structures and facilities.
- The installation or construction of public lighting facilities.
- The installation or construction of any facilities which are appurtenant to any of the foregoing or which are necessary or convenient for the maintenance or servicing thereof, including, but not limited to, grading, clearing, removal of debris, the installation or construction of curbs, gutters, walls, sidewalks, or paving, or water, irrigation, drainage, or electrical facilities.
- The maintenance or servicing, or both, of any of the foregoing.
- The acquisition of any existing improvement otherwise authorized pursuant to this section.

Incidental expenses associated with the improvements including, but not limited to:

- The cost of preparation of the report, including plans, specifications, estimates, diagram, and assessment;
- The costs of printing, advertising, and the publishing, posting and mailing of notices;
- Compensation payable to the County for collection of assessments;
- Compensation of any engineer or attorney employed to render services;
- Any other expenses incidental to the construction, installation, or maintenance and servicing of the improvements;
- Any expenses incidental to the issuance of bonds or notes pursuant to Section 22662.5.
- Costs associated with any elections held for the approval of a new or increased assessment.

The 1972 Act defines "Maintain" or "maintenance" to mean furnishing of services and materials for the ordinary and usual maintenance, operation, and servicing of any improvement, including:

- Repair, removal, or replacement of all or any part of any improvement.
- Providing for the life, growth, health, and beauty of landscaping, including cultivation, irrigation, trimming, spraying, fertilizing, or treating for disease or injury.
- The removal of trimmings, rubbish, debris, and other solid waste.
- The cleaning, sandblasting, and painting of walls and other improvements to remove or cover graffiti.

II. DESCRIPTION OF THE DISTRICT

A. BOUNDARIES OF THE DISTRICT

The boundaries of the District are coterminous with the boundaries of the City. The diagram of the District boundaries showing the exterior boundaries of the District, the boundaries of any zones within the District and the lines and dimensions of each lot or parcel of land within the District is on file in the office of the City Engineer and incorporated herein by reference. The lines and dimensions of each lot or parcel within the District are those lines and dimensions shown on the maps of the Assessor of the County of Los Angeles for the Fiscal Year to which this Report applies. The Assessor's maps and records are incorporated by reference herein and made part of this Report.

B. DESCRIPTION OF THE DISTRICT IMPROVEMENTS

The District improvements generally provide for the continued operation of streets and sidewalks within the District, including the maintenance and servicing of the street lighting system, street trees, landscaped street medians, street hardscapes and landscapes, traffic signal system and appurtenant facilities that are located in and along such streets and sidewalks, including but not limited to, personnel, electrical energy, utilities such as water, materials, contracting services, and other items necessary for the satisfactory operation of these facilities.

Maintenance means the furnishing of services and materials for the ordinary and usual maintenance, operation and servicing of the landscaping, public lighting facilities and appurtenant facilities, including repair, removal or replacement of all or part of any of the landscaping, public lighting facilities or appurtenant facilities; providing for the life, growth, health and beauty of the landscaping, including cultivation, irrigation, trimming, spraying, fertilizing and treating for disease or injury; the removal of trimmings, rubbish, debris and other solid waste; and the cleaning, sandblasting and painting of walls and other improvements to remove or cover graffiti.

Servicing means the furnishing of water for the irrigation of the landscaping and the maintenance of any of the public lighting facilities or appurtenant facilities and the furnishing of electric current or energy, gas or other illuminating agent for the public lighting facilities, or for the lighting or operation of landscaping or appurtenant facilities.

The improvements funded entirely or partially through the District assessments generally include the following:

Landscaping and Appurtenant Facilities

Landscaping, planting, shrubbery, trees, irrigation systems, hardscapes, street furniture, illuminated signs, special decorative fixtures, sidewalk maintenance and appurtenant

facilities, in public street and sidewalk rights-of-way, including parkways, medians and dedicated easements within the boundary of the District.

Public Lighting and Appurtenant Facilities

Poles, fixtures, bulbs, conduits, equipment, including guys, anchors, posts and pedestals, metering devices and appurtenant facilities as required to provide safety lighting and traffic signals in public street and sidewalk rights-of-way, including parkways, medians and dedicated easements within the boundary of the District. A diagram showing the size and location of all street lights and traffic signals is on file in the office of the City Engineer and is incorporated herein by reference.

The public lighting system shall be maintained to provide adequate illumination. The Southern California Edison Company shall furnish power for street lights and traffic signals, and it shall be adequate for the intended purpose. The traffic signal system shall be maintained based on the City specifications and current industry standards. Rates for power shall be those authorized by the California Utilities Commission.

The plans and specifications for the existing improvements are on file in the office of the City Engineer and are made part of this report by reference. No new improvements or any substantial changes in existing improvements are proposed for the next Fiscal Year.

III. METHOD OF APPORTIONMENT

A. GENERAL

The 1972 Act permits the establishment of assessment districts by agencies for the purpose of providing certain public improvements that include the construction, maintenance and servicing of public lights, landscaping and appurtenant facilities. The 1972 Act further requires that the cost of these improvements be levied according to benefit rather than assessed value:

The net amount to be assessed upon lands within an assessment district may be apportioned by any formula or method which fairly distributes the net amount among all assessable lots or parcels in proportion to the estimated benefits to be received by each such lot or parcel from the improvements.

The formula used for calculating assessments in this District therefore reflects the composition of the parcels, and the improvements and services provided, to fairly apportion the costs based on benefit to each parcel.

In addition, Article XIIID requires that a parcel's assessment may not exceed the reasonable cost of the proportional special benefit conferred on that parcel. Article XIIID provides that only special benefits are assessable and the City must separate the general benefits from the special benefits. A special benefit is a particular and distinct benefit over and above general benefits conferred on the public at large, including real property within the district. The general enhancement of property value does not constitute a special benefit.

B. BENEFIT ANALYSIS

Each of the improvements, the associated costs and assessments within the District has been reviewed, identified and allocated based on the special benefit parcels receive from such improvements pursuant to the provisions of Article XIID and the 1972 Act. All improvements associated with this District have been identified as necessary, required and/or desired for the orderly development of the properties within the District to their full potential, consistent with the proposed development plans. As such, these improvements would be necessary and required of individual property owners for the development of such properties, and the ongoing operation, servicing and maintenance of these improvements would be the financial obligation of those properties. Therefore, the improvements and the annual costs of maintenance and operation of the improvements are of special benefit to the properties.

All the lots or parcels are established at the same time once the conditions regarding the improvements and the continued maintenance are met. As a result, each lot or parcel within the District receives a special and distinct benefit from the improvements and to the same degree.

Over time, the improvements continue to confer a particular and distinct special benefit upon the lots or parcels within the District because of the nature of the improvements. The proper maintenance of the improvements and appurtenant facilities reduces property related crimes, especially vandalism, against properties in the District. All of the above mentioned factors also contribute to a specific benefit to each of the parcels within the District.

The method of apportionment (method of assessment) is based on the premise that each assessed parcel within the District receives benefit from the improvements. However, each individual improvement element has its own distinct benefits both specific and general. The special benefits associated with the improvements within the District are as follows:

Special Benefit

The special benefits associated with the landscaping improvements in the District are specifically:

- Enhanced desirability of properties through association with the improvements;
- Improved aesthetic appeal of properties providing a positive representation of the area;
- Enhanced adaptation of the urban environment within the natural environment from adequate green space, open space areas and landscaping;
- Environmental enhancement through improved erosion resistance, dust and debris control, and fire prevention;
- Increased sense of pride in ownership of property within the District resulting from well-maintained improvements associated with the properties;
- Reduced criminal activity and property-related crimes (especially vandalism) against properties in the District through well-maintained surroundings and amenities including abatement of graffiti; and,

- Enhanced environmental quality of the parcels by moderating temperatures, providing oxygenation and attenuating noise.

The special benefits of the street lighting and traffic signal (public lighting) improvements within the District are the convenience, safety, and security of property, improvements, and goods, specifically:

- Enhanced deterrence of crime and the aid to police protection;
- Increased nighttime safety on roads and streets;
- Improved ability of pedestrians and motorists to see;
- Improved ingress and egress to property;
- Reduced vandalism and other criminal acts and damage to improvements or property;
- Improved traffic circulation and reduced nighttime accidents and personal property loss; and,
- Increased promotion of business during nighttime hours in the case of commercial properties.

General Benefit

In addition to the special benefits received by the parcels within the District, there are incidental general benefits conferred by the improvements to the public at large (e.g. flow through traffic). These general benefits are primarily relating to the traffic safety provided by the public lighting improvements as described above. The total benefits provided by the District improvements are a combination of the special benefits to the parcels within the District and the general benefit to the public at large. Any portion of the total costs, which are associated with general benefits, will not be assessed to the parcels in the District, but will be paid from other City funds.

C. ASSESSMENT METHODOLOGY

The street lighting, trees, landscaping, hardscapes, traffic signals and appurtenant facilities are for the benefit and enjoyment of all properties within the District and parcels benefit from the operation, maintenance and servicing thereof. The assessment of maintenance and servicing costs upon each parcel is apportioned in accordance with the methodology, which has been established by the City Council upon formation of the District. It was determined, at that time that the most equitable method for spreading the estimated benefit received by each parcel is based on the adjusted front footage of each parcel, as lighting, medians, street trees and parkway improvements are considered "frontage" improvements. The frontage of a parcel is adjusted to take into consideration configuration, such as irregular or corner parcels, and whether a parcel has condominiums on it.

Furthermore, the District established several special benefit zones to distinguish differing levels of benefit provided by certain District improvements. The Tweedy and Hollydale Commercial District landscaping and hardscape improvements, and the landscaped medians, are located on the major thoroughfares, which are the main travelways of the City. These improvements are a special benefit to the adjacent properties, as well as a citywide benefit to all other parcels in the District. The City has not levied an assessment for the local benefit portion of the assessment since the passage of Proposition 218 and the costs attributable to the local benefit portion will continue to be

paid from other City funds for Fiscal Year 2017/2018. The City's costs to administer the improvements are also considered a benefit to all properties.

The benefit zones established by the District are described below:

ZONE 1 - This is a City-wide zone with boundaries contiguous to the boundaries of the City limits. All parcels within the District are included in this zone and are assessed for the operation, maintenance, and servicing of street lights, traffic signals, street trees and appurtenant facilities, as well as the City-wide landscaping and hardscape benefits of the Tweedy and Hollydale Commercial Districts and landscaped medians.

ZONE 2 - Tweedy Commercial District is comprised of the Tweedy Boulevard business district from Hunt Avenue to State Street.

ZONE 3 - Hollydale Commercial District is comprised of the Garfield Avenue business district from Century Boulevard to one-half block north of Roosevelt Avenue.

ZONE 4 - Landscape Median Area is in the immediate vicinity of the Firestone Boulevard / Garfield Avenue intersection.

The preliminary distribution of Adjusted Front Footage (AFF) per Zone is as follows:

| | Zone 1 (All Parcels) | Zone 2 (Tweedy) | Zone 3 (Hollydale) | Zone 4 (Medians) |
|--------------------------------|-------------------------|--------------------|-----------------------|---------------------|
| Parcel Count | 15,513 | 118 | 29 | 19 |
| Adjusted Front Footage* | 821,003.38 | 7,493.65 | 1,884 | 7,180.10 |

* The Adjusted Front Footage amount for Zone 1 includes AFF in Zones 2, 3, and 4. Amount might be slightly different from actual data due to rounding.

Exempt Parcels — Exempt parcels may include, but are not limited to, publicly owned lots or parcels used for a public function including public streets and other roadways (typically not assigned an APN by the County); dedicated public easements, right-of-ways including greenbelts and parkways; utility right-of-ways; common areas, public schools, park properties and other publicly owned properties that are part of the District improvements or that have little or no improvement value. These types of parcels are considered to receive little or no benefit from the improvements and are therefore exempted from the assessment.

D. MAXIMUM ASSESSMENT

In November 1996, voters of the State of California passed Proposition 218 that added Articles XIII C and XIII D to the California Constitution. Article XIII D requires certain noticing, balloting and meeting procedures for any new or increased assessment. Legislative changes in the Brown Act defined a "new or increased assessment" to exclude certain conditions. These conditions included "any assessment that does not exceed an assessment formula or range of assessments previously adopted by the agency or approved by the voters in the area where the assessment is imposed." This definition and conditions were later confirmed through Senate Bill 919 (Proposition 218 implementing legislation).

The Maximum Assessment rate for the District was established and has remained at \$2.3789 per adjusted front footage since 1993 and there is no escalation factor approved for increasing the Maximum Assessment rate. The Maximum Assessment establishes a limit on the assessment; however it does not restrict assessments to the maximum amount. If the budget and assessment for the Fiscal Year is less than or equal to the Maximum Assessment, then the required budget and assessment may be applied without additional property owner balloting procedures as required by Article XIID. If the budget and assessments calculated require an increase greater than the Maximum Assessment, then the assessment is considered an increased assessment and would be subject to such balloting procedures.

IV. DISTRICT BUDGET

A. DESCRIPTION OF BUDGET ITEMS

The 1972 Act provides that the estimated costs of the improvements shall include the total cost of the maintenance and servicing of the improvements for the entire Fiscal Year 2017/2018, commencing July 1, 2017 and ending June 30, 2018, including incidentals, which may include reserves to operate the District.

The 1972 Act also provides that the amount of any surplus, deficit, or contribution be included in the estimated cost of improvements. The net amount to be assessed on the lots or parcels within the District is the total cost of maintenance and servicing with adjustments either positive or negative for reserves, surpluses, deficits, and/or contributions.

For the purpose of estimating costs for the maintenance and servicing, actual costs are used where possible. But where the improvements are new, or where actual maintenance experience is lacking, cost estimates will be used to determine costs, as follows:

Direct Costs:

Maintenance Costs/Labor — Includes all contracted labor, material and equipment required to properly maintain the landscaping, irrigation and drainage systems within the District. All improvements within the District are maintained and serviced on a regular basis. The frequency and specific maintenance operations required within the District are determined by City Staff and is based on the proposed service level of the District.

Utilities — Includes utility costs for water required to irrigate landscaped areas and the utility costs for electricity required to run irrigation systems and lighting for the areas according to the proposed service level of the District.

Repairs/Miscellaneous — Includes the replacement of any materials and equipment needed to maintain the District. Also includes repairs that are generally unforeseen and not normally included in the yearly maintenance contract costs. This may include repair of damaged amenities due to vandalism, storms, frost, etc. Also included may be planned upgrades that provide a direct benefit to the District. These upgrades could include replacing plant materials and/or renovation of irrigation or lighting systems.

Administration Costs:

City Administration – The cost which is allocated for the City Administration staff and departments for labor, hours and support in order to maintain the districts well-being.

District Administration — The cost to all particular departments and staff of the City, for providing the coordination of District services and operations, response to public concerns and education, as well as procedures associated with the levy and collection of assessments. This item also includes the costs of contracting with professionals to provide any additional administrative, legal or engineering services specific to the District including any required notices, mailings or property owner protest ballot proceedings.

County Administration Fee — The cost to the District for the County to collect District assessments on the property tax bills. This charge is based on a fixed amount per parcel.

Levy Breakdown:

Reserve Collection (Transfer) — The 1972 Act pursuant to *Chapter 1, Article 4 Section 22569 (a)*, provides for a District Reserve Fund. The Reserve Fund provides for the collection of funds to operate the District from the time period of July 1 (beginning of the Fiscal Year) through January when the County provides the City with the first installment of assessments collected from the property tax bills. Negative amounts shown for these budget items are transfers from the reserve fund that are used to reduce the Balance to Levy. The Reserve Fund eliminates the need for the City to transfer funds from non-District accounts.

Revenue from Other Sources — This is the amount of additional funds designated for use by the District that are not from District assessments. These funds are added to the District account to reduce assessments, and may be from either non-District or District sources including City General Fund Contributions, interest earnings and contributions from the Gas Tax. Any funds indicated on this line will be shown as a negative number indicating a reduction in the amount to be levied and represent funds that do not have to be repaid.

Balance to Levy — This is the total amount to be levied and collected through assessments for the current Fiscal Year (for special benefits) or from other revenue sources (for general benefit). The Balance to Levy represents the sum of Total Direct and Administration Costs, the Reserve Account/Other Revenue Source adjustments. Only those costs related to the improvements identified as special benefits are levied and collected on the tax roll.

District Statistics:

Total Number of Parcels — The total number of parcels within the District boundary.

Total Parcels Levied — The total number of parcels within the District that are assessed. Non-assessable lots or parcels may include parcels of land principally encumbered by public right-of-ways, easements, common areas, and/or parcels within the boundaries of the District that currently do not benefit from the improvements due possibly to development restrictions.

Total Adjusted Front Footage (AFF) — Adjusted Front Footage (AFF) is the frontage of a parcel, adjusted to take into consideration configuration, such as irregular or corner parcels, and condominium parcels. The Total AFF shown in the District Budget, (Section IV B), represents the sum of all parcels' AFF that receive special benefits from the improvements.

Levy per AFF — This amount represents the rate being applied to each parcel's Adjusted Front Footage. The Levy per Adjusted Front Footage is the result of multiplying the Total Adjusted Front Footage times the Rate for the Fiscal Year.

Reserve Information:

Reserve Balance — The Reserve Balance eliminates the need for the City to transfer funds from non-District accounts to pay for District charges during the first half of the Fiscal Year. The Reserve Balance allows the District to retain sufficient funds to operate the District from the time period of July 1 (beginning of the Fiscal Year) through January or February (when the County provides the City with the first installment of assessments collected from the property tax bills). Additional funds may be collected each year to ensure adequate operating funds are available or the funds may be used to reduce the Balance to Levy. Using reserve amounts in this way allows the Levy rate to remain fairly constant, although District costs may fluctuate. The Estimated Beginning Reserve Balance reflects the projected funds available at the beginning of the current Fiscal Year (based on the projected revenues and expenses from the prior Fiscal Year). The Estimated Ending Reserve Balance reflects the projected funds that are anticipated at the end of the current Fiscal Year (assuming all revenues and expenditures occur as budgeted).

B. DISTRICT BUDGET FISCAL YEAR 2017/2018

| BUDGET ITEMS | BUDGET AMOUNTS |
|---|--------------------|
| DIRECT COSTS | |
| Employee Services | \$693,958 |
| Supplies and Services | 2,199,352 |
| Capital Outlay | 99,351 |
| Direct Costs (Subtotal) | \$2,992,661 |
| ADMINISTRATION COSTS | |
| City Administration | \$177,011 |
| District Administration | 8,000 |
| County Administration Fee | 3,919 |
| Administration Costs (Subtotal) | \$188,930 |
| LEVY BREAKDOWN | |
| Total Direct and Admin. Costs | \$3,181,591 |
| Reserve Collection (Transfer) | 0 |
| Revenue from Other Sources (Gas Tax) | 0 |
| Other Revenue/General Fund (Contribution) | (1,189,085) |
| Total Levy Amount* | \$1,992,506 |
| DISTRICT STATISTICS | |
| Total Number of Parcels | 15,735 |
| Total Parcels Levied | 15,679 |
| Total Adjusted Front Footage | 837,561 |
| Rate per AFF (Adjusted Front Foot) | \$2.3789 |
| Maximum Rate per AFF | \$2.3789 |

* Amount to Levy is slightly off from the sum of the Levy Breakdown amounts due to rounding.

The proposed assessment per Adjusted Front Footage for Fiscal Year 2017/2018 is **\$2.3789** per AFF, which has been rounded to the nearest ten thousandths.

RECOMMENDED ACTIONS:

- A. Adopt a Resolution preliminarily approving the Engineer's Report for the Street Lighting and Landscape Maintenance District No.1 for Fiscal Year 2017-2018 which is necessary as a part of the subject proceedings; and
- B. Adopt a Resolution declaring the City's intention to set, levy and collect assessments in Fiscal Year 2017-2018 within the Street Lighting and Landscape Maintenance District No. 1, and setting a Public Hearing for May 9, 2017.

APPENDIX A - DISTRICT ASSESSMENT DIAGRAM

A District Diagram has been prepared for the District in the format required by the 1972 Act, and is on file with the City Clerk, and by reference is made part of this Report. The Assessment Diagram is available for inspection at the Office of the City Clerk, during normal business hours.

APPENDIX B - 2017/2018 ASSESSMENT ROLL

Parcel identification, for each lot or parcel within the District, shall be the parcel as shown on the County Assessor's Map for the year in which this Report is prepared.

Non-assessable lots or parcels include land principally encumbered by public or utility rights-of-way and common areas. These parcels will not be assessed.

A listing of parcels assessed within the District along with the proposed assessment amounts has been identified as "Fiscal Year 2017/2018 Assessment Roll", is on file with the City Clerk and is by reference made a part of this Report.

For Fiscal Year 2017/2018, estimated assessment amount for the District is \$1,992,505.83. This amount does not take into consideration parcel changes and delinquency rate of approximately 3.11% (based on Fiscal Year 2016/17 first installment delinquency rate).

**City of South Gate
Maintenance District No. 1
Fiscal Year 2017/18 Preliminary Report**

| APN | Situs Address | Zone | Front Feet | Charge |
|--------------|-----------------------|------|------------|----------|
| 6194-001-012 | 5120 ABBOTT RD | 1 | 43.0 | \$102.29 |
| 6194-001-013 | 5128 ABBOTT RD | 1 | 43.0 | 102.29 |
| 6194-001-014 | 5136 ABBOTT RD | 1 | 44.0 | 104.67 |
| 6194-001-015 | 10711 SAINT JAMES AVE | 1 | 60.0 | 142.73 |
| 6194-001-016 | 10717 SAINT JAMES AVE | 1 | 40.0 | 95.16 |
| 6194-001-017 | 10721 SAINT JAMES AVE | 1 | 46.0 | 109.43 |
| 6194-001-018 | 10727 SAINT JAMES AVE | 1 | 41.0 | 97.53 |
| 6194-001-019 | 10731 SAINT JAMES AVE | 1 | 46.0 | 109.43 |
| 6194-001-020 | 10735 SAINT JAMES AVE | 1 | 41.0 | 97.53 |
| 6194-001-021 | 10741 SAINT JAMES AVE | 1 | 45.0 | 107.05 |
| 6194-001-022 | 10745 SAINT JAMES AVE | 1 | 41.0 | 97.53 |
| 6194-001-023 | 10749 SAINT JAMES AVE | 1 | 41.0 | 97.53 |
| 6194-001-026 | 10714 SAINT JAMES AVE | 1 | 60.0 | 142.73 |
| 6194-001-027 | 10719 WRIGHT RD | 1 | 60.0 | 142.73 |
| 6194-001-028 | 10718 SAINT JAMES AVE | 1 | 60.0 | 142.73 |
| 6194-001-029 | 10725 WRIGHT RD | 1 | 60.0 | 142.73 |
| 6194-001-030 | 10724 SAINT JAMES AVE | 1 | 61.0 | 145.11 |
| 6194-001-031 | 10731 WRIGHT RD | 1 | 60.0 | 142.73 |
| 6194-001-032 | 10728 SAINT JAMES AVE | 1 | 57.0 | 135.60 |
| 6194-001-033 | 10738 SAINT JAMES AVE | 1 | 44.0 | 104.67 |
| 6194-001-034 | 10744 SAINT JAMES AVE | 1 | 43.0 | 102.29 |
| 6194-001-035 | 10748 SAINT JAMES AVE | 1 | 40.0 | 95.16 |
| 6194-001-036 | 10737 WRIGHT RD | 1 | 60.0 | 142.73 |
| 6194-001-037 | 10743 WRIGHT RD | 1 | 60.0 | 142.73 |
| 6194-001-038 | 5163 PENDLETON AVE | 1 | 60.0 | 142.73 |
| 6194-001-040 | 10710 SAINT JAMES AVE | 1 | 50.0 | 118.95 |
| 6194-001-041 | 10713 WRIGHT RD | 1 | 50.0 | 118.95 |
| 6194-001-042 | 10702 SAINT JAMES AVE | 1 | 55.0 | 130.84 |
| 6194-001-043 | 5166 ABBOTT RD | 1 | 55.0 | 130.84 |
| 6194-001-044 | 10706 SAINT JAMES AVE | 1 | 50.0 | 118.95 |
| 6194-001-045 | 10709 WRIGHT RD | 1 | 50.0 | 118.95 |
| 6194-002-009 | 10708 WRIGHT RD | 1 | 198.0 | 471.02 |
| 6194-002-010 | 10722 WRIGHT RD | 1 | 158.0 | 375.87 |
| 6194-002-025 | 5201 IMPERIAL HWY | 1 | 170.0 | 404.41 |
| 6194-002-026 | 5207 PENDLETON AVE | 1 | 168.0 | 399.66 |
| 6194-002-027 | 5215 PENDLETON AVE | 1 | 117.91 | 280.50 |
| 6194-002-028 | 5231 PENDLETON AVE | 1 | 155.51 | 369.94 |
| 6194-002-029 | 5241 PENDLETON AVE | 1 | 53.68 | 127.70 |
| 6194-002-030 | 5248 PENDLETON AVE | 1 | 62.65 | 149.04 |
| 6194-002-031 | 5242 PENDLETON AVE | 1 | 107.55 | 255.85 |
| 6194-002-032 | 5230 PENDLETON AVE | 1 | 98.6 | 234.56 |
| 6194-002-033 | 5222 PENDLETON AVE | 1 | 109.3 | 260.01 |
| 6194-002-034 | 5214 PENDLETON AVE | 1 | 107.34 | 255.35 |
| 6194-002-035 | 5204 PENDLETON AVE | 1 | 151.0 | 359.21 |
| 6194-003-009 | 5128 PENDLETON AVE | 1 | 60.0 | 142.73 |
| 6194-003-011 | 10805 SAINT JAMES AVE | 1 | 60.0 | 142.73 |
| 6194-003-012 | 10811 SAINT JAMES AVE | 1 | 40.0 | 95.16 |
| 6194-003-013 | 10815 SAINT JAMES AVE | 1 | 40.0 | 95.16 |
| 6194-003-014 | 10819 SAINT JAMES AVE | 1 | 41.0 | 97.53 |
| 6194-003-015 | 10800 SAINT JAMES AVE | 1 | 45.0 | 107.05 |
| 6194-003-016 | 10806 SAINT JAMES AVE | 1 | 41.0 | 97.53 |
| 6194-003-017 | 10810 SAINT JAMES AVE | 1 | 40.0 | 95.16 |

| | | | | | |
|--------------|-------|--------------------|---|--------|--------|
| 6194-003-018 | 10814 | SAINT JAMES AVE | 1 | 41.0 | 97.53 |
| 6194-003-019 | 10818 | SAINT JAMES AVE | 1 | 60.0 | 142.73 |
| 6194-003-020 | 10803 | WRIGHT RD NO 1 | 1 | 60.0 | 142.73 |
| 6194-003-021 | 10809 | WRIGHT RD | 1 | 60.0 | 142.73 |
| 6194-003-024 | 10827 | WRIGHT RD | 1 | 40.0 | 95.16 |
| 6194-003-025 | 5165 | IMPERIAL HWY | 1 | 120.0 | 285.47 |
| 6194-003-026 | 5155 | IMPERIAL HWY | 1 | 110.0 | 261.68 |
| 6194-003-028 | 10824 | SAINT JAMES AVE | 1 | 100.0 | 237.89 |
| 6194-003-031 | 10841 | SAINT JAMES AVE | 1 | 49.0 | 116.57 |
| 6194-003-032 | 10837 | SAINT JAMES AVE | 1 | 45.0 | 107.05 |
| 6194-003-033 | 10833 | SAINT JAMES AVE | 1 | 45.0 | 107.05 |
| 6194-003-034 | 10829 | SAINT JAMES AVE | 1 | 45.0 | 107.05 |
| 6194-003-035 | 10825 | SAINT JAMES AVE | 1 | 45.0 | 107.05 |
| 6194-003-038 | 10815 | WRIGHT RD | 1 | 50.0 | 118.95 |
| 6194-003-041 | 5141 | IMPERIAL HWY | 1 | 112.0 | 266.44 |
| 6194-003-042 | 10821 | WRIGHT RD | 1 | 42.0 | 99.91 |
| 6202-014-001 | 8015 | LONG BEACH BLVD | 1 | 105.0 | 249.78 |
| 6202-014-002 | 8015 | LONG BEACH BLVD A | 1 | 35.29 | 83.95 |
| 6202-015-037 | 2655 | SANTA ANA ST | 1 | 214.14 | 509.42 |
| 6202-015-038 | 2639 | SANTA ANA ST | 1 | 221.71 | 527.43 |
| 6202-015-039 | 2633 | SANTA ANA ST | 1 | 324.01 | 770.79 |
| 6202-015-040 | | NO SITUS AVAILABLE | 1 | 40.0 | 95.16 |
| 6202-015-041 | | NO SITUS AVAILABLE | 1 | 30.0 | 71.37 |
| 6202-015-042 | | NO SITUS AVAILABLE | 1 | 40.0 | 95.16 |
| 6202-015-043 | 8100 | LONG BEACH BLVD | 1 | 194.57 | 462.86 |
| 6202-015-044 | 8114 | LONG BEACH BLVD | 1 | 133.23 | 316.94 |
| 6202-015-045 | | NO SITUS AVAILABLE | 1 | 25.0 | 59.47 |
| 6202-015-046 | 8012 | PACIFIC BLVD | 1 | 25.0 | 59.47 |
| 6202-015-047 | | NO SITUS AVAILABLE | 1 | 30.0 | 71.37 |
| 6202-017-013 | 8024 | SEVILLE AVE | 1 | 25.0 | 59.47 |
| 6202-017-014 | 8028 | SEVILLE AVE | 1 | 30.0 | 71.37 |
| 6202-017-015 | 8032 | SEVILLE AVE | 1 | 60.0 | 142.73 |
| 6202-017-027 | 2711 | SANTA ANA ST | 1 | 40.0 | 95.16 |
| 6202-017-035 | 2729 | SANTA ANA ST | 1 | 40.0 | 95.16 |
| 6202-017-037 | 2731 | SANTA ANA ST | 1 | 40.0 | 95.16 |
| 6202-017-042 | 2715 | SANTA ANA ST | 1 | 40.0 | 95.16 |
| 6202-017-043 | | NO SITUS AVAILABLE | 1 | 45.0 | 107.05 |
| 6202-017-044 | 2725 | SANTA ANA ST | 1 | 40.0 | 95.16 |
| 6202-017-045 | 2755 | SANTA ANA ST | 1 | 40.0 | 95.16 |
| 6202-017-046 | 2759 | SANTA ANA ST | 1 | 40.0 | 95.16 |
| 6202-018-031 | 2771 | SANTA ANA ST | 1 | 45.0 | 107.05 |
| 6202-018-033 | 2775 | SANTA ANA ST | 1 | 40.0 | 95.16 |
| 6202-018-052 | 2763 | SANTA ANA ST | 1 | 40.0 | 95.16 |
| 6202-018-053 | 2767 | SANTA ANA ST | 1 | 40.0 | 95.16 |
| 6202-018-054 | 2777 | SANTA ANA ST | 1 | 45.0 | 107.05 |
| 6202-018-055 | 2783 | SANTA ANA ST | 1 | 40.0 | 95.16 |
| 6202-018-056 | 2801 | SANTA ANA ST | 1 | 40.0 | 95.16 |
| 6202-018-057 | 2805 | SANTA ANA ST | 1 | 40.0 | 95.16 |
| 6202-018-058 | 2809 | SANTA ANA ST | 1 | 40.0 | 95.16 |
| 6202-018-059 | 2815 | SANTA ANA ST | 1 | 45.0 | 107.05 |
| 6202-018-060 | 2817 | SANTA ANA ST | 1 | 40.0 | 95.16 |
| 6202-018-061 | 2821 | SANTA ANA ST | 1 | 40.0 | 95.16 |
| 6202-018-062 | 2829 | SANTA ANA ST | 1 | 85.0 | 202.21 |
| 6202-020-001 | 8101 | LONG BEACH BLVD | 1 | 50.0 | 118.95 |
| 6202-020-002 | 8105 | LONG BEACH BLVD | 1 | 50.0 | 118.95 |
| 6202-020-003 | | NO SITUS AVAILABLE | 1 | 47.0 | 111.81 |
| 6202-020-004 | 8111 | LONG BEACH BLVD | 1 | 50.0 | 118.95 |
| 6202-020-005 | 8123 | LONG BEACH BLVD | 1 | 50.0 | 118.95 |
| 6202-023-042 | 8215 | LONG BEACH BLVD | 1 | 95.0 | 226.00 |
| 6202-024-003 | 2660 | PALM PL UNIT B | 1 | 42.0 | 99.91 |
| 6202-024-004 | 2656 | PALM PL | 1 | 38.0 | 90.40 |
| 6202-024-005 | 2652 | PALM PL | 1 | 40.0 | 95.16 |
| 6202-024-006 | 2648 | PALM PL | 1 | 40.0 | 95.16 |

| | | | | | |
|--------------|------|--------------------|---|--------|--------|
| 6202-024-007 | 2644 | PALM PL | 1 | 40.0 | 95.16 |
| 6202-024-008 | 2640 | PALM PL | 1 | 40.0 | 95.16 |
| 6202-024-009 | 2634 | PALM PL | 1 | 60.0 | 142.73 |
| 6202-024-010 | 2628 | PALM PL | 1 | 60.0 | 142.73 |
| 6202-024-011 | 2618 | PALM PL | 1 | 60.0 | 142.73 |
| 6202-024-019 | 2613 | PINE PL | 1 | 60.0 | 142.73 |
| 6202-024-020 | 2619 | PINE PL APT H | 1 | 60.0 | 142.73 |
| 6202-024-021 | 2625 | PINE PL | 1 | 60.0 | 142.73 |
| 6202-024-023 | 2637 | PINE PL | 1 | 50.0 | 118.95 |
| 6202-024-024 | 2641 | PINE PL | 1 | 70.0 | 166.52 |
| 6202-024-036 | 2651 | PINE PL | 1 | 110.0 | 261.68 |
| 6202-024-037 | 2614 | PALM PL | 1 | 293.0 | 697.02 |
| 6202-024-038 | 2635 | PINE PL | 1 | 15.0 | 35.68 |
| 6202-024-039 | 2633 | PINE PL | 1 | 15.0 | 35.68 |
| 6202-024-040 | 2631 | PINE PL | 1 | 15.0 | 35.68 |
| 6202-024-041 | 2629 | PINE PL | 1 | 15.0 | 35.68 |
| 6202-025-001 | 8253 | LONG BEACH BLVD | 1 | 50.0 | 118.95 |
| 6202-025-002 | 8257 | LONG BEACH BLVD | 1 | 50.0 | 118.95 |
| 6202-025-003 | 8261 | LONG BEACH BLVD | 1 | 50.0 | 118.95 |
| 6202-025-004 | 8267 | LONG BEACH BLVD | 1 | 50.0 | 118.95 |
| 6202-025-006 | 8273 | LONG BEACH BLVD | 1 | 50.0 | 118.95 |
| 6202-025-043 | | NO SITUS AVAILABLE | 1 | 25.38 | 60.38 |
| 6202-025-045 | | NO SITUS AVAILABLE | 1 | 25.38 | 60.38 |
| 6202-025-046 | 2585 | SALE PL | 1 | 52.0 | 123.70 |
| 6202-028-003 | | NO SITUS AVAILABLE | 1 | 50.0 | 118.95 |
| 6202-028-005 | 8317 | LONG BEACH BLVD | 1 | 50.0 | 118.95 |
| 6202-028-006 | 8323 | LONG BEACH BLVD | 1 | 50.0 | 118.95 |
| 6202-028-007 | 8329 | LONG BEACH BLVD | 1 | 51.0 | 121.32 |
| 6202-028-047 | | NO SITUS AVAILABLE | 1 | 51.25 | 121.92 |
| 6202-028-048 | | NO SITUS AVAILABLE | 1 | 51.25 | 121.92 |
| 6202-028-050 | | NO SITUS AVAILABLE | 1 | 50.0 | 118.95 |
| 6202-029-001 | 8165 | SEVILLE AVE | 1 | 50.0 | 118.95 |
| 6202-029-002 | 8175 | SEVILLE AVE | 1 | 60.0 | 142.73 |
| 6202-029-003 | 2648 | PINE PL | 1 | 60.0 | 142.73 |
| 6202-029-004 | 2642 | PINE PL | 1 | 60.0 | 142.73 |
| 6202-029-005 | 2636 | PINE PL | 1 | 60.0 | 142.73 |
| 6202-029-006 | 2630 | PINE PL | 1 | 60.0 | 142.73 |
| 6202-029-007 | 8300 | LONG BEACH BLVD | 1 | 53.0 | 126.08 |
| 6202-029-008 | 2624 | PINE PL | 1 | 50.0 | 118.95 |
| 6202-029-015 | 2623 | LIBERTY BLVD | 1 | 60.0 | 142.73 |
| 6202-029-016 | 2629 | LIBERTY BLVD | 1 | 60.0 | 142.73 |
| 6202-029-017 | 8185 | SEVILLE AVE | 1 | 45.0 | 107.05 |
| 6202-029-018 | 8195 | SEVILLE AVE | 1 | 50.0 | 118.95 |
| 6202-029-020 | 8416 | LONG BEACH BLVD | 1 | 60.0 | 142.73 |
| 6202-029-021 | 8420 | LONG BEACH BLVD | 1 | 60.0 | 142.73 |
| 6202-029-022 | 8415 | SEVILLE AVE | 1 | 50.0 | 118.95 |
| 6202-029-023 | 8426 | LONG BEACH BLVD | 1 | 111.0 | 264.06 |
| 6202-029-024 | 8430 | LONG BEACH BLVD | 1 | 100.0 | 237.89 |
| 6202-029-027 | 8440 | LONG BEACH BLVD | 1 | 111.0 | 264.06 |
| 6202-029-028 | | NO SITUS AVAILABLE | 1 | 56.0 | 133.22 |
| 6202-029-031 | | NO SITUS AVAILABLE | 1 | 120.99 | 287.82 |
| 6202-029-032 | | NO SITUS AVAILABLE | 1 | 150.0 | 356.84 |
| 6202-029-033 | 8330 | LONG BEACH BLVD | 1 | 157.28 | 374.15 |
| 6202-029-034 | | NO SITUS AVAILABLE | 1 | 60.0 | 142.73 |
| 6202-030-001 | 8401 | LONG BEACH BLVD | 1 | 50.0 | 118.95 |
| 6202-030-005 | 8421 | LONG BEACH BLVD | 1 | 50.0 | 118.95 |
| 6202-030-006 | 8427 | LONG BEACH BLVD | 1 | 50.0 | 118.95 |
| 6202-030-037 | 8409 | LONG BEACH BLVD | 1 | 146.0 | 347.32 |
| 6202-033-001 | 8501 | LONG BEACH BLVD | 1 | 50.0 | 118.95 |
| 6202-033-002 | | NO SITUS AVAILABLE | 1 | 50.0 | 118.95 |
| 6202-033-003 | 8511 | LONG BEACH BLVD | 1 | 45.0 | 107.05 |
| 6202-033-004 | 8513 | LONG BEACH BLVD | 1 | 50.0 | 118.95 |
| 6202-033-005 | 8521 | LONG BEACH BLVD | 1 | 50.0 | 118.95 |

| | | | | | |
|--------------|------|-----------------------|---|--------|--------|
| 6202-033-006 | 8527 | LONG BEACH BLVD | 1 | 50.0 | 118.95 |
| 6202-034-001 | 8551 | LONG BEACH BLVD | 1 | 50.0 | 118.95 |
| 6202-034-002 | 8561 | LONG BEACH BLVD | 1 | 50.0 | 118.95 |
| 6202-036-003 | 8530 | ALAMEDA | 1 | 303.33 | 721.59 |
| 6203-001-001 | 3723 | DUANE WAY | 1 | 60.0 | 142.73 |
| 6203-001-002 | 9419 | SAN GABRIEL AVE | 1 | 60.0 | 142.73 |
| 6203-001-003 | 9409 | SAN GABRIEL AVE | 1 | 50.0 | 118.95 |
| 6203-001-004 | 9401 | SAN GABRIEL AVE | 1 | 43.0 | 102.29 |
| 6203-001-005 | 9337 | SAN GABRIEL AVE | 1 | 40.0 | 95.16 |
| 6203-001-006 | 9333 | SAN GABRIEL AVE | 1 | 33.0 | 78.50 |
| 6203-001-007 | 9329 | SAN GABRIEL AVE | 1 | 39.0 | 92.78 |
| 6203-001-008 | 9323 | SAN GABRIEL AVE | 1 | 44.0 | 104.67 |
| 6203-001-009 | 9311 | SAN GABRIEL AVE | 1 | 50.0 | 118.95 |
| 6203-001-010 | 9307 | SAN GABRIEL AVE NO B | 1 | 50.0 | 118.95 |
| 6203-001-011 | 9303 | SAN GABRIEL AVE | 1 | 50.0 | 118.95 |
| 6203-001-012 | 9301 | SAN GABRIEL AVE | 1 | 33.0 | 78.50 |
| 6203-001-013 | 9235 | SAN GABRIEL AVE | 1 | 33.0 | 78.50 |
| 6203-001-014 | 9231 | SAN GABRIEL AVE | 1 | 33.0 | 78.50 |
| 6203-001-015 | 9225 | SAN GABRIEL AVE | 1 | 40.0 | 95.16 |
| 6203-001-016 | 9215 | SAN GABRIEL AVE | 1 | 43.0 | 102.29 |
| 6203-001-017 | 9209 | SAN GABRIEL AVE | 1 | 50.0 | 118.95 |
| 6203-001-018 | 9205 | SAN GABRIEL AVE | 1 | 33.0 | 78.50 |
| 6203-001-019 | 3720 | SOUTHERN AVE | 1 | 60.0 | 142.73 |
| 6203-001-020 | 9420 | SAN CARLOS AVE | 1 | 60.0 | 142.73 |
| 6203-001-021 | 9412 | SAN CARLOS AVE | 1 | 60.0 | 142.73 |
| 6203-001-022 | 9406 | SAN CARLOS AVE | 1 | 45.0 | 107.05 |
| 6203-001-023 | 9338 | SAN CARLOS AVE | 1 | 45.0 | 107.05 |
| 6203-001-024 | 9330 | SAN CARLOS AVE | 1 | 60.0 | 142.73 |
| 6203-001-025 | 9320 | SAN CARLOS AVE | 1 | 60.0 | 142.73 |
| 6203-001-026 | 9314 | SAN CARLOS AVE | 1 | 45.0 | 107.05 |
| 6203-001-027 | 9310 | SAN CARLOS AVE | 1 | 45.0 | 107.05 |
| 6203-001-028 | 9304 | SAN CARLOS AVE | 1 | 45.0 | 107.05 |
| 6203-001-029 | 9238 | SAN CARLOS AVE | 1 | 45.0 | 107.05 |
| 6203-001-030 | 9236 | SAN CARLOS AVE | 1 | 30.0 | 71.37 |
| 6203-001-031 | 9232 | SAN CARLOS AVE | 1 | 30.0 | 71.37 |
| 6203-001-032 | 9228 | SAN CARLOS AVE | 1 | 30.0 | 71.37 |
| 6203-001-033 | 9222 | SAN CARLOS AVE | 1 | 30.0 | 71.37 |
| 6203-001-034 | 9206 | SAN CARLOS AVE | 1 | 90.0 | 214.10 |
| 6203-001-035 | 3700 | SOUTHERN AVE | 1 | 60.0 | 142.73 |
| 6203-002-001 | 9200 | SAN GABRIEL AVE | 1 | 27.0 | 64.23 |
| 6203-002-002 | 9204 | SAN GABRIEL AVE | 1 | 33.0 | 78.50 |
| 6203-002-003 | 9210 | SAN GABRIEL AVE | 1 | 66.0 | 157.01 |
| 6203-002-004 | 9214 | SAN GABRIEL AVE | 1 | 33.0 | 78.50 |
| 6203-002-005 | 9224 | SAN GABRIEL AVE | 1 | 33.0 | 78.50 |
| 6203-002-006 | 9226 | SAN GABRIEL AVE | 1 | 33.0 | 78.50 |
| 6203-002-007 | 9230 | SAN GABRIEL AVE | 1 | 66.0 | 157.01 |
| 6203-002-008 | 9300 | SAN GABRIEL AVE | 1 | 33.0 | 78.50 |
| 6203-002-009 | 9304 | SAN GABRIEL AVE | 1 | 33.0 | 78.50 |
| 6203-002-010 | 9308 | SAN GABRIEL AVE | 1 | 33.0 | 78.50 |
| 6203-002-011 | 9312 | SAN GABRIEL AVE | 1 | 33.0 | 78.50 |
| 6203-002-012 | 9316 | SAN GABRIEL AVE | 1 | 50.0 | 118.95 |
| 6203-002-013 | 9324 | SAN GABRIEL AVE | 1 | 49.0 | 116.57 |
| 6203-002-014 | 9328 | SAN GABRIEL AVE | 1 | 33.0 | 78.50 |
| 6203-002-015 | 9332 | SAN GABRIEL AVE | 1 | 33.0 | 78.50 |
| 6203-002-016 | 9336 | SAN GABRIEL AVE | 1 | 33.0 | 78.50 |
| 6203-002-017 | 9400 | SAN GABRIEL AVE | 1 | 33.0 | 78.50 |
| 6203-002-018 | 9404 | SAN GABRIEL AVE | 1 | 33.0 | 78.50 |
| 6203-002-019 | 9408 | SAN GABRIEL AVE | 1 | 33.0 | 78.50 |
| 6203-002-020 | 9412 | SAN GABRIEL AVE | 1 | 33.0 | 78.50 |
| 6203-002-021 | 9420 | SAN GABRIEL AVE | 1 | 27.0 | 64.23 |
| 6203-002-022 | 9419 | SAN JUAN AVE APT 000A | 1 | 38.0 | 90.40 |
| 6203-002-023 | 9411 | SAN JUAN AVE | 1 | 42.0 | 99.91 |
| 6203-002-024 | 9405 | SAN JUAN AVE | 1 | 46.0 | 109.43 |

| | | | | | |
|--------------|------|-----------------------|---|------|--------|
| 6203-002-025 | 9337 | SAN JUAN AVE | 1 | 66.0 | 157.01 |
| 6203-002-026 | 9333 | SAN JUAN AVE | 1 | 33.0 | 78.50 |
| 6203-002-027 | 9329 | SAN JUAN AVE | 1 | 33.0 | 78.50 |
| 6203-002-028 | 9325 | SAN JUAN AVE | 1 | 33.0 | 78.50 |
| 6203-002-029 | 9321 | SAN JUAN AVE | 1 | 33.0 | 78.50 |
| 6203-002-030 | 9317 | SAN JUAN AVE | 1 | 33.0 | 78.50 |
| 6203-002-031 | 9313 | SAN JUAN AVE | 1 | 33.0 | 78.50 |
| 6203-002-032 | 9311 | SAN JUAN AVE | 1 | 33.0 | 78.50 |
| 6203-002-033 | 9307 | SAN JUAN AVE | 1 | 33.0 | 78.50 |
| 6203-002-034 | 9301 | SAN JUAN AVE | 1 | 33.0 | 78.50 |
| 6203-002-035 | 9235 | SAN JUAN AVE | 1 | 50.0 | 118.95 |
| 6203-002-036 | 9223 | SAN JUAN AVE | 1 | 50.0 | 118.95 |
| 6203-002-037 | 9217 | SAN JUAN AVE UNIT B | 1 | 60.0 | 142.73 |
| 6203-002-038 | 9211 | SAN JUAN AVE | 1 | 39.0 | 92.78 |
| 6203-002-039 | 9207 | SAN JUAN AVE | 1 | 33.0 | 78.50 |
| 6203-002-040 | 3816 | SOUTHERN AVE | 1 | 66.5 | 158.20 |
| 6203-002-041 | 9201 | SAN JUAN AVE | 1 | 80.0 | 190.31 |
| 6203-003-001 | 9206 | SAN JUAN AVE | 1 | 44.0 | 104.67 |
| 6203-003-002 | 9212 | SAN JUAN AVE | 1 | 44.0 | 104.67 |
| 6203-003-003 | 9222 | SAN JUAN AVE | 1 | 44.0 | 104.67 |
| 6203-003-004 | 9230 | SAN JUAN AVE | 1 | 33.0 | 78.50 |
| 6203-003-005 | 9234 | SAN JUAN AVE | 1 | 66.0 | 157.01 |
| 6203-003-006 | 9300 | SAN JUAN AVE | 1 | 33.0 | 78.50 |
| 6203-003-007 | 9304 | SAN JUAN AVE | 1 | 33.0 | 78.50 |
| 6203-003-008 | 9308 | SAN JUAN AVE | 1 | 50.0 | 118.95 |
| 6203-003-009 | 9316 | SAN JUAN AVE | 1 | 50.0 | 118.95 |
| 6203-003-010 | 9320 | SAN JUAN AVE | 1 | 50.0 | 118.95 |
| 6203-003-011 | 9328 | SAN JUAN AVE | 1 | 50.0 | 118.95 |
| 6203-003-012 | 9332 | SAN JUAN AVE | 1 | 33.0 | 78.50 |
| 6203-003-013 | 9336 | SAN JUAN AVE | 1 | 33.0 | 78.50 |
| 6203-003-014 | 9402 | SAN JUAN AVE | 1 | 50.0 | 118.95 |
| 6203-003-015 | 9406 | SAN JUAN AVE | 1 | 50.0 | 118.95 |
| 6203-003-016 | 9412 | SAN JUAN AVE APT 000A | 1 | 60.0 | 142.73 |
| 6203-003-017 | 9419 | SAN LUIS AVE | 1 | 48.0 | 114.19 |
| 6203-003-018 | 9409 | SAN LUIS AVE | 1 | 45.0 | 107.05 |
| 6203-003-019 | 9403 | SAN LUIS AVE | 1 | 66.0 | 157.01 |
| 6203-003-020 | 9337 | SAN LUIS AVE | 1 | 33.0 | 78.50 |
| 6203-003-021 | 9333 | SAN LUIS AVE | 1 | 33.0 | 78.50 |
| 6203-003-022 | 9327 | SAN LUIS AVE | 1 | 66.0 | 157.01 |
| 6203-003-023 | 9321 | SAN LUIS AVE | 1 | 33.0 | 78.50 |
| 6203-003-024 | 9317 | SAN LUIS AVE | 1 | 33.0 | 78.50 |
| 6203-003-025 | 9313 | SAN LUIS AVE | 1 | 33.0 | 78.50 |
| 6203-003-026 | 9309 | SAN LUIS AVE | 1 | 40.0 | 95.16 |
| 6203-003-027 | 9305 | SAN LUIS AVE | 1 | 59.0 | 140.36 |
| 6203-003-028 | 9235 | SAN LUIS AVE | 1 | 33.0 | 78.50 |
| 6203-003-029 | 9231 | SAN LUIS AVE | 1 | 33.0 | 78.50 |
| 6203-003-030 | 9227 | SAN LUIS AVE | 1 | 33.0 | 78.50 |
| 6203-003-031 | 9223 | SAN LUIS AVE | 1 | 33.0 | 78.50 |
| 6203-003-032 | 9207 | SAN LUIS AVE | 1 | 99.0 | 235.51 |
| 6203-003-033 | 9201 | SAN LUIS AVE | 1 | 60.0 | 142.73 |
| 6203-003-034 | 3916 | SOUTHERN AVE | 1 | 50.0 | 118.95 |
| 6203-003-036 | 3910 | SOUTHERN AVE | 1 | 66.5 | 158.20 |
| 6203-003-037 | 3904 | SOUTHERN AVE | 1 | 80.0 | 190.31 |
| 6203-004-001 | 4004 | SOUTHERN AVE | 1 | 60.0 | 142.73 |
| 6203-004-002 | 4016 | SOUTHERN AVE | 1 | 50.0 | 118.95 |
| 6203-004-003 | 9206 | SAN LUIS AVE | 1 | 33.0 | 78.50 |
| 6203-004-004 | 9210 | SAN LUIS AVE | 1 | 33.0 | 78.50 |
| 6203-004-005 | 9214 | SAN LUIS AVE | 1 | 66.0 | 157.01 |
| 6203-004-006 | 9232 | SAN LUIS AVE | 1 | 66.0 | 157.01 |
| 6203-004-007 | 9304 | SAN LUIS AVE | 1 | 33.0 | 78.50 |
| 6203-004-008 | 9308 | SAN LUIS AVE | 1 | 33.0 | 78.50 |
| 6203-004-009 | 9312 | SAN LUIS AVE | 1 | 33.0 | 78.50 |
| 6203-004-010 | 9318 | SAN LUIS AVE | 1 | 33.0 | 78.50 |

| | | | | | |
|--------------|------|------------------|---|-------|--------|
| 6203-004-011 | 9320 | SAN LUIS AVE | 1 | 33.0 | 78.50 |
| 6203-004-012 | 9322 | SAN LUIS AVE | 1 | 66.0 | 157.01 |
| 6203-004-013 | 9332 | SAN LUIS AVE | 1 | 33.0 | 78.50 |
| 6203-004-014 | 9336 | SAN LUIS AVE | 1 | 33.0 | 78.50 |
| 6203-004-015 | 9400 | SAN LUIS AVE | 1 | 33.0 | 78.50 |
| 6203-004-016 | 9406 | SAN LUIS AVE | 1 | 66.0 | 157.01 |
| 6203-004-017 | 4023 | DUANE WAY | 1 | 60.0 | 142.73 |
| 6203-004-018 | 9419 | SAN MIGUEL AVE | 1 | 27.0 | 64.23 |
| 6203-004-019 | 9413 | SAN MIGUEL AVE | 1 | 33.0 | 78.50 |
| 6203-004-020 | 9409 | SAN MIGUEL AVE | 1 | 33.0 | 78.50 |
| 6203-004-021 | 9405 | SAN MIGUEL AVE | 1 | 33.0 | 78.50 |
| 6203-004-022 | 9401 | SAN MIGUEL AVE | 1 | 33.0 | 78.50 |
| 6203-004-023 | 9337 | SAN MIGUEL AVE | 1 | 33.0 | 78.50 |
| 6203-004-024 | 9331 | SAN MIGUEL AVE | 1 | 33.0 | 78.50 |
| 6203-004-025 | 9325 | SAN MIGUEL AVE | 1 | 50.0 | 118.95 |
| 6203-004-026 | 9321 | SAN MIGUEL AVE | 1 | 50.0 | 118.95 |
| 6203-004-027 | 9315 | SAN MIGUEL AVE | 1 | 66.0 | 157.01 |
| 6203-004-028 | 9307 | SAN MIGUEL AVE | 1 | 31.0 | 73.75 |
| 6203-004-029 | 9303 | SAN MIGUEL AVE | 1 | 35.0 | 83.26 |
| 6203-004-030 | 9301 | SAN MIGUEL AVE | 1 | 66.0 | 157.01 |
| 6203-004-031 | 9228 | SAN LUIS AVE | 1 | 132.0 | 314.01 |
| 6203-004-032 | 9223 | SAN MIGUEL AVE | 1 | 33.0 | 78.50 |
| 6203-004-033 | 9219 | SAN MIGUEL AVE | 1 | 33.0 | 78.50 |
| 6203-004-034 | 9211 | SAN MIGUEL AVE | 1 | 33.0 | 78.50 |
| 6203-004-035 | 9207 | SAN MIGUEL AVE | 1 | 33.0 | 78.50 |
| 6203-004-036 | 4020 | SOUTHERN AVE | 1 | 50.0 | 118.95 |
| 6203-005-001 | 9206 | SAN MIGUEL AVE | 1 | 50.0 | 118.95 |
| 6203-005-002 | 9210 | SAN MIGUEL AVE | 1 | 41.0 | 97.53 |
| 6203-005-003 | 9214 | SAN MIGUEL AVE | 1 | 41.0 | 97.53 |
| 6203-005-004 | 9226 | SAN MIGUEL AVE | 1 | 47.0 | 111.81 |
| 6203-005-005 | 9234 | SAN MIGUEL AVE | 1 | 40.0 | 95.16 |
| 6203-005-006 | 9300 | SAN MIGUEL AVE | 1 | 38.0 | 90.40 |
| 6203-005-007 | 9304 | SAN MIGUEL AVE | 1 | 40.0 | 95.16 |
| 6203-005-008 | 9308 | SAN MIGUEL AVE | 1 | 33.0 | 78.50 |
| 6203-005-009 | 9314 | SAN MIGUEL AVE | 1 | 66.0 | 157.01 |
| 6203-005-010 | 9320 | SAN MIGUEL AVE | 1 | 33.0 | 78.50 |
| 6203-005-011 | 9324 | SAN MIGUEL AVE | 1 | 33.0 | 78.50 |
| 6203-005-012 | 9328 | SAN MIGUEL AVE | 1 | 33.0 | 78.50 |
| 6203-005-013 | 9336 | SAN MIGUEL AVE | 1 | 48.0 | 114.19 |
| 6203-005-014 | 9400 | SAN MIGUEL AVE | 1 | 51.0 | 121.32 |
| 6203-005-015 | 9408 | SAN MIGUEL AVE | 1 | 66.0 | 157.01 |
| 6203-005-016 | 9412 | SAN MIGUEL AVE | 1 | 60.0 | 142.73 |
| 6203-005-017 | 4069 | DUANE WAY | 1 | 73.0 | 173.66 |
| 6203-005-018 | 9415 | SAN VINCENTE AVE | 1 | 60.0 | 142.73 |
| 6203-005-019 | 9409 | SAN VINCENTE AVE | 1 | 66.0 | 157.01 |
| 6203-005-020 | 9337 | SAN VINCENTE AVE | 1 | 66.0 | 157.01 |
| 6203-005-021 | 9325 | SAN VINCENTE AVE | 1 | 66.0 | 157.01 |
| 6203-005-022 | 9323 | SAN VINCENTE AVE | 1 | 33.0 | 78.50 |
| 6203-005-023 | 9319 | SAN VINCENTE AVE | 1 | 33.0 | 78.50 |
| 6203-005-024 | 9317 | SAN VINCENTE AVE | 1 | 33.0 | 78.50 |
| 6203-005-025 | 9315 | SAN VINCENTE AVE | 1 | 66.0 | 157.01 |
| 6203-005-026 | 9305 | SAN VINCENTE AVE | 1 | 33.0 | 78.50 |
| 6203-005-027 | 9239 | SAN VINCENTE AVE | 1 | 33.0 | 78.50 |
| 6203-005-028 | 9235 | SAN VINCENTE AVE | 1 | 33.0 | 78.50 |
| 6203-005-029 | 9231 | SAN VINCENTE AVE | 1 | 33.0 | 78.50 |
| 6203-005-030 | 9227 | SAN VINCENTE AVE | 1 | 33.0 | 78.50 |
| 6203-005-031 | 9219 | SAN VINCENTE AVE | 1 | 66.0 | 157.01 |
| 6203-005-032 | 9211 | SAN VINCENTE AVE | 1 | 33.0 | 78.50 |
| 6203-005-033 | 9207 | SAN VINCENTE AVE | 1 | 33.0 | 78.50 |
| 6203-005-034 | 4066 | SOUTHERN AVE | 1 | 67.0 | 159.39 |
| 6203-005-035 | 4068 | SOUTHERN AVE | 1 | 60.0 | 142.73 |
| 6203-005-036 | 9200 | SAN MIGUEL AVE | 1 | 80.0 | 190.31 |
| 6203-005-037 | 4060 | SOUTHERN AVE | 1 | 66.5 | 158.20 |

| | | | | | |
|--------------|------|------------------|---|-------|--------|
| 6203-006-001 | 9206 | SAN VINCENTE AVE | 1 | 33.0 | 78.50 |
| 6203-006-002 | 9208 | SAN VINCENTE AVE | 1 | 33.0 | 78.50 |
| 6203-006-005 | 9230 | SAN VINCENTE AVE | 1 | 33.0 | 78.50 |
| 6203-006-006 | 9300 | SAN VINCENTE AVE | 1 | 33.0 | 78.50 |
| 6203-006-007 | 9302 | SAN VINCENTE AVE | 1 | 33.0 | 78.50 |
| 6203-006-008 | 9304 | SAN VINCENTE AVE | 1 | 33.0 | 78.50 |
| 6203-006-009 | 9308 | SAN VINCENTE AVE | 1 | 33.0 | 78.50 |
| 6203-006-010 | 9310 | SAN VINCENTE AVE | 1 | 33.0 | 78.50 |
| 6203-006-011 | 9314 | SAN VINCENTE AVE | 1 | 33.0 | 78.50 |
| 6203-006-012 | 9320 | SAN VINCENTE AVE | 1 | 33.0 | 78.50 |
| 6203-006-013 | 9324 | SAN VINCENTE AVE | 1 | 33.0 | 78.50 |
| 6203-006-014 | 9328 | SAN VINCENTE AVE | 1 | 33.0 | 78.50 |
| 6203-006-015 | 9330 | SAN VINCENTE AVE | 1 | 33.0 | 78.50 |
| 6203-006-016 | 9336 | SAN VINCENTE AVE | 1 | 33.0 | 78.50 |
| 6203-006-017 | 9400 | SAN VINCENTE AVE | 1 | 33.0 | 78.50 |
| 6203-006-018 | 9404 | SAN VINCENTE AVE | 1 | 33.0 | 78.50 |
| 6203-006-019 | 9408 | SAN VINCENTE AVE | 1 | 33.0 | 78.50 |
| 6203-006-020 | 9414 | SAN VINCENTE AVE | 1 | 60.0 | 142.73 |
| 6203-006-021 | 4121 | DUANE WAY | 1 | 40.0 | 95.16 |
| 6203-006-022 | 9415 | MALLISON AVE | 1 | 60.0 | 142.73 |
| 6203-006-023 | 9409 | MALLISON AVE | 1 | 33.0 | 78.50 |
| 6203-006-024 | 9403 | MALLISON AVE | 1 | 33.0 | 78.50 |
| 6203-006-025 | 9401 | MALLISON AVE | 1 | 33.0 | 78.50 |
| 6203-006-026 | 9337 | MALLISON AVE | 1 | 33.0 | 78.50 |
| 6203-006-027 | 9331 | MALLISON AVE | 1 | 66.0 | 157.01 |
| 6203-006-028 | 9325 | MALLISON AVE | 1 | 33.0 | 78.50 |
| 6203-006-029 | 9321 | MALLISON AVE | 1 | 50.0 | 118.95 |
| 6203-006-030 | 9315 | MALLISON AVE | 1 | 50.0 | 118.95 |
| 6203-006-031 | 9305 | MALLISON AVE | 1 | 66.0 | 157.01 |
| 6203-006-032 | 9301 | MALLISON AVE | 1 | 66.0 | 157.01 |
| 6203-006-033 | 9227 | MALLISON AVE | 1 | 66.0 | 157.01 |
| 6203-006-034 | 9223 | MALLISON AVE | 1 | 66.0 | 157.01 |
| 6203-006-035 | 9207 | MALLISON AVE | 1 | 66.0 | 157.01 |
| 6203-006-036 | 9200 | SAN VINCENTE AVE | 1 | 59.35 | 141.19 |
| 6203-006-037 | 4120 | SOUTHERN AVE | 1 | 81.0 | 192.69 |
| 6203-006-038 | 9201 | MALLISON AVE | 1 | 59.69 | 142.00 |
| 6203-006-039 | 9214 | SAN VINCENTE AVE | 1 | 33.0 | 78.50 |
| 6203-007-001 | 4160 | SOUTHERN AVE | 1 | 61.0 | 145.11 |
| 6203-007-002 | 4162 | SOUTHERN AVE | 1 | 50.0 | 118.95 |
| 6203-007-003 | 9206 | MALLISON AVE | 1 | 33.0 | 78.50 |
| 6203-007-004 | 9212 | MALLISON AVE | 1 | 33.0 | 78.50 |
| 6203-007-005 | 9214 | MALLISON AVE | 1 | 39.0 | 92.78 |
| 6203-007-006 | 9224 | MALLISON AVE | 1 | 60.0 | 142.73 |
| 6203-007-007 | 9232 | MALLISON AVE | 1 | 50.0 | 118.95 |
| 6203-007-008 | 9300 | MALLISON AVE | 1 | 50.0 | 118.95 |
| 6203-007-009 | 9304 | MALLISON AVE | 1 | 33.0 | 78.50 |
| 6203-007-010 | 9308 | MALLISON AVE | 1 | 33.0 | 78.50 |
| 6203-007-011 | 9312 | MALLISON AVE | 1 | 33.0 | 78.50 |
| 6203-007-012 | 9316 | MALLISON AVE | 1 | 33.0 | 78.50 |
| 6203-007-013 | 9320 | MALLISON AVE | 1 | 50.0 | 118.95 |
| 6203-007-014 | 9326 | MALLISON AVE | 1 | 50.0 | 118.95 |
| 6203-007-015 | 9332 | MALLISON AVE | 1 | 33.0 | 78.50 |
| 6203-007-016 | 9334 | MALLISON AVE | 1 | 33.0 | 78.50 |
| 6203-007-017 | 9400 | MALLISON AVE | 1 | 33.0 | 78.50 |
| 6203-007-018 | 9404 | MALLISON AVE | 1 | 33.0 | 78.50 |
| 6203-007-019 | 9412 | MALLISON AVE | 1 | 33.0 | 78.50 |
| 6203-007-020 | 9418 | MALLISON AVE | 1 | 60.0 | 142.73 |
| 6203-007-021 | 4167 | DUANE WAY | 1 | 46.0 | 109.43 |
| 6203-007-022 | 9413 | OTIS ST | 1 | 60.0 | 142.73 |
| 6203-007-023 | 9407 | OTIS ST | 1 | 66.0 | 157.01 |
| 6203-007-024 | 9401 | OTIS ST | 1 | 33.0 | 78.50 |
| 6203-007-025 | 9337 | OTIS ST | 1 | 33.0 | 78.50 |
| 6203-007-026 | 9327 | OTIS ST | 1 | 33.0 | 78.50 |

| | | | | | |
|--------------|------|--------------|---|------|--------|
| 6203-007-027 | 9325 | OTIS ST | 1 | 66.0 | 157.01 |
| 6203-007-028 | 9321 | OTIS ST | 1 | 33.0 | 78.50 |
| 6203-007-029 | 9317 | OTIS ST | 1 | 33.0 | 78.50 |
| 6203-007-030 | 9313 | OTIS ST | 1 | 33.0 | 78.50 |
| 6203-007-031 | 9307 | OTIS ST | 1 | 45.0 | 107.05 |
| 6203-007-032 | 9301 | OTIS ST | 1 | 40.0 | 95.16 |
| 6203-007-033 | 9235 | OTIS ST | 1 | 40.0 | 95.16 |
| 6203-007-034 | 9231 | OTIS ST | 1 | 40.0 | 95.16 |
| 6203-007-035 | 9219 | OTIS ST | 1 | 66.0 | 157.01 |
| 6203-007-036 | 9209 | OTIS ST | 1 | 33.0 | 78.50 |
| 6203-007-037 | 9207 | OTIS ST | 1 | 53.0 | 126.08 |
| 6203-007-038 | 9203 | OTIS ST | 1 | 74.0 | 176.04 |
| 6203-008-003 | 9210 | OTIS ST | 1 | 33.0 | 78.50 |
| 6203-008-004 | 9212 | OTIS ST | 1 | 33.0 | 78.50 |
| 6203-008-005 | 9224 | OTIS ST | 1 | 33.0 | 78.50 |
| 6203-008-006 | 9226 | OTIS ST | 1 | 33.0 | 78.50 |
| 6203-008-007 | 9230 | OTIS ST | 1 | 33.0 | 78.50 |
| 6203-008-008 | 9234 | OTIS ST | 1 | 33.0 | 78.50 |
| 6203-008-009 | 9300 | OTIS ST | 1 | 40.0 | 95.16 |
| 6203-008-010 | 9304 | OTIS ST | 1 | 40.0 | 95.16 |
| 6203-008-011 | 9308 | OTIS ST | 1 | 45.0 | 107.05 |
| 6203-008-012 | 9314 | OTIS ST | 1 | 40.0 | 95.16 |
| 6203-008-013 | 9320 | OTIS ST | 1 | 33.0 | 78.50 |
| 6203-008-014 | 9324 | OTIS ST | 1 | 33.0 | 78.50 |
| 6203-008-015 | 9328 | OTIS ST | 1 | 33.0 | 78.50 |
| 6203-008-016 | 9332 | OTIS ST | 1 | 43.0 | 102.29 |
| 6203-008-017 | 9400 | OTIS ST | 1 | 56.0 | 133.22 |
| 6203-008-018 | 9404 | OTIS ST | 1 | 33.0 | 78.50 |
| 6203-008-019 | 9408 | OTIS ST | 1 | 33.0 | 78.50 |
| 6203-008-020 | 9418 | OTIS ST | 1 | 60.0 | 142.73 |
| 6203-008-021 | 4225 | DUJANE WAY | 1 | 61.0 | 145.11 |
| 6203-008-022 | 9415 | MCNERNEY AVE | 1 | 70.0 | 166.52 |
| 6203-008-023 | 9409 | MCNERNEY AVE | 1 | 50.0 | 118.95 |
| 6203-008-024 | 9401 | MCNERNEY AVE | 1 | 33.0 | 78.50 |
| 6203-008-025 | 9335 | MCNERNEY AVE | 1 | 43.0 | 102.29 |
| 6203-008-026 | 9329 | MCNERNEY AVE | 1 | 46.0 | 109.43 |
| 6203-008-027 | 9325 | MCNERNEY AVE | 1 | 43.0 | 102.29 |
| 6203-008-028 | 9321 | MCNERNEY AVE | 1 | 50.0 | 118.95 |
| 6203-008-029 | 9315 | MCNERNEY AVE | 1 | 50.0 | 118.95 |
| 6203-008-030 | 9309 | MCNERNEY AVE | 1 | 33.0 | 78.50 |
| 6203-008-031 | 9305 | MCNERNEY AVE | 1 | 33.0 | 78.50 |
| 6203-008-032 | 9301 | MCNERNEY AVE | 1 | 33.0 | 78.50 |
| 6203-008-033 | 9231 | MCNERNEY AVE | 1 | 66.0 | 157.01 |
| 6203-008-034 | 9225 | MCNERNEY AVE | 1 | 44.0 | 104.67 |
| 6203-008-035 | 9219 | MCNERNEY AVE | 1 | 44.0 | 104.67 |
| 6203-008-036 | 9215 | MCNERNEY AVE | 1 | 44.0 | 104.67 |
| 6203-008-037 | 9211 | MCNERNEY AVE | 1 | 33.0 | 78.50 |
| 6203-008-038 | 4220 | SOUTHERN AVE | 1 | 63.0 | 149.87 |
| 6203-008-039 | 4200 | SOUTHERN AVE | 1 | 95.0 | 226.00 |
| 6203-009-001 | 9504 | OTIS ST | 1 | 60.0 | 142.73 |
| 6203-009-002 | 9512 | OTIS ST | 1 | 33.0 | 78.50 |
| 6203-009-003 | 9516 | OTIS ST | 1 | 33.0 | 78.50 |
| 6203-009-004 | 9520 | OTIS ST | 1 | 66.0 | 157.01 |
| 6203-009-005 | 9528 | OTIS ST | 1 | 33.0 | 78.50 |
| 6203-009-006 | 9532 | OTIS ST | 1 | 33.0 | 78.50 |
| 6203-009-007 | 9536 | OTIS ST | 1 | 33.0 | 78.50 |
| 6203-009-008 | 9542 | OTIS ST | 1 | 33.0 | 78.50 |
| 6203-009-009 | 9544 | OTIS ST | 1 | 33.0 | 78.50 |
| 6203-009-010 | 9546 | OTIS ST | 1 | 33.0 | 78.50 |
| 6203-009-011 | 9602 | OTIS ST | 1 | 66.0 | 157.01 |
| 6203-009-012 | 9608 | OTIS ST | 1 | 50.0 | 118.95 |
| 6203-009-013 | 9614 | OTIS ST | 1 | 50.0 | 118.95 |
| 6203-009-014 | 9620 | OTIS ST | 1 | 33.0 | 78.50 |

| | | | | | |
|--------------|------|------------------|---|------|--------|
| 6203-009-015 | 9626 | OTIS ST | 1 | 66.0 | 157.01 |
| 6203-009-016 | 9632 | OTIS ST | 1 | 33.0 | 78.50 |
| 6203-009-017 | 9640 | OTIS ST | 1 | 93.0 | 221.24 |
| 6203-009-018 | 4221 | MISSOURI AVE | 1 | 43.0 | 102.29 |
| 6203-009-019 | 9637 | MCNERNEY AVE | 1 | 50.0 | 118.95 |
| 6203-009-020 | 9625 | MCNERNEY AVE | 1 | 66.0 | 157.01 |
| 6203-009-021 | 9621 | MCNERNEY AVE | 1 | 66.0 | 157.01 |
| 6203-009-022 | 9617 | MCNERNEY AVE | 1 | 33.0 | 78.50 |
| 6203-009-023 | 9613 | MCNERNEY AVE | 1 | 33.0 | 78.50 |
| 6203-009-024 | 9609 | MCNERNEY AVE | 1 | 33.0 | 78.50 |
| 6203-009-025 | 9605 | MCNERNEY AVE | 1 | 33.0 | 78.50 |
| 6203-009-026 | 9601 | MCNERNEY AVE | 1 | 59.0 | 140.36 |
| 6203-009-027 | 9545 | MCNERNEY AVE | 1 | 40.0 | 95.16 |
| 6203-009-028 | 9537 | MCNERNEY AVE | 1 | 66.0 | 157.01 |
| 6203-009-029 | 9533 | MCNERNEY AVE | 1 | 33.0 | 78.50 |
| 6203-009-030 | 9529 | MCNERNEY AVE | 1 | 33.0 | 78.50 |
| 6203-009-031 | 9523 | MCNERNEY AVE | 1 | 50.0 | 118.95 |
| 6203-009-032 | 9517 | MCNERNEY AVE | 1 | 50.0 | 118.95 |
| 6203-009-033 | 9513 | MCNERNEY AVE | 1 | 50.0 | 118.95 |
| 6203-009-034 | 9505 | MCNERNEY AVE | 1 | 44.0 | 104.67 |
| 6203-010-001 | 9504 | MALLISON AVE | 1 | 60.0 | 142.73 |
| 6203-010-002 | 4170 | DUANE WAY | 1 | 47.0 | 111.81 |
| 6203-010-003 | 9514 | MALLISON AVE | 1 | 66.0 | 157.01 |
| 6203-010-006 | 9524 | MALLISON AVE | 1 | 41.0 | 97.53 |
| 6203-010-007 | 9530 | MALLISON AVE | 1 | 41.0 | 97.53 |
| 6203-010-008 | 9536 | MALLISON AVE | 1 | 36.0 | 85.64 |
| 6203-010-009 | 9540 | MALLISON AVE | 1 | 30.0 | 71.37 |
| 6203-010-010 | 9544 | MALLISON AVE | 1 | 33.0 | 78.50 |
| 6203-010-011 | 9548 | MALLISON AVE | 1 | 33.0 | 78.50 |
| 6203-010-012 | 9600 | MALLISON AVE | 1 | 66.0 | 157.01 |
| 6203-010-013 | 9610 | MALLISON AVE | 1 | 66.0 | 157.01 |
| 6203-010-014 | 9618 | MALLISON AVE | 1 | 33.0 | 78.50 |
| 6203-010-015 | 9620 | MALLISON AVE | 1 | 33.0 | 78.50 |
| 6203-010-016 | 9624 | MALLISON AVE | 1 | 46.0 | 109.43 |
| 6203-010-017 | 9628 | MALLISON AVE | 1 | 42.0 | 99.91 |
| 6203-010-018 | 9634 | MALLISON AVE | 1 | 44.0 | 104.67 |
| 6203-010-019 | 9644 | MALLISON AVE | 1 | 60.0 | 142.73 |
| 6203-010-020 | 4173 | MISSOURI AVE | 1 | 48.0 | 114.19 |
| 6203-010-021 | 9639 | OTIS ST | 1 | 40.0 | 95.16 |
| 6203-010-022 | 9635 | OTIS ST | 1 | 38.0 | 90.40 |
| 6203-010-023 | 9629 | OTIS ST | 1 | 33.0 | 78.50 |
| 6203-010-024 | 9625 | OTIS ST | 1 | 33.0 | 78.50 |
| 6203-010-025 | 9621 | OTIS ST | 1 | 33.0 | 78.50 |
| 6203-010-026 | 9617 | OTIS ST | 1 | 33.0 | 78.50 |
| 6203-010-027 | 9613 | OTIS ST | 1 | 33.0 | 78.50 |
| 6203-010-028 | 9605 | OTIS ST | 1 | 66.0 | 157.01 |
| 6203-010-029 | 9601 | OTIS ST APT 000A | 1 | 33.0 | 78.50 |
| 6203-010-030 | 9549 | OTIS ST | 1 | 33.0 | 78.50 |
| 6203-010-031 | 9545 | OTIS ST | 1 | 33.0 | 78.50 |
| 6203-010-032 | 9541 | OTIS ST | 1 | 33.0 | 78.50 |
| 6203-010-033 | 9535 | OTIS ST | 1 | 50.0 | 118.95 |
| 6203-010-034 | 9529 | OTIS ST | 1 | 50.0 | 118.95 |
| 6203-010-035 | 9525 | OTIS ST | 1 | 33.0 | 78.50 |
| 6203-010-036 | 9521 | OTIS ST | 1 | 33.0 | 78.50 |
| 6203-010-037 | 9515 | OTIS ST | 1 | 46.0 | 109.43 |
| 6203-010-038 | 9511 | OTIS ST | 1 | 40.0 | 95.16 |
| 6203-010-039 | 4174 | DUANE WAY | 1 | 41.0 | 97.53 |
| 6203-010-040 | 9505 | OTIS ST | 1 | 33.0 | 78.50 |
| 6203-010-041 | 9520 | MALLISON AVE | 1 | 50.0 | 118.95 |
| 6203-011-001 | 9500 | SAN VINCENTE AVE | 1 | 60.0 | 142.73 |
| 6203-011-002 | 4116 | DUANE WAY | 1 | 71.0 | 168.90 |
| 6203-011-003 | 9512 | SAN VINCENTE AVE | 1 | 66.0 | 157.01 |
| 6203-011-004 | 9520 | SAN VINCENTE AVE | 1 | 66.0 | 157.01 |

| | | | | | |
|--------------|------|---------------------------|---|------|--------|
| 6203-011-005 | 9530 | SAN VINCENTE AVE | 1 | 49.0 | 116.57 |
| 6203-011-006 | 9538 | SAN VINCENTE AVE | 1 | 50.0 | 118.95 |
| 6203-011-007 | 9540 | SAN VINCENTE AVE | 1 | 33.0 | 78.50 |
| 6203-011-008 | 9542 | SAN VINCENTE AVE | 1 | 33.0 | 78.50 |
| 6203-011-009 | 9548 | SAN VINCENTE AVE | 1 | 33.0 | 78.50 |
| 6203-011-010 | 9600 | SAN VINCENTE AVE | 1 | 33.0 | 78.50 |
| 6203-011-011 | 9604 | SAN VINCENTE AVE | 1 | 33.0 | 78.50 |
| 6203-011-012 | 9608 | SAN VINCENTE AVE | 1 | 33.0 | 78.50 |
| 6203-011-013 | 9616 | SAN VINCENTE AVE | 1 | 66.0 | 157.01 |
| 6203-011-014 | 9620 | SAN VINCENTE AVE | 1 | 33.0 | 78.50 |
| 6203-011-015 | 9624 | SAN VINCENTE AVE | 1 | 33.0 | 78.50 |
| 6203-011-016 | 9628 | SAN VINCENTE AVE | 1 | 33.0 | 78.50 |
| 6203-011-017 | 9632 | SAN VINCENTE AVE | 1 | 33.0 | 78.50 |
| 6203-011-018 | 9636 | SAN VINCENTE AVE | 1 | 33.0 | 78.50 |
| 6203-011-019 | 4111 | MISSOURI AVE | 1 | 60.0 | 142.73 |
| 6203-011-020 | 9643 | MALLISON AVE APT 000A | 1 | 60.0 | 142.73 |
| 6203-011-021 | 9637 | MALLISON AVE | 1 | 33.0 | 78.50 |
| 6203-011-022 | 9633 | MALLISON AVE | 1 | 33.0 | 78.50 |
| 6203-011-023 | 9625 | MALLISON AVE | 1 | 66.0 | 157.01 |
| 6203-011-024 | 9619 | MALLISON AVE | 1 | 50.0 | 118.95 |
| 6203-011-025 | 9611 | MALLISON AVE | 1 | 49.0 | 116.57 |
| 6203-011-026 | 9609 | MALLISON AVE | 1 | 33.0 | 78.50 |
| 6203-011-027 | 9605 | MALLISON AVE | 1 | 30.0 | 71.37 |
| 6203-011-028 | 9601 | MALLISON AVE | 1 | 36.0 | 85.64 |
| 6203-011-029 | 9549 | MALLISON AVE | 1 | 33.0 | 78.50 |
| 6203-011-030 | 9545 | MALLISON AVE | 1 | 33.0 | 78.50 |
| 6203-011-031 | 9541 | MALLISON AVE | 1 | 66.0 | 157.01 |
| 6203-011-032 | 9533 | MALLISON AVE | 1 | 33.0 | 78.50 |
| 6203-011-033 | 9529 | MALLISON AVE | 1 | 33.0 | 78.50 |
| 6203-011-034 | 9523 | MALLISON AVE | 1 | 50.0 | 118.95 |
| 6203-011-035 | 9517 | MALLISON AVE | 1 | 50.0 | 118.95 |
| 6203-011-036 | 9511 | MALLISON AVE | 1 | 33.0 | 78.50 |
| 6203-011-037 | 9509 | MALLISON AVE | 1 | 60.0 | 142.73 |
| 6203-012-001 | 9504 | SAN MIGUEL AVE | 1 | 60.0 | 142.73 |
| 6203-012-002 | 9510 | SAN MIGUEL AVE | 1 | 66.0 | 157.01 |
| 6203-012-003 | 9520 | SAN MIGUEL AVE | 1 | 33.0 | 78.50 |
| 6203-012-004 | 9524 | SAN MIGUEL AVE | 1 | 33.0 | 78.50 |
| 6203-012-005 | 9528 | SAN MIGUEL AVE | 1 | 33.0 | 78.50 |
| 6203-012-006 | 9532 | SAN MIGUEL AVE | 1 | 33.0 | 78.50 |
| 6203-012-007 | 9536 | SAN MIGUEL AVE | 1 | 33.0 | 78.50 |
| 6203-012-008 | 9540 | SAN MIGUEL AVE | 1 | 50.0 | 118.95 |
| 6203-012-009 | 9550 | SAN MIGUEL AVE | 1 | 35.0 | 83.26 |
| 6203-012-010 | 9600 | SAN MIGUEL AVE | 1 | 40.0 | 95.16 |
| 6203-012-011 | 9604 | SAN MIGUEL AVE | 1 | 40.0 | 95.16 |
| 6203-012-012 | 9608 | SAN MIGUEL AVE | 1 | 33.0 | 78.50 |
| 6203-012-013 | 9612 | SAN MIGUEL AVE | 1 | 33.0 | 78.50 |
| 6203-012-014 | 9616 | SAN MIGUEL AVE | 1 | 33.0 | 78.50 |
| 6203-012-015 | 9620 | SAN MIGUEL AVE | 1 | 33.0 | 78.50 |
| 6203-012-016 | 9622 | SAN MIGUEL AVE | 1 | 33.0 | 78.50 |
| 6203-012-017 | 9628 | SAN MIGUEL AVE | 1 | 33.0 | 78.50 |
| 6203-012-018 | 9632 | SAN MIGUEL AVE | 1 | 33.0 | 78.50 |
| 6203-012-019 | 9636 | SAN MIGUEL AVE | 1 | 33.0 | 78.50 |
| 6203-012-020 | 9640 | SAN MIGUEL AVE | 1 | 60.0 | 142.73 |
| 6203-012-021 | 4065 | MISSOURI AVE | 1 | 68.0 | 161.77 |
| 6203-012-022 | 4079 | MISSOURI AVE | 1 | 57.0 | 135.60 |
| 6203-012-023 | 9645 | SAN VINCENTE AVE | 1 | 60.0 | 142.73 |
| 6203-012-024 | 9635 | SAN VINCENTE AVE | 1 | 83.0 | 197.45 |
| 6203-012-025 | 9629 | SAN VINCENTE AVE | 1 | 50.0 | 118.95 |
| 6203-012-026 | 9621 | SAN VINCENTE AVE | 1 | 33.0 | 78.50 |
| 6203-012-027 | 9617 | SAN VINCENTE AVE | 1 | 33.0 | 78.50 |
| 6203-012-028 | 9613 | SAN VINCENTE AVE | 1 | 33.0 | 78.50 |
| 6203-012-029 | 9609 | SAN VINCENTE AVE UNIT A B | 1 | 33.0 | 78.50 |
| 6203-012-030 | 9605 | SAN VINCENTE AVE | 1 | 33.0 | 78.50 |

| | | | | | |
|--------------|------|-------------------------|---|------|--------|
| 6203-012-031 | 9601 | SAN VINCENTE AVE | 1 | 66.0 | 157.01 |
| 6203-012-032 | 9543 | SAN VINCENTE AVE | 1 | 33.0 | 78.50 |
| 6203-012-033 | 9537 | SAN VINCENTE AVE | 1 | 66.0 | 157.01 |
| 6203-012-034 | 9533 | SAN VINCENTE AVE | 1 | 33.0 | 78.50 |
| 6203-012-035 | 9529 | SAN VINCENTE AVE | 1 | 33.0 | 78.50 |
| 6203-012-036 | 9525 | SAN VINCENTE AVE | 1 | 33.0 | 78.50 |
| 6203-012-037 | 9521 | SAN VINCENTE AVE | 1 | 33.0 | 78.50 |
| 6203-012-039 | 4080 | DUANE WAY | 1 | 70.0 | 166.52 |
| 6203-012-040 | 9509 | SAN VINCENTE AVE | 1 | 60.0 | 142.73 |
| 6203-012-041 | 9517 | SAN VINCENTE AVE | 1 | 33.0 | 78.50 |
| 6203-012-042 | 9511 | SAN VINCENTE AVE | 1 | 33.0 | 78.50 |
| 6203-013-001 | 4020 | DUANE WAY | 1 | 67.0 | 159.39 |
| 6203-013-002 | 9506 | SAN LUIS AVE | 1 | 60.0 | 142.73 |
| 6203-013-003 | 9512 | SAN LUIS AVE | 1 | 66.0 | 157.01 |
| 6203-013-004 | 9520 | SAN LUIS AVE | 1 | 33.0 | 78.50 |
| 6203-013-005 | 9524 | SAN LUIS AVE | 1 | 33.0 | 78.50 |
| 6203-013-006 | 9528 | SAN LUIS AVE | 1 | 33.0 | 78.50 |
| 6203-013-007 | 9534 | SAN LUIS AVE | 1 | 50.0 | 118.95 |
| 6203-013-008 | 9540 | SAN LUIS AVE | 1 | 50.0 | 118.95 |
| 6203-013-009 | 9544 | SAN LUIS AVE | 1 | 33.0 | 78.50 |
| 6203-013-010 | 9548 | SAN LUIS AVE | 1 | 33.0 | 78.50 |
| 6203-013-011 | 9600 | SAN LUIS AVE | 1 | 66.0 | 157.01 |
| 6203-013-012 | 9608 | SAN LUIS AVE | 1 | 33.0 | 78.50 |
| 6203-013-013 | 9612 | SAN LUIS AVE | 1 | 33.0 | 78.50 |
| 6203-013-014 | 9616 | SAN LUIS AVE | 1 | 33.0 | 78.50 |
| 6203-013-015 | 9620 | SAN LUIS AVE | 1 | 33.0 | 78.50 |
| 6203-013-016 | 9624 | SAN LUIS AVE | 1 | 33.0 | 78.50 |
| 6203-013-017 | 9626 | SAN LUIS AVE | 1 | 33.0 | 78.50 |
| 6203-013-018 | 9632 | SAN LUIS AVE | 1 | 33.0 | 78.50 |
| 6203-013-019 | 9638 | SAN LUIS AVE | 1 | 40.0 | 95.16 |
| 6203-013-020 | 9644 | SAN LUIS AVE | 1 | 53.0 | 126.08 |
| 6203-013-021 | 4021 | MISSOURI AVE | 1 | 47.0 | 111.81 |
| 6203-013-022 | 4025 | MISSOURI AVE | 1 | 50.0 | 118.95 |
| 6203-013-023 | 9645 | SAN MIGUEL AVE | 1 | 50.0 | 118.95 |
| 6203-013-024 | 9637 | SAN MIGUEL AVE | 1 | 43.0 | 102.29 |
| 6203-013-025 | 9633 | SAN MIGUEL AVE | 1 | 33.0 | 78.50 |
| 6203-013-026 | 9629 | SAN MIGUEL AVE | 1 | 33.0 | 78.50 |
| 6203-013-027 | 9625 | SAN MIGUEL AVE | 1 | 33.0 | 78.50 |
| 6203-013-028 | 9623 | SAN MIGUEL AVE APT 000B | 1 | 30.0 | 71.37 |
| 6203-013-029 | 9621 | SAN MIGUEL AVE | 1 | 36.0 | 85.64 |
| 6203-013-030 | 9611 | SAN MIGUEL AVE | 1 | 33.0 | 78.50 |
| 6203-013-031 | 9609 | SAN MIGUEL AVE | 1 | 33.0 | 78.50 |
| 6203-013-032 | 9605 | SAN MIGUEL AVE | 1 | 33.0 | 78.50 |
| 6203-013-033 | 9601 | SAN MIGUEL AVE | 1 | 33.0 | 78.50 |
| 6203-013-034 | 9545 | SAN MIGUEL AVE | 1 | 66.0 | 157.01 |
| 6203-013-035 | 9541 | SAN MIGUEL AVE | 1 | 50.0 | 118.95 |
| 6203-013-036 | 9533 | SAN MIGUEL AVE | 1 | 49.0 | 116.57 |
| 6203-013-037 | 9525 | SAN MIGUEL AVE NO A | 1 | 66.0 | 157.01 |
| 6203-013-038 | 9521 | SAN MIGUEL AVE | 1 | 33.0 | 78.50 |
| 6203-013-039 | 9517 | SAN MIGUEL AVE | 1 | 33.0 | 78.50 |
| 6203-013-040 | 9513 | SAN MIGUEL AVE | 1 | 33.0 | 78.50 |
| 6203-013-041 | 9505 | SAN MIGUEL AVE | 1 | 60.0 | 142.73 |
| 6203-014-001 | 3918 | DUANE WAY | 1 | 50.0 | 118.95 |
| 6203-014-002 | 9504 | SAN JUAN AVE | 1 | 60.0 | 142.73 |
| 6203-014-003 | 9512 | SAN JUAN AVE | 1 | 33.0 | 78.50 |
| 6203-014-004 | 9516 | SAN JUAN AVE | 1 | 33.0 | 78.50 |
| 6203-014-005 | 9520 | SAN JUAN AVE | 1 | 50.0 | 118.95 |
| 6203-014-006 | 9526 | SAN JUAN AVE | 1 | 50.0 | 118.95 |
| 6203-014-007 | 9532 | SAN JUAN AVE | 1 | 33.0 | 78.50 |
| 6203-014-008 | 9536 | SAN JUAN AVE | 1 | 33.0 | 78.50 |
| 6203-014-009 | 9540 | SAN JUAN AVE | 1 | 66.0 | 157.01 |
| 6203-014-010 | 9548 | SAN JUAN AVE | 1 | 33.0 | 78.50 |
| 6203-014-011 | 9600 | SAN JUAN AVE | 1 | 38.0 | 90.40 |

| | | | | | |
|--------------|------|---------------------|---|------|--------|
| 6203-014-012 | 9608 | SAN JUAN AVE | 1 | 45.0 | 107.05 |
| 6203-014-013 | 9612 | SAN JUAN AVE | 1 | 50.0 | 118.95 |
| 6203-014-014 | 9616 | SAN JUAN AVE | 1 | 50.0 | 118.95 |
| 6203-014-015 | 9622 | SAN JUAN AVE | 1 | 50.0 | 118.95 |
| 6203-014-016 | 9628 | SAN JUAN AVE | 1 | 33.0 | 78.50 |
| 6203-014-017 | 9632 | SAN JUAN AVE | 1 | 33.0 | 78.50 |
| 6203-014-018 | 9636 | SAN JUAN AVE | 1 | 33.0 | 78.50 |
| 6203-014-019 | 9640 | SAN JUAN AVE | 1 | 30.0 | 71.37 |
| 6203-014-020 | 9644 | SAN JUAN AVE | 1 | 30.0 | 71.37 |
| 6203-014-021 | 3911 | MISSOURI AVE | 1 | 32.0 | 76.12 |
| 6203-014-022 | 3917 | MISSOURI AVE | 1 | 32.0 | 76.12 |
| 6203-014-023 | 3925 | MISSOURI AVE | 1 | 58.0 | 137.98 |
| 6203-014-024 | 9643 | SAN LUIS AVE | 1 | 60.0 | 142.73 |
| 6203-014-025 | 9637 | SAN LUIS AVE | 1 | 33.0 | 78.50 |
| 6203-014-026 | 9633 | SAN LUIS AVE | 1 | 33.0 | 78.50 |
| 6203-014-027 | 9629 | SAN LUIS AVE | 1 | 33.0 | 78.50 |
| 6203-014-028 | 9625 | SAN LUIS AVE | 1 | 33.0 | 78.50 |
| 6203-014-029 | 9621 | SAN LUIS AVE | 1 | 66.0 | 157.01 |
| 6203-014-030 | 9609 | SAN LUIS AVE | 1 | 59.0 | 140.36 |
| 6203-014-031 | 9601 | SAN LUIS AVE | 1 | 40.0 | 95.16 |
| 6203-014-032 | 9549 | SAN LUIS AVE | 1 | 44.0 | 104.67 |
| 6203-014-033 | 9545 | SAN LUIS AVE | 1 | 44.0 | 104.67 |
| 6203-014-034 | 9541 | SAN LUIS AVE | 1 | 44.0 | 104.67 |
| 6203-014-035 | 9537 | SAN LUIS AVE | 1 | 33.0 | 78.50 |
| 6203-014-036 | 9533 | SAN LUIS AVE # A | 1 | 32.0 | 76.12 |
| 6203-014-037 | 9529 | SAN LUIS AVE | 1 | 34.0 | 80.88 |
| 6203-014-038 | 9527 | SAN LUIS AVE | 1 | 36.0 | 85.64 |
| 6203-014-039 | 9521 | SAN LUIS AVE | 1 | 30.0 | 71.37 |
| 6203-014-040 | 9513 | SAN LUIS AVE | 1 | 66.0 | 157.01 |
| 6203-014-041 | 3930 | DUANE WAY | 1 | 35.0 | 83.26 |
| 6203-014-042 | 3936 | DUANE WAY | 1 | 47.0 | 111.81 |
| 6203-014-043 | 9507 | SAN LUIS AVE | 1 | 60.0 | 142.73 |
| 6203-015-001 | 3810 | DUANE WAY | 1 | 53.0 | 126.08 |
| 6203-015-002 | 3820 | DUANE WAY | 1 | 41.0 | 97.53 |
| 6203-015-003 | 9512 | SAN GABRIEL AVE | 1 | 40.0 | 95.16 |
| 6203-015-004 | 9514 | SAN GABRIEL AVE | 1 | 33.0 | 78.50 |
| 6203-015-005 | 9518 | SAN GABRIEL AVE | 1 | 40.0 | 95.16 |
| 6203-015-006 | 9522 | SAN GABRIEL AVE | 1 | 40.0 | 95.16 |
| 6203-015-007 | 9528 | SAN GABRIEL AVE | 1 | 40.0 | 95.16 |
| 6203-015-008 | 9534 | SAN GABRIEL AVE | 1 | 40.0 | 95.16 |
| 6203-015-009 | 9540 | SAN GABRIEL AVE | 1 | 41.0 | 97.53 |
| 6203-015-010 | 9544 | SAN GABRIEL AVE | 1 | 41.0 | 97.53 |
| 6203-015-011 | 9548 | SAN GABRIEL AVE | 1 | 41.0 | 97.53 |
| 6203-015-012 | 9604 | SAN GABRIEL AVE | 1 | 48.0 | 114.19 |
| 6203-015-013 | 9608 | SAN GABRIEL AVE | 1 | 40.0 | 95.16 |
| 6203-015-014 | 9612 | SAN GABRIEL AVE | 1 | 33.0 | 78.50 |
| 6203-015-015 | 9616 | SAN GABRIEL AVE | 1 | 50.0 | 118.95 |
| 6203-015-016 | 9622 | SAN GABRIEL AVE | 1 | 50.0 | 118.95 |
| 6203-015-017 | 9628 | SAN GABRIEL AVE | 1 | 33.0 | 78.50 |
| 6203-015-018 | 9632 | SAN GABRIEL AVE # A | 1 | 33.0 | 78.50 |
| 6203-015-019 | 9636 | SAN GABRIEL AVE | 1 | 33.0 | 78.50 |
| 6203-015-020 | 9640 | SAN GABRIEL AVE | 1 | 60.0 | 142.73 |
| 6203-015-021 | 3829 | MISSOURI AVE | 1 | 50.0 | 118.95 |
| 6203-015-022 | 9643 | SAN JUAN AVE | 1 | 60.0 | 142.73 |
| 6203-015-023 | 9637 | SAN JUAN AVE | 1 | 33.0 | 78.50 |
| 6203-015-024 | 9633 | SAN JUAN AVE | 1 | 33.0 | 78.50 |
| 6203-015-025 | 9627 | SAN JUAN AVE | 1 | 50.0 | 118.95 |
| 6203-015-026 | 9621 | SAN JUAN AVE | 1 | 50.0 | 118.95 |
| 6203-015-027 | 9617 | SAN JUAN AVE | 1 | 33.0 | 78.50 |
| 6203-015-028 | 9613 | SAN JUAN AVE | 1 | 33.0 | 78.50 |
| 6203-015-029 | 9609 | SAN JUAN AVE | 1 | 33.0 | 78.50 |
| 6203-015-030 | 9601 | SAN JUAN AVE | 1 | 66.0 | 157.01 |
| 6203-015-031 | 9545 | SAN JUAN AVE | 1 | 66.0 | 157.01 |

| | | | | | |
|--------------|------|-----------------------|---|------|--------|
| 6203-015-032 | 9541 | SAN JUAN AVE | 1 | 50.0 | 118.95 |
| 6203-015-033 | 9533 | SAN JUAN AVE | 1 | 49.0 | 116.57 |
| 6203-015-034 | 9529 | SAN JUAN AVE | 1 | 33.0 | 78.50 |
| 6203-015-035 | 9525 | SAN JUAN AVE | 1 | 33.0 | 78.50 |
| 6203-015-036 | 9519 | SAN JUAN AVE | 1 | 33.0 | 78.50 |
| 6203-015-037 | 9515 | SAN JUAN AVE | 1 | 33.0 | 78.50 |
| 6203-015-038 | 9513 | SAN JUAN AVE | 1 | 33.0 | 78.50 |
| 6203-015-039 | 3832 | DUANE WAY | 1 | 65.0 | 154.63 |
| 6203-015-040 | 3844 | DUANE WAY | 1 | 60.0 | 142.73 |
| 6203-016-001 | 3705 | MISSOURI AVE | 1 | 50.0 | 118.95 |
| 6203-016-002 | 9638 | SAN CARLOS AVE | 1 | 40.0 | 95.16 |
| 6203-016-003 | 9630 | SAN CARLOS AVE | 1 | 60.0 | 142.73 |
| 6203-016-004 | 9626 | SAN CARLOS AVE | 1 | 30.0 | 71.37 |
| 6203-016-005 | 9616 | SAN CARLOS AVE UNIT A | 1 | 60.0 | 142.73 |
| 6203-016-006 | 9608 | SAN CARLOS AVE | 1 | 60.0 | 142.73 |
| 6203-016-007 | 9602 | SAN CARLOS AVE | 1 | 30.0 | 71.37 |
| 6203-016-008 | 9600 | SAN CARLOS AVE | 1 | 30.0 | 71.37 |
| 6203-016-009 | 9554 | SAN CARLOS AVE | 1 | 60.0 | 142.73 |
| 6203-016-010 | 9552 | SAN CARLOS AVE | 1 | 30.0 | 71.37 |
| 6203-016-011 | 9546 | SAN CARLOS AVE | 1 | 30.0 | 71.37 |
| 6203-016-012 | 9542 | SAN CARLOS AVE | 1 | 30.0 | 71.37 |
| 6203-016-013 | 9538 | SAN CARLOS AVE | 1 | 30.0 | 71.37 |
| 6203-016-014 | 9536 | SAN CARLOS AVE | 1 | 30.0 | 71.37 |
| 6203-016-015 | 9534 | SAN CARLOS AVE | 1 | 30.0 | 71.37 |
| 6203-016-016 | 9526 | SAN CARLOS AVE | 1 | 30.0 | 71.37 |
| 6203-016-017 | 9522 | SAN CARLOS AVE | 1 | 30.0 | 71.37 |
| 6203-016-018 | 9518 | SAN CARLOS AVE | 1 | 40.0 | 95.16 |
| 6203-016-019 | 9504 | SAN CARLOS AVE | 1 | 40.0 | 95.16 |
| 6203-016-020 | 9500 | SAN CARLOS AVE | 1 | 40.0 | 95.16 |
| 6203-016-021 | 3720 | DUANE WAY | 1 | 55.0 | 130.84 |
| 6203-016-022 | 3729 | MISSOURI AVE | 1 | 66.0 | 157.01 |
| 6203-016-023 | 9643 | SAN GABRIEL AVE | 1 | 60.0 | 142.73 |
| 6203-016-024 | 9639 | SAN GABRIEL AVE | 1 | 33.0 | 78.50 |
| 6203-016-025 | 9635 | SAN GABRIEL AVE | 1 | 33.0 | 78.50 |
| 6203-016-026 | 9625 | SAN GABRIEL AVE | 1 | 50.0 | 118.95 |
| 6203-016-027 | 9621 | SAN GABRIEL AVE | 1 | 50.0 | 118.95 |
| 6203-016-028 | 9617 | SAN GABRIEL AVE | 1 | 33.0 | 78.50 |
| 6203-016-029 | 9613 | SAN GABRIEL AVE | 1 | 33.0 | 78.50 |
| 6203-016-030 | 9609 | SAN GABRIEL AVE | 1 | 33.0 | 78.50 |
| 6203-016-031 | 9605 | SAN GABRIEL AVE | 1 | 33.0 | 78.50 |
| 6203-016-032 | 9601 | SAN GABRIEL AVE | 1 | 33.0 | 78.50 |
| 6203-016-033 | 9549 | SAN GABRIEL AVE | 1 | 33.0 | 78.50 |
| 6203-016-034 | 9545 | SAN GABRIEL AVE | 1 | 33.0 | 78.50 |
| 6203-016-035 | 9541 | SAN GABRIEL AVE | 1 | 33.0 | 78.50 |
| 6203-016-036 | 9537 | SAN GABRIEL AVE | 1 | 33.0 | 78.50 |
| 6203-016-037 | 9533 | SAN GABRIEL AVE | 1 | 33.0 | 78.50 |
| 6203-016-038 | 9529 | SAN GABRIEL AVE | 1 | 33.0 | 78.50 |
| 6203-016-039 | 9525 | SAN GABRIEL AVE | 1 | 33.0 | 78.50 |
| 6203-016-040 | 9521 | SAN GABRIEL AVE | 1 | 33.0 | 78.50 |
| 6203-016-041 | 9517 | SAN GABRIEL AVE | 1 | 27.0 | 64.23 |
| 6203-016-042 | 9513 | SAN GABRIEL AVE | 1 | 39.0 | 92.78 |
| 6203-016-043 | 3738 | DUANE WAY | 1 | 43.0 | 102.29 |
| 6203-016-044 | 3734 | DUANE WAY | 1 | 32.0 | 76.12 |
| 6203-016-045 | 3730 | DUANE WAY | 1 | 38.0 | 90.40 |
| 6203-016-046 | 3726 | DUANE WAY | 1 | 38.0 | 90.40 |
| 6203-017-001 | 3719 | TWEEDY BLVD | 2 | 57.0 | 135.60 |
| 6203-017-002 | | NO SITUS AVAILABLE | 2 | 28.0 | 66.61 |
| 6203-017-003 | | NO SITUS AVAILABLE | 2 | 28.0 | 66.61 |
| 6203-017-004 | 3703 | TWEEDY BLVD | 2 | 28.0 | 66.61 |
| 6203-017-005 | 9836 | SAN CARLOS AVE | 1 | 45.0 | 107.05 |
| 6203-017-006 | 9828 | SAN CARLOS AVE | 1 | 45.0 | 107.05 |
| 6203-017-007 | 9820 | SAN CARLOS AVE | 1 | 60.0 | 142.73 |
| 6203-017-009 | 9808 | SAN CARLOS AVE | 1 | 45.0 | 107.05 |

| | | | | | |
|--------------|------|--------------------------|---|------|--------|
| 6203-017-010 | 9800 | SAN CARLOS AVE | 1 | 60.0 | 142.73 |
| 6203-017-011 | 9734 | SAN CARLOS AVE | 1 | 45.0 | 107.05 |
| 6203-017-012 | 9730 | SAN CARLOS AVE | 1 | 45.0 | 107.05 |
| 6203-017-013 | 9726 | SAN CARLOS AVE | 1 | 30.0 | 71.37 |
| 6203-017-014 | 9720 | SAN CARLOS AVE | 1 | 45.0 | 107.05 |
| 6203-017-017 | 3725 | TWEEDY BLVD | 2 | 38.0 | 90.40 |
| 6203-017-018 | 3729 | TWEEDY BLVD | 2 | 38.0 | 90.40 |
| 6203-017-019 | | NO SITUS AVAILABLE | 2 | 25.0 | 59.47 |
| 6203-017-020 | 3737 | TWEEDY BLVD | 2 | 50.0 | 118.95 |
| 6203-017-021 | 9837 | SAN GABRIEL AVE | 1 | 48.0 | 114.19 |
| 6203-017-022 | 9829 | SAN GABRIEL AVE | 1 | 40.0 | 95.16 |
| 6203-017-023 | 9825 | SAN GABRIEL AVE | 1 | 44.0 | 104.67 |
| 6203-017-024 | 9817 | SAN GABRIEL AVE | 1 | 99.0 | 235.51 |
| 6203-017-025 | 9809 | SAN GABRIEL AVE | 1 | 33.0 | 78.50 |
| 6203-017-027 | 9735 | SAN GABRIEL AVE | 1 | 57.0 | 135.60 |
| 6203-017-028 | 9727 | SAN GABRIEL AVE | 1 | 42.0 | 99.91 |
| 6203-017-029 | 9723 | SAN GABRIEL AVE | 1 | 59.0 | 140.36 |
| 6203-017-030 | 9715 | SAN GABRIEL AVE | 1 | 40.0 | 95.16 |
| 6203-017-032 | 3728 | MISSOURI AVE | 1 | 40.0 | 95.16 |
| 6203-017-033 | 9805 | SAN GABRIEL AVE | 1 | 33.0 | 78.50 |
| 6203-017-034 | 9801 | SAN GABRIEL AVE | 1 | 33.0 | 78.50 |
| 6203-017-035 | 9816 | SAN CARLOS AVE | 1 | 45.0 | 107.05 |
| 6203-017-036 | 9714 | SAN CARLOS AVE | 1 | 60.0 | 142.73 |
| 6203-017-037 | 9700 | SAN CARLOS AVE | 1 | 60.0 | 142.73 |
| 6203-018-001 | 3828 | MISSOURI AVE | 1 | 40.0 | 95.16 |
| 6203-018-002 | 3820 | MISSOURI AVE | 1 | 50.0 | 118.95 |
| 6203-018-003 | 9706 | SAN GABRIEL AVE | 1 | 57.0 | 135.60 |
| 6203-018-004 | 9716 | SAN GABRIEL AVE | 1 | 66.0 | 157.01 |
| 6203-018-005 | 9726 | SAN GABRIEL AVE APT 000A | 1 | 66.0 | 157.01 |
| 6203-018-006 | 9734 | SAN GABRIEL AVE | 1 | 66.0 | 157.01 |
| 6203-018-007 | 9800 | SAN GABRIEL AVE | 1 | 66.0 | 157.01 |
| 6203-018-008 | 9810 | SAN GABRIEL AVE | 1 | 66.0 | 157.01 |
| 6203-018-009 | 9816 | SAN GABRIEL AVE | 1 | 33.0 | 78.50 |
| 6203-018-010 | 9820 | SAN GABRIEL AVE | 1 | 33.0 | 78.50 |
| 6203-018-011 | 9824 | SAN GABRIEL AVE | 1 | 50.0 | 118.95 |
| 6203-018-012 | 9830 | SAN GABRIEL AVE | 1 | 82.0 | 195.07 |
| 6203-018-013 | 3801 | TWEEDY BLVD | 2 | 73.0 | 173.66 |
| 6203-018-014 | 3817 | TWEEDY BLVD | 2 | 73.0 | 173.66 |
| 6203-018-015 | 3829 | TWEEDY BLVD | 2 | 37.0 | 88.02 |
| 6203-018-016 | 3833 | TWEEDY BLVD UNIT A | 2 | 37.0 | 88.02 |
| 6203-018-017 | 3841 | TWEEDY BLVD | 2 | 37.0 | 88.02 |
| 6203-018-018 | 3849 | TWEEDY BLVD | 2 | 37.0 | 88.02 |
| 6203-018-019 | 9829 | SAN JUAN AVE | 1 | 33.0 | 78.50 |
| 6203-018-020 | 9823 | SAN JUAN AVE | 1 | 31.0 | 73.75 |
| 6203-018-021 | 9821 | SAN JUAN AVE | 1 | 36.0 | 85.64 |
| 6203-018-022 | 9817 | SAN JUAN AVE | 1 | 33.0 | 78.50 |
| 6203-018-023 | 9811 | SAN JUAN AVE | 1 | 45.0 | 107.05 |
| 6203-018-024 | 9807 | SAN JUAN AVE | 1 | 40.0 | 95.16 |
| 6203-018-025 | 9803 | SAN JUAN AVE | 1 | 40.0 | 95.16 |
| 6203-018-026 | 9735 | SAN JUAN AVE | 1 | 40.0 | 95.16 |
| 6203-018-027 | 9727 | SAN JUAN AVE | 1 | 50.0 | 118.95 |
| 6203-018-028 | 9723 | SAN JUAN AVE | 1 | 50.0 | 118.95 |
| 6203-018-029 | 9719 | SAN JUAN AVE | 1 | 33.0 | 78.50 |
| 6203-018-030 | 9715 | SAN JUAN AVE | 1 | 33.0 | 78.50 |
| 6203-018-031 | 9711 | SAN JUAN AVE | 1 | 36.0 | 85.64 |
| 6203-018-032 | 3832 | MISSOURI AVE | 1 | 47.0 | 111.81 |
| 6203-018-033 | 9707 | SAN JUAN AVE | 1 | 36.0 | 85.64 |
| 6203-019-002 | 9714 | SAN JUAN AVE | 1 | 33.0 | 78.50 |
| 6203-019-003 | 9718 | SAN JUAN AVE | 1 | 33.0 | 78.50 |
| 6203-019-004 | 9722 | SAN JUAN AVE | 1 | 33.0 | 78.50 |
| 6203-019-005 | 9726 | SAN JUAN AVE | 1 | 50.0 | 118.95 |
| 6203-019-006 | 9732 | SAN JUAN AVE # B | 1 | 50.0 | 118.95 |
| 6203-019-007 | 9800 | SAN JUAN AVE | 1 | 33.0 | 78.50 |

| | | | | | |
|--------------|------|---------------------|---|--------|--------|
| 6203-019-008 | 9804 | SAN JUAN AVE | 1 | 33.0 | 78.50 |
| 6203-019-009 | 9808 | SAN JUAN AVE | 1 | 33.0 | 78.50 |
| 6203-019-010 | 9812 | SAN JUAN AVE | 1 | 33.0 | 78.50 |
| 6203-019-011 | 9820 | SAN JUAN AVE | 1 | 66.0 | 157.01 |
| 6203-019-014 | 3905 | TWEEDY BLVD | 2 | 73.0 | 173.66 |
| 6203-019-015 | 3915 | TWEEDY BLVD | 2 | 37.0 | 88.02 |
| 6203-019-016 | 3923 | TWEEDY BLVD | 2 | 73.0 | 173.66 |
| 6203-019-017 | 3933 | TWEEDY BLVD | 2 | 38.0 | 90.40 |
| 6203-019-018 | 3941 | TWEEDY BLVD | 2 | 36.0 | 85.64 |
| 6203-019-019 | 9851 | SAN LUIS AVE | 2 | 37.0 | 88.02 |
| 6203-019-033 | 3916 | MISSOURI AVE | 1 | 57.0 | 135.60 |
| 6203-019-034 | 9704 | SAN JUAN AVE | 1 | 72.0 | 171.28 |
| 6203-021-001 | 9706 | SAN MIGUEL AVE | 1 | 39.0 | 92.78 |
| 6203-021-002 | 4072 | MISSOURI AVE | 1 | 65.0 | 154.63 |
| 6203-021-003 | 9710 | SAN MIGUEL AVE | 1 | 33.0 | 78.50 |
| 6203-021-004 | 9714 | SAN MIGUEL AVE | 1 | 50.0 | 118.95 |
| 6203-021-005 | 9722 | SAN MIGUEL AVE | 1 | 46.0 | 109.43 |
| 6203-021-006 | 9726 | SAN MIGUEL AVE NO A | 1 | 40.0 | 95.16 |
| 6203-021-007 | 9734 | SAN MIGUEL AVE | 1 | 63.0 | 149.87 |
| 6203-021-008 | 9804 | SAN MIGUEL AVE | 1 | 66.0 | 157.01 |
| 6203-021-009 | 9808 | SAN MIGUEL AVE | 1 | 66.0 | 157.01 |
| 6203-021-010 | 9818 | SAN MIGUEL AVE | 1 | 66.0 | 157.01 |
| 6203-021-011 | 9826 | SAN MIGUEL AVE | 1 | 66.0 | 157.01 |
| 6203-021-012 | 9832 | SAN MIGUEL AVE | 1 | 40.0 | 95.16 |
| 6203-021-014 | 4055 | TWEEDY BLVD | 2 | 37.0 | 88.02 |
| 6203-021-015 | 4061 | TWEEDY BLVD | 2 | 37.0 | 88.02 |
| 6203-021-016 | 4067 | TWEEDY BLVD | 2 | 37.0 | 88.02 |
| 6203-021-017 | 4075 | TWEEDY BLVD | 2 | 73.0 | 173.66 |
| 6203-021-018 | | NO SITUS AVAILABLE | 2 | 37.0 | 88.02 |
| 6203-021-019 | 4085 | TWEEDY BLVD | 2 | 37.0 | 88.02 |
| 6203-021-020 | 9845 | SAN VINCENTE AVE | 2 | 50.0 | 118.95 |
| 6203-021-021 | 4093 | TWEEDY BLVD | 2 | 73.0 | 173.66 |
| 6203-021-022 | 9833 | SAN VINCENTE AVE | 1 | 66.0 | 157.01 |
| 6203-021-023 | 9829 | SAN VINCENTE AVE | 1 | 33.0 | 78.50 |
| 6203-021-024 | 9821 | SAN VINCENTE AVE | 1 | 66.0 | 157.01 |
| 6203-021-025 | 9817 | SAN VINCENTE AVE | 1 | 33.0 | 78.50 |
| 6203-021-026 | 9811 | SAN VINCENTE AVE | 1 | 33.0 | 78.50 |
| 6203-021-027 | 9809 | SAN VINCENTE AVE | 1 | 33.0 | 78.50 |
| 6203-021-028 | 9805 | SAN VINCENTE AVE | 1 | 33.0 | 78.50 |
| 6203-021-029 | 9801 | SAN VINCENTE AVE | 1 | 33.0 | 78.50 |
| 6203-021-030 | 9735 | SAN VINCENTE AVE | 1 | 33.0 | 78.50 |
| 6203-021-031 | 9731 | SAN VINCENTE AVE | 1 | 33.0 | 78.50 |
| 6203-021-032 | 9723 | SAN VINCENTE AVE | 1 | 66.0 | 157.01 |
| 6203-021-033 | 9715 | SAN VINCENTE AVE | 1 | 66.0 | 157.01 |
| 6203-021-034 | 9709 | SAN VINCENTE AVE | 1 | 36.0 | 85.64 |
| 6203-021-035 | 9707 | SAN VINCENTE AVE | 1 | 33.0 | 78.50 |
| 6203-022-001 | 9706 | SAN VINCENTE AVE | 1 | 41.0 | 97.53 |
| 6203-022-002 | 9710 | SAN VINCENTE AVE | 1 | 33.0 | 78.50 |
| 6203-022-003 | 9714 | SAN VINCENTE AVE | 1 | 33.0 | 78.50 |
| 6203-022-004 | 9718 | SAN VINCENTE AVE | 1 | 33.0 | 78.50 |
| 6203-022-005 | 9722 | SAN VINCENTE AVE | 1 | 33.0 | 78.50 |
| 6203-022-007 | 9730 | SAN VINCENTE AVE | 1 | 33.0 | 78.50 |
| 6203-022-030 | 9733 | MALLISON AVE | 1 | 49.0 | 116.57 |
| 6203-022-031 | 9723 | MALLISON AVE | 1 | 66.0 | 157.01 |
| 6203-022-032 | 9719 | MALLISON AVE | 1 | 33.0 | 78.50 |
| 6203-022-033 | 9711 | MALLISON AVE | 1 | 34.0 | 80.88 |
| 6203-022-034 | 9707 | MALLISON AVE | 1 | 66.0 | 157.01 |
| 6203-022-035 | 4128 | MISSOURI AVE | 1 | 65.0 | 154.63 |
| 6203-022-041 | 9715 | OTIS ST | 1 | 159.04 | 378.34 |
| 6203-022-042 | 9775 | OTIS ST | 1 | 264.05 | 628.15 |
| 6203-022-043 | 4149 | TWEEDY BLVD | 2 | 93.5 | 222.43 |
| 6203-022-044 | 4181 | TWEEDY BLVD | 2 | 92.5 | 220.05 |
| 6203-022-045 | 4161 | TWEEDY BLVD | 1 | 55.25 | 131.43 |

| | | | | | |
|--------------|------|-----------------------|---|--------|----------|
| 6203-022-046 | 4155 | TWEEDY BLVD | 2 | 505.5 | 1,202.53 |
| 6203-024-001 | 4204 | MISSOURI AVE | 1 | 41.0 | 97.53 |
| 6203-024-002 | 9710 | OTIS ST | 1 | 33.0 | 78.50 |
| 6203-024-003 | 9714 | OTIS ST | 1 | 33.0 | 78.50 |
| 6203-024-004 | 9718 | OTIS ST | 1 | 33.0 | 78.50 |
| 6203-024-005 | 9722 | OTIS ST | 1 | 33.0 | 78.50 |
| 6203-024-006 | 9726 | OTIS ST | 1 | 33.0 | 78.50 |
| 6203-024-007 | 9730 | OTIS ST | 1 | 33.0 | 78.50 |
| 6203-024-008 | 9734 | OTIS ST | 1 | 33.0 | 78.50 |
| 6203-024-009 | 9800 | OTIS ST | 1 | 49.0 | 116.57 |
| 6203-024-010 | 9808 | OTIS ST | 1 | 50.0 | 118.95 |
| 6203-024-011 | 9812 | OTIS ST | 1 | 46.0 | 109.43 |
| 6203-024-012 | 9820 | OTIS ST | 1 | 53.0 | 126.08 |
| 6203-024-013 | 9824 | OTIS ST | 1 | 33.0 | 78.50 |
| 6203-024-014 | 9828 | OTIS ST | 1 | 33.0 | 78.50 |
| 6203-024-015 | 9832 | OTIS ST | 1 | 33.0 | 78.50 |
| 6203-024-016 | 9838 | OTIS ST | 1 | 58.0 | 137.98 |
| 6203-024-017 | 4201 | TWEEDY BLVD | 2 | 58.0 | 137.98 |
| 6203-024-018 | 4213 | TWEEDY BLVD | 2 | 29.0 | 68.99 |
| 6203-024-019 | 4217 | TWEEDY BLVD | 2 | 58.0 | 137.98 |
| 6203-024-020 | 4225 | TWEEDY BLVD | 2 | 58.0 | 137.98 |
| 6203-024-021 | 4235 | TWEEDY BLVD | 2 | 58.0 | 137.98 |
| 6203-024-022 | 9833 | MCNERNEY AVE APT 000G | 1 | 66.0 | 157.01 |
| 6203-024-023 | 9825 | MCNERNEY AVE | 1 | 33.0 | 78.50 |
| 6203-024-024 | 9821 | MCNERNEY AVE | 1 | 50.0 | 118.95 |
| 6203-024-025 | 9813 | MCNERNEY AVE | 1 | 50.0 | 118.95 |
| 6203-024-026 | 9811 | MCNERNEY AVE | 1 | 33.0 | 78.50 |
| 6203-024-027 | 9809 | MCNERNEY AVE | 1 | 33.0 | 78.50 |
| 6203-024-028 | 9801 | MCNERNEY AVE | 1 | 33.0 | 78.50 |
| 6203-024-029 | 9735 | MCNERNEY AVE | 1 | 33.0 | 78.50 |
| 6203-024-030 | 9727 | MCNERNEY AVE | 1 | 66.0 | 157.01 |
| 6203-024-031 | 9723 | MCNERNEY AVE | 1 | 33.0 | 78.50 |
| 6203-024-032 | 9719 | MCNERNEY AVE | 1 | 33.0 | 78.50 |
| 6203-024-033 | 9715 | MCNERNEY AVE | 1 | 33.0 | 78.50 |
| 6203-024-034 | 9711 | MCNERNEY AVE | 1 | 33.0 | 78.50 |
| 6203-024-035 | 9701 | MCNERNEY AVE | 1 | 41.0 | 97.53 |
| 6204-002-001 | 3225 | FIRESTONE BLVD | 1 | 100.0 | 237.89 |
| 6204-002-014 | 8637 | STATE ST | 1 | 40.0 | 95.16 |
| 6204-002-015 | 8633 | STATE ST | 1 | 40.0 | 95.16 |
| 6204-002-016 | 8625 | STATE ST | 1 | 80.0 | 190.31 |
| 6204-002-017 | 8621 | STATE ST | 1 | 40.0 | 95.16 |
| 6204-002-018 | 8619 | STATE ST | 1 | 40.0 | 95.16 |
| 6204-002-019 | 8615 | STATE ST | 1 | 40.0 | 95.16 |
| 6204-002-020 | 8601 | STATE ST | 1 | 118.0 | 280.71 |
| 6204-002-021 | 3216 | ARDMORE AVE | 1 | 40.0 | 95.16 |
| 6204-002-022 | 3200 | ARDMORE AVE | 1 | 120.0 | 285.47 |
| 6204-002-024 | 8626 | MADISON AVE | 1 | 60.0 | 142.73 |
| 6204-002-025 | 8632 | MADISON AVE | 1 | 60.0 | 142.73 |
| 6204-002-026 | 8636 | MADISON AVE | 1 | 40.0 | 95.16 |
| 6204-002-027 | 8640 | MADISON AVE | 1 | 40.0 | 95.16 |
| 6204-002-028 | 8644 | MADISON AVE | 1 | 40.0 | 95.16 |
| 6204-002-029 | 8648 | MADISON AVE | 1 | 40.0 | 95.16 |
| 6204-002-030 | 8652 | MADISON AVE | 1 | 40.0 | 95.16 |
| 6204-002-046 | 3223 | FIRESTONE BLVD | 1 | 271.0 | 644.68 |
| 6204-002-047 | 8614 | MADISON AVE | 1 | 80.0 | 190.31 |
| 6204-002-048 | 8620 | MADISON AVE | 1 | 40.0 | 95.16 |
| 6204-002-049 | 8641 | STATE ST | 1 | 80.0 | 190.31 |
| 6204-002-050 | 3211 | FIRESTONE BLVD | 1 | 829.98 | 1,974.44 |
| 6204-003-002 | 8995 | STATE ST | 1 | 27.0 | 64.23 |
| 6204-003-003 | 8989 | STATE ST | 1 | 39.0 | 92.78 |
| 6204-003-004 | 8985 | STATE ST | 1 | 39.0 | 92.78 |
| 6204-003-005 | 8983 | STATE ST | 1 | 40.0 | 95.16 |
| 6204-003-006 | 8975 | STATE ST | 1 | 80.0 | 190.31 |

| | | | | | |
|--------------|------|----------------------|---|-------|--------|
| 6204-003-009 | 8959 | STATE ST | 1 | 40.0 | 95.16 |
| 6204-003-010 | 8955 | STATE ST | 1 | 40.0 | 95.16 |
| 6204-003-011 | 8951 | STATE ST | 1 | 40.0 | 95.16 |
| 6204-003-012 | 8947 | STATE ST | 1 | 40.0 | 95.16 |
| 6204-003-013 | 8943 | STATE ST | 1 | 40.0 | 95.16 |
| 6204-003-014 | 8939 | STATE ST | 1 | 40.0 | 95.16 |
| 6204-003-015 | 8933 | STATE ST | 1 | 60.0 | 142.73 |
| 6204-003-016 | 8925 | STATE ST | 1 | 60.0 | 142.73 |
| 6204-003-021 | 8918 | MADISON AVE | 1 | 40.0 | 95.16 |
| 6204-003-022 | 8922 | MADISON AVE | 1 | 40.0 | 95.16 |
| 6204-003-023 | 8926 | MADISON AVE | 1 | 40.0 | 95.16 |
| 6204-003-024 | 8928 | MADISON AVE | 1 | 40.0 | 95.16 |
| 6204-003-025 | 8934 | MADISON AVE | 1 | 40.0 | 95.16 |
| 6204-003-026 | 8938 | MADISON AVE | 1 | 40.0 | 95.16 |
| 6204-003-027 | 8942 | MADISON AVE | 1 | 40.0 | 95.16 |
| 6204-003-028 | 8946 | MADISON AVE | 1 | 40.0 | 95.16 |
| 6204-003-029 | 8950 | MADISON AVE | 1 | 40.0 | 95.16 |
| 6204-003-030 | 8954 | MADISON AVE | 1 | 40.0 | 95.16 |
| 6204-003-031 | 8958 | MADISON AVE | 1 | 40.0 | 95.16 |
| 6204-003-032 | 8962 | MADISON AVE | 1 | 40.0 | 95.16 |
| 6204-003-033 | 8966 | MADISON AVE | 1 | 40.0 | 95.16 |
| 6204-003-034 | 8970 | MADISON AVE | 1 | 40.0 | 95.16 |
| 6204-003-035 | 8974 | MADISON AVE | 1 | 120.0 | 285.47 |
| 6204-003-036 | 8984 | MADISON AVE | 1 | 102.0 | 242.65 |
| 6204-003-037 | 3226 | FIRESTONE BLVD | 1 | 100.0 | 237.89 |
| 6204-003-039 | 8969 | STATE ST | 1 | 120.0 | 285.47 |
| 6204-003-040 | | NO SITUS AVAILABLE | 1 | 120.0 | 285.47 |
| 6204-003-041 | | NO SITUS AVAILABLE | 1 | 100.0 | 237.89 |
| 6204-003-042 | | NO SITUS AVAILABLE | 1 | 40.0 | 95.16 |
| 6204-003-273 | | NO SITUS AVAILABLE | 1 | 120.0 | 285.47 |
| 6204-003-274 | | NO SITUS AVAILABLE | 1 | 120.0 | 285.47 |
| 6204-003-275 | | NO SITUS AVAILABLE | 1 | 11.0 | 26.17 |
| 6204-004-002 | 8991 | MADISON AVE | 1 | 50.0 | 118.95 |
| 6204-004-003 | 8985 | MADISON AVE | 1 | 50.0 | 118.95 |
| 6204-004-004 | 8981 | MADISON AVE APT 000B | 1 | 40.0 | 95.16 |
| 6204-004-005 | 8977 | MADISON AVE | 1 | 40.0 | 95.16 |
| 6204-004-006 | 8973 | MADISON AVE | 1 | 40.0 | 95.16 |
| 6204-004-007 | 8969 | MADISON AVE | 1 | 40.0 | 95.16 |
| 6204-004-008 | 8965 | MADISON AVE | 1 | 40.0 | 95.16 |
| 6204-004-009 | 8961 | MADISON AVE | 1 | 40.0 | 95.16 |
| 6204-004-010 | 8957 | MADISON AVE | 1 | 39.0 | 92.78 |
| 6204-004-011 | 8953 | MADISON AVE | 1 | 40.0 | 95.16 |
| 6204-004-012 | 8947 | MADISON AVE | 1 | 39.0 | 92.78 |
| 6204-004-013 | 8943 | MADISON AVE | 1 | 41.0 | 97.53 |
| 6204-004-014 | 8941 | MADISON AVE | 1 | 39.0 | 92.78 |
| 6204-004-015 | 8937 | MADISON AVE | 1 | 41.0 | 97.53 |
| 6204-004-016 | 8933 | MADISON AVE | 1 | 40.0 | 95.16 |
| 6204-004-017 | 8931 | MADISON AVE | 1 | 40.0 | 95.16 |
| 6204-004-018 | 8927 | MADISON AVE | 1 | 40.0 | 95.16 |
| 6204-004-019 | 8923 | MADISON AVE | 1 | 40.0 | 95.16 |
| 6204-004-023 | 8912 | S GATE AVE | 1 | 60.0 | 142.73 |
| 6204-004-024 | 8920 | S GATE AVE | 1 | 60.0 | 142.73 |
| 6204-004-025 | 8924 | S GATE AVE | 1 | 60.0 | 142.73 |
| 6204-004-026 | 8932 | S GATE AVE | 1 | 60.0 | 142.73 |
| 6204-004-027 | 8936 | S GATE AVE | 1 | 40.0 | 95.16 |
| 6204-004-028 | 8940 | S GATE AVE | 1 | 40.0 | 95.16 |
| 6204-004-029 | 8946 | S GATE AVE | 1 | 40.0 | 95.16 |
| 6204-004-030 | 8950 | S GATE AVE | 1 | 40.0 | 95.16 |
| 6204-004-031 | 8954 | S GATE AVE | 1 | 40.0 | 95.16 |
| 6204-004-032 | 8958 | S GATE AVE | 1 | 40.0 | 95.16 |
| 6204-004-033 | 8960 | S GATE AVE | 1 | 40.0 | 95.16 |
| 6204-004-034 | 8964 | S GATE AVE | 1 | 40.0 | 95.16 |
| 6204-004-035 | 8970 | S GATE AVE | 1 | 40.0 | 95.16 |

| | | | | |
|--------------|-------------------------|---|-------|--------|
| 6204-004-036 | 8974 S GATE AVE | 1 | 60.0 | 142.73 |
| 6204-004-037 | 8978 S GATE AVE | 1 | 60.0 | 142.73 |
| 6204-004-038 | 8984 S GATE AVE | 1 | 51.0 | 121.32 |
| 6204-004-039 | 8990 S GATE AVE | 1 | 49.0 | 116.57 |
| 6204-004-045 | 3150 FIRESTONE BLVD | 1 | 100.0 | 237.89 |
| 6204-004-047 | 3170 FIRESTONE BLVD | 1 | 100.0 | 237.89 |
| 6204-004-048 | 3170 FIRESTONE BLVD | 1 | 80.0 | 190.31 |
| 6204-004-273 | NO SITUS AVAILABLE | 1 | 120.0 | 285.47 |
| 6204-004-274 | NO SITUS AVAILABLE | 1 | 120.0 | 285.47 |
| 6204-004-275 | NO SITUS AVAILABLE | 1 | 11.0 | 26.17 |
| 6204-005-004 | 8689 MADISON AVE | 1 | 40.0 | 95.16 |
| 6204-005-005 | 8685 MADISON AVE | 1 | 40.0 | 95.16 |
| 6204-005-006 | 8681 MADISON AVE | 1 | 40.0 | 95.16 |
| 6204-005-007 | 8677 MADISON AVE | 1 | 40.0 | 95.16 |
| 6204-005-008 | 8673 MADISON AVE | 1 | 40.0 | 95.16 |
| 6204-005-009 | 8669 MADISON AVE | 1 | 40.0 | 95.16 |
| 6204-005-010 | 8665 MADISON AVE | 1 | 40.0 | 95.16 |
| 6204-005-011 | 8661 MADISON AVE | 1 | 40.0 | 95.16 |
| 6204-005-012 | 8657 MADISON AVE | 1 | 40.0 | 95.16 |
| 6204-005-013 | 8653 MADISON AVE | 1 | 40.0 | 95.16 |
| 6204-005-014 | 8651 MADISON AVE | 1 | 40.0 | 95.16 |
| 6204-005-015 | 8645 MADISON AVE | 1 | 60.0 | 142.73 |
| 6204-005-016 | 8639 MADISON AVE | 1 | 60.0 | 142.73 |
| 6204-005-017 | 8625 MADISON AVE | 1 | 120.0 | 285.47 |
| 6204-005-018 | 8621 MADISON AVE | 1 | 40.0 | 95.16 |
| 6204-005-019 | 8617 MADISON AVE | 1 | 40.0 | 95.16 |
| 6204-005-020 | 8613 MADISON AVE | 1 | 40.0 | 95.16 |
| 6204-005-021 | 8609 MADISON AVE UNIT A | 1 | 60.0 | 142.73 |
| 6204-005-022 | 3170 ARDMORE AVE | 1 | 60.0 | 142.73 |
| 6204-005-023 | 3166 ARDMORE AVE | 1 | 40.0 | 95.16 |
| 6204-005-026 | 8600 S GATE AVE | 1 | 40.0 | 95.16 |
| 6204-005-027 | 8604 S GATE AVE | 1 | 40.0 | 95.16 |
| 6204-005-028 | 8608 S GATE AVE | 1 | 40.0 | 95.16 |
| 6204-005-029 | 8614 S GATE AVE | 1 | 40.0 | 95.16 |
| 6204-005-030 | 8616 S GATE AVE | 1 | 40.0 | 95.16 |
| 6204-005-031 | 8620 S GATE AVE | 1 | 40.0 | 95.16 |
| 6204-005-032 | 8624 S GATE AVE | 1 | 40.0 | 95.16 |
| 6204-005-033 | 8628 S GATE AVE | 1 | 40.0 | 95.16 |
| 6204-005-034 | 8632 S GATE AVE | 1 | 40.0 | 95.16 |
| 6204-005-035 | 8636 S GATE AVE | 1 | 40.0 | 95.16 |
| 6204-005-036 | 8640 S GATE AVE | 1 | 40.0 | 95.16 |
| 6204-005-037 | 8644 S GATE AVE | 1 | 40.0 | 95.16 |
| 6204-005-038 | 8648 S GATE AVE | 1 | 40.0 | 95.16 |
| 6204-005-039 | 8652 S GATE AVE | 1 | 40.0 | 95.16 |
| 6204-005-040 | 8656 S GATE AVE | 1 | 40.0 | 95.16 |
| 6204-005-041 | 8660 S GATE AVE | 1 | 40.0 | 95.16 |
| 6204-005-042 | 8664 S GATE AVE | 1 | 40.0 | 95.16 |
| 6204-005-043 | 8668 S GATE AVE | 1 | 40.0 | 95.16 |
| 6204-005-044 | 8672 S GATE AVE | 1 | 40.0 | 95.16 |
| 6204-005-045 | 8676 S GATE AVE | 1 | 40.0 | 95.16 |
| 6204-005-046 | 8680 S GATE AVE | 1 | 40.0 | 95.16 |
| 6204-005-047 | 8684 S GATE AVE | 1 | 40.0 | 95.16 |
| 6204-005-048 | 8688 S GATE AVE | 1 | 40.0 | 95.16 |
| 6204-005-049 | 8692 S GATE AVE | 1 | 40.0 | 95.16 |
| 6204-005-050 | 3151 FIRESTONE BLVD | 1 | 100.0 | 237.89 |
| 6204-005-052 | 3162 ARDMORE AVE | 1 | 50.0 | 118.95 |
| 6204-005-053 | NO SITUS AVAILABLE | 1 | 100.0 | 237.89 |
| 6204-005-054 | NO SITUS AVAILABLE | 1 | 40.0 | 95.16 |
| 6204-006-004 | 8687 S GATE AVE | 1 | 40.0 | 95.16 |
| 6204-006-005 | 8683 S GATE AVE | 1 | 40.0 | 95.16 |
| 6204-006-006 | 8677 S GATE AVE | 1 | 80.0 | 190.31 |
| 6204-006-007 | 8669 S GATE AVE | 1 | 40.0 | 95.16 |
| 6204-006-008 | 8663 S GATE AVE | 1 | 40.0 | 95.16 |

| | | | | |
|--------------|----------------------|---|-------|--------|
| 6204-006-009 | 8659 S GATE AVE | 1 | 40.0 | 95.16 |
| 6204-006-010 | 8657 S GATE AVE | 1 | 40.0 | 95.16 |
| 6204-006-011 | 8653 S GATE AVE | 1 | 40.0 | 95.16 |
| 6204-006-012 | 8649 S GATE AVE | 1 | 40.0 | 95.16 |
| 6204-006-013 | 8645 S GATE AVE | 1 | 40.0 | 95.16 |
| 6204-006-016 | 8635 S GATE AVE | 1 | 40.0 | 95.16 |
| 6204-006-017 | 8629 S GATE AVE | 1 | 40.0 | 95.16 |
| 6204-006-018 | 8625 S GATE AVE | 1 | 40.0 | 95.16 |
| 6204-006-019 | 8617 S GATE AVE | 1 | 80.0 | 190.31 |
| 6204-006-020 | 8615 S GATE AVE | 1 | 40.0 | 95.16 |
| 6204-006-021 | 8609 S GATE AVE | 1 | 49.0 | 116.57 |
| 6204-006-022 | 8603 S GATE AVE | 1 | 71.0 | 168.90 |
| 6204-006-023 | 3116 ARDMORE AVE | 1 | 45.0 | 107.05 |
| 6204-006-024 | 3112 ARDMORE AVE | 1 | 45.0 | 107.05 |
| 6204-006-025 | 3108 ARDMORE AVE | 1 | 45.0 | 107.05 |
| 6204-006-026 | 8602 GARDEN VIEW AVE | 1 | 60.0 | 142.73 |
| 6204-006-027 | 8614 GARDEN VIEW AVE | 1 | 40.0 | 95.16 |
| 6204-006-028 | 8616 GARDEN VIEW AVE | 1 | 40.0 | 95.16 |
| 6204-006-029 | 8620 GARDEN VIEW AVE | 1 | 40.0 | 95.16 |
| 6204-006-030 | 8624 GARDEN VIEW AVE | 1 | 40.0 | 95.16 |
| 6204-006-031 | 8628 GARDEN VIEW AVE | 1 | 40.0 | 95.16 |
| 6204-006-032 | 8632 GARDEN VIEW AVE | 1 | 40.0 | 95.16 |
| 6204-006-033 | 8636 GARDEN VIEW AVE | 1 | 40.0 | 95.16 |
| 6204-006-034 | 8644 GARDEN VIEW AVE | 1 | 50.0 | 118.95 |
| 6204-006-035 | 8650 GARDEN VIEW AVE | 1 | 70.0 | 166.52 |
| 6204-006-036 | 8654 GARDEN VIEW AVE | 1 | 40.0 | 95.16 |
| 6204-006-037 | 8656 GARDEN VIEW AVE | 1 | 40.0 | 95.16 |
| 6204-006-038 | 8660 GARDEN VIEW AVE | 1 | 40.0 | 95.16 |
| 6204-006-039 | 8664 GARDEN VIEW AVE | 1 | 40.0 | 95.16 |
| 6204-006-040 | 8668 GARDEN VIEW AVE | 1 | 40.0 | 95.16 |
| 6204-006-041 | 8674 GARDEN VIEW AVE | 1 | 50.0 | 118.95 |
| 6204-006-042 | 8676 GARDEN VIEW AVE | 1 | 35.0 | 83.26 |
| 6204-006-043 | 8680 GARDEN VIEW AVE | 1 | 35.0 | 83.26 |
| 6204-006-044 | 8684 GARDEN VIEW AVE | 1 | 40.0 | 95.16 |
| 6204-006-045 | 8688 GARDEN VIEW AVE | 1 | 40.0 | 95.16 |
| 6204-006-049 | 8639 S GATE AVE | 1 | 80.0 | 190.31 |
| 6204-006-050 | NO SITUS AVAILABLE | 1 | 200.0 | 475.78 |
| 6204-006-051 | NO SITUS AVAILABLE | 1 | 120.0 | 285.47 |
| 6204-007-002 | 8993 S GATE AVE | 1 | 37.0 | 88.02 |
| 6204-007-003 | 8989 S GATE AVE | 1 | 37.0 | 88.02 |
| 6204-007-004 | 8985 S GATE AVE | 1 | 37.0 | 88.02 |
| 6204-007-005 | 8981 S GATE AVE | 1 | 40.0 | 95.16 |
| 6204-007-006 | 8975 S GATE AVE A&B | 1 | 40.0 | 95.16 |
| 6204-007-007 | 8973 S GATE AVE | 1 | 40.0 | 95.16 |
| 6204-007-008 | 8969 S GATE AVE | 1 | 40.0 | 95.16 |
| 6204-007-009 | 8965 S GATE AVE | 1 | 40.0 | 95.16 |
| 6204-007-010 | 8961 S GATE AVE | 1 | 40.0 | 95.16 |
| 6204-007-011 | 8959 S GATE AVE | 1 | 40.0 | 95.16 |
| 6204-007-012 | 8955 S GATE AVE | 1 | 40.0 | 95.16 |
| 6204-007-013 | 8949 S GATE AVE | 1 | 40.0 | 95.16 |
| 6204-007-014 | 8945 S GATE AVE | 1 | 40.0 | 95.16 |
| 6204-007-015 | 8941 S GATE AVE | 1 | 40.0 | 95.16 |
| 6204-007-016 | 8937 S GATE AVE | 1 | 40.0 | 95.16 |
| 6204-007-017 | 8933 S GATE AVE | 1 | 40.0 | 95.16 |
| 6204-007-018 | 8929 S GATE AVE | 1 | 40.0 | 95.16 |
| 6204-007-019 | 8927 S GATE AVE | 1 | 40.0 | 95.16 |
| 6204-007-021 | 3118 FIRESTONE BLVD | 1 | 100.0 | 237.89 |
| 6204-007-022 | 3100 FIRESTONE BLVD | 1 | 100.0 | 237.89 |
| 6204-007-023 | 8912 GARDEN VIEW AVE | 1 | 40.0 | 95.16 |
| 6204-007-024 | 8916 GARDEN VIEW AVE | 1 | 40.0 | 95.16 |
| 6204-007-025 | 8920 GARDEN VIEW AVE | 1 | 40.0 | 95.16 |
| 6204-007-026 | 8926 GARDEN VIEW AVE | 1 | 40.0 | 95.16 |
| 6204-007-027 | 8930 GARDEN VIEW AVE | 1 | 40.0 | 95.16 |

| | | | | | |
|--------------|------|--------------------|---|-------|--------|
| 6204-007-028 | 8934 | GARDEN VIEW AVE | 1 | 40.0 | 95.16 |
| 6204-007-029 | 8936 | GARDEN VIEW AVE | 1 | 40.0 | 95.16 |
| 6204-007-030 | 8940 | GARDEN VIEW AVE | 1 | 40.0 | 95.16 |
| 6204-007-031 | 8944 | GARDEN VIEW AVE | 1 | 40.0 | 95.16 |
| 6204-007-032 | 8948 | GARDEN VIEW AVE | 1 | 40.0 | 95.16 |
| 6204-007-033 | 8952 | GARDEN VIEW AVE | 1 | 40.0 | 95.16 |
| 6204-007-034 | 8956 | GARDEN VIEW AVE | 1 | 40.0 | 95.16 |
| 6204-007-035 | 8960 | GARDEN VIEW AVE | 1 | 40.0 | 95.16 |
| 6204-007-036 | 8964 | GARDEN VIEW AVE | 1 | 40.0 | 95.16 |
| 6204-007-037 | 8968 | GARDEN VIEW AVE | 1 | 40.0 | 95.16 |
| 6204-007-038 | 8972 | GARDEN VIEW AVE | 1 | 50.0 | 118.95 |
| 6204-007-039 | 8978 | GARDEN VIEW AVE | 1 | 70.0 | 166.52 |
| 6204-007-040 | 8986 | GARDEN VIEW AVE | 1 | 56.0 | 133.22 |
| 6204-007-041 | 8990 | GARDEN VIEW AVE | 1 | 47.0 | 111.81 |
| 6204-007-042 | 8921 | S GATE AVE | 1 | 90.0 | 214.10 |
| 6204-007-043 | 8921 | S GATE AVE | 1 | 30.0 | 71.37 |
| 6204-007-273 | | NO SITUS AVAILABLE | 1 | 120.0 | 285.47 |
| 6204-007-274 | | NO SITUS AVAILABLE | 1 | 120.0 | 285.47 |
| 6204-007-275 | | NO SITUS AVAILABLE | 1 | 5.0 | 11.89 |
| 6204-008-002 | 8991 | GARDEN VIEW AVE | 1 | 52.0 | 123.70 |
| 6204-008-003 | 8987 | GARDEN VIEW AVE | 1 | 50.0 | 118.95 |
| 6204-008-004 | 8981 | GARDEN VIEW AVE | 1 | 40.0 | 95.16 |
| 6204-008-005 | 8977 | GARDEN VIEW AVE | 1 | 40.0 | 95.16 |
| 6204-008-006 | 8973 | GARDEN VIEW AVE | 1 | 40.0 | 95.16 |
| 6204-008-007 | 8969 | GARDEN VIEW AVE | 1 | 40.0 | 95.16 |
| 6204-008-008 | 8965 | GARDEN VIEW AVE | 1 | 40.0 | 95.16 |
| 6204-008-009 | 8961 | GARDEN VIEW AVE | 1 | 40.0 | 95.16 |
| 6204-008-010 | 8957 | GARDEN VIEW AVE | 1 | 40.0 | 95.16 |
| 6204-008-011 | 8953 | GARDEN VIEW AVE | 1 | 40.0 | 95.16 |
| 6204-008-012 | 8949 | GARDEN VIEW AVE | 1 | 40.0 | 95.16 |
| 6204-008-013 | 8945 | GARDEN VIEW AVE | 1 | 40.0 | 95.16 |
| 6204-008-014 | 8941 | GARDEN VIEW AVE | 1 | 40.0 | 95.16 |
| 6204-008-015 | 8937 | GARDEN VIEW AVE | 1 | 40.0 | 95.16 |
| 6204-008-016 | 8933 | GARDEN VIEW AVE | 1 | 40.0 | 95.16 |
| 6204-008-017 | 8929 | GARDEN VIEW AVE | 1 | 40.0 | 95.16 |
| 6204-008-018 | 8925 | GARDEN VIEW AVE | 1 | 40.0 | 95.16 |
| 6204-008-019 | 8921 | GARDEN VIEW AVE | 1 | 40.0 | 95.16 |
| 6204-008-020 | 8917 | GARDEN VIEW AVE | 1 | 40.0 | 95.16 |
| 6204-008-021 | 8915 | GARDEN VIEW AVE | 1 | 40.0 | 95.16 |
| 6204-008-022 | 8909 | GARDEN VIEW AVE | 1 | 40.0 | 95.16 |
| 6204-008-023 | 3064 | FIRESTONE BLVD | 1 | 150.0 | 356.84 |
| 6204-008-024 | 3062 | FIRESTONE BLVD | 1 | 50.0 | 118.95 |
| 6204-008-025 | 3050 | FIRESTONE BLVD | 1 | 100.0 | 237.89 |
| 6204-008-026 | 8916 | CYPRESS AVE | 1 | 120.0 | 285.47 |
| 6204-008-027 | 8924 | CYPRESS AVE | 1 | 120.0 | 285.47 |
| 6204-008-028 | 8938 | CYPRESS AVE | 1 | 45.0 | 107.05 |
| 6204-008-029 | 8940 | CYPRESS AVE | 1 | 38.0 | 90.40 |
| 6204-008-030 | 8946 | CYPRESS AVE | 1 | 38.0 | 90.40 |
| 6204-008-031 | 8948 | CYPRESS AVE | 1 | 40.0 | 95.16 |
| 6204-008-032 | 8952 | CYPRESS AVE | 1 | 40.0 | 95.16 |
| 6204-008-033 | 8956 | CYPRESS AVE | 1 | 40.0 | 95.16 |
| 6204-008-034 | 8960 | CYPRESS AVE | 1 | 40.0 | 95.16 |
| 6204-008-035 | 8964 | CYPRESS AVE | 1 | 40.0 | 95.16 |
| 6204-008-036 | 8968 | CYPRESS AVE | 1 | 40.0 | 95.16 |
| 6204-008-037 | 8974 | CYPRESS AVE | 1 | 60.0 | 142.73 |
| 6204-008-038 | 8980 | CYPRESS AVE | 1 | 60.0 | 142.73 |
| 6204-008-039 | 8982 | CYPRESS AVE | 1 | 60.0 | 142.73 |
| 6204-008-040 | 8990 | CYPRESS AVE | 1 | 34.0 | 80.88 |
| 6204-008-273 | | NO SITUS AVAILABLE | 1 | 120.0 | 285.47 |
| 6204-008-274 | | NO SITUS AVAILABLE | 1 | 120.0 | 285.47 |
| 6204-008-275 | | NO SITUS AVAILABLE | 1 | 5.0 | 11.89 |
| 6204-009-001 | 3071 | FIRESTONE BLVD | 1 | 107.0 | 254.54 |
| 6204-009-002 | 8693 | GARDEN VIEW AVE | 1 | 40.0 | 95.16 |

| | | | | | |
|--------------|------|--------------------|---|-------|--------|
| 6204-009-003 | 8689 | GARDEN VIEW AVE | 1 | 40.0 | 95.16 |
| 6204-009-004 | 8685 | GARDEN VIEW AVE | 1 | 40.0 | 95.16 |
| 6204-009-005 | 8681 | GARDEN VIEW AVE | 1 | 40.0 | 95.16 |
| 6204-009-006 | 8677 | GARDEN VIEW AVE | 1 | 40.0 | 95.16 |
| 6204-009-007 | 8673 | GARDEN VIEW AVE | 1 | 40.0 | 95.16 |
| 6204-009-008 | 8669 | GARDEN VIEW AVE | 1 | 40.0 | 95.16 |
| 6204-009-009 | 8665 | GARDEN VIEW AVE | 1 | 40.0 | 95.16 |
| 6204-009-010 | 8661 | GARDEN VIEW AVE | 1 | 40.0 | 95.16 |
| 6204-009-011 | 8659 | GARDEN VIEW AVE | 1 | 40.0 | 95.16 |
| 6204-009-012 | 8653 | GARDEN VIEW AVE | 1 | 40.0 | 95.16 |
| 6204-009-013 | 8649 | GARDEN VIEW AVE | 1 | 40.0 | 95.16 |
| 6204-009-014 | 8645 | GARDEN VIEW AVE | 1 | 40.0 | 95.16 |
| 6204-009-015 | 8641 | GARDEN VIEW AVE | 1 | 40.0 | 95.16 |
| 6204-009-016 | 8637 | GARDEN VIEW AVE | 1 | 40.0 | 95.16 |
| 6204-009-017 | 8633 | GARDEN VIEW AVE | 1 | 40.0 | 95.16 |
| 6204-009-018 | 8629 | GARDEN VIEW AVE | 1 | 40.0 | 95.16 |
| 6204-009-019 | 8625 | GARDEN VIEW AVE | 1 | 40.0 | 95.16 |
| 6204-009-020 | 8621 | GARDEN VIEW AVE | 1 | 40.0 | 95.16 |
| 6204-009-021 | 8617 | GARDEN VIEW AVE | 1 | 40.0 | 95.16 |
| 6204-009-022 | 8613 | GARDEN VIEW AVE | 1 | 40.0 | 95.16 |
| 6204-009-023 | 8603 | GARDEN VIEW AVE | 1 | 60.0 | 142.73 |
| 6204-009-024 | 3070 | ARDMORE AVE | 1 | 45.0 | 107.05 |
| 6204-009-025 | 3062 | ARDMORE AVE | 1 | 45.0 | 107.05 |
| 6204-009-026 | 3058 | ARDMORE AVE | 1 | 50.0 | 118.95 |
| 6204-009-027 | 3050 | ARDMORE AVE | 1 | 46.0 | 109.43 |
| 6204-009-028 | 8604 | CYPRESS AVE | 1 | 74.0 | 176.04 |
| 6204-009-029 | 8612 | CYPRESS AVE | 1 | 40.0 | 95.16 |
| 6204-009-030 | 8616 | CYPRESS AVE | 1 | 40.0 | 95.16 |
| 6204-009-031 | 8620 | CYPRESS AVE | 1 | 40.0 | 95.16 |
| 6204-009-032 | 8624 | CYPRESS AVE | 1 | 40.0 | 95.16 |
| 6204-009-033 | 8628 | CYPRESS AVE | 1 | 40.0 | 95.16 |
| 6204-009-034 | 8634 | CYPRESS AVE | 1 | 40.0 | 95.16 |
| 6204-009-035 | 8638 | CYPRESS AVE | 1 | 40.0 | 95.16 |
| 6204-009-036 | 8640 | CYPRESS AVE | 1 | 40.0 | 95.16 |
| 6204-009-037 | 8644 | CYPRESS AVE | 1 | 40.0 | 95.16 |
| 6204-009-038 | 8650 | CYPRESS AVE | 1 | 40.0 | 95.16 |
| 6204-009-039 | 8654 | CYPRESS AVE | 1 | 40.0 | 95.16 |
| 6204-009-040 | 8656 | CYPRESS AVE | 1 | 40.0 | 95.16 |
| 6204-009-041 | 8660 | CYPRESS AVE | 1 | 40.0 | 95.16 |
| 6204-009-042 | 8664 | CYPRESS AVE | 1 | 40.0 | 95.16 |
| 6204-009-043 | 8668 | CYPRESS AVE | 1 | 40.0 | 95.16 |
| 6204-009-044 | 8672 | CYPRESS AVE | 1 | 40.0 | 95.16 |
| 6204-009-045 | 8676 | CYPRESS AVE | 1 | 40.0 | 95.16 |
| 6204-009-046 | 8680 | CYPRESS AVE | 1 | 40.0 | 95.16 |
| 6204-009-047 | 8684 | CYPRESS AVE | 1 | 40.0 | 95.16 |
| 6204-009-048 | 8688 | CYPRESS AVE | 1 | 40.0 | 95.16 |
| 6204-009-049 | 8692 | CYPRESS AVE | 1 | 40.0 | 95.16 |
| 6204-009-050 | 3049 | FIRESTONE BLVD | 1 | 100.0 | 237.89 |
| 6204-010-001 | | NO SITUS AVAILABLE | 1 | 60.0 | 142.73 |
| 6204-010-002 | 3019 | FIRESTONE BLVD | 1 | 90.0 | 214.10 |
| 6204-010-003 | 8695 | CYPRESS AVE | 1 | 60.0 | 142.73 |
| 6204-010-004 | 8691 | CYPRESS AVE | 1 | 60.0 | 142.73 |
| 6204-010-005 | 8681 | CYPRESS AVE | 1 | 40.0 | 95.16 |
| 6204-010-006 | 8677 | CYPRESS AVE | 1 | 40.0 | 95.16 |
| 6204-010-007 | 8673 | CYPRESS AVE | 1 | 40.0 | 95.16 |
| 6204-010-008 | 8669 | CYPRESS AVE | 1 | 40.0 | 95.16 |
| 6204-010-009 | 8665 | CYPRESS AVE | 1 | 40.0 | 95.16 |
| 6204-010-010 | 8663 | CYPRESS AVE | 1 | 40.0 | 95.16 |
| 6204-010-011 | 8659 | CYPRESS AVE | 1 | 40.0 | 95.16 |
| 6204-010-012 | 8655 | CYPRESS AVE | 1 | 40.0 | 95.16 |
| 6204-010-013 | 8649 | CYPRESS AVE | 1 | 40.0 | 95.16 |
| 6204-010-014 | 8643 | CYPRESS AVE | 1 | 60.0 | 142.73 |
| 6204-010-015 | 8637 | CYPRESS AVE | 1 | 60.0 | 142.73 |

| | | | | | |
|--------------|------|------------------------|---|-------|--------|
| 6204-010-016 | 8633 | CYPRESS AVE | 1 | 40.0 | 95.16 |
| 6204-010-017 | 8629 | CYPRESS AVE | 1 | 40.0 | 95.16 |
| 6204-010-018 | 8625 | CYPRESS AVE | 1 | 40.0 | 95.16 |
| 6204-010-019 | 8621 | CYPRESS AVE | 1 | 40.0 | 95.16 |
| 6204-010-020 | 8617 | CYPRESS AVE | 1 | 40.0 | 95.16 |
| 6204-010-021 | 8615 | CYPRESS AVE REAR | 1 | 40.0 | 95.16 |
| 6204-010-022 | 3026 | ARDMORE AVE | 1 | 70.0 | 166.52 |
| 6204-010-023 | 3020 | ARDMORE AVE | 1 | 40.0 | 95.16 |
| 6204-010-024 | 3016 | ARDMORE AVE | 1 | 40.0 | 95.16 |
| 6204-010-025 | 3012 | ARDMORE AVE | 1 | 47.0 | 111.81 |
| 6204-010-026 | 3006 | ARDMORE AVE | 1 | 47.0 | 111.81 |
| 6204-010-027 | 3002 | ARDMORE AVE | 1 | 56.0 | 133.22 |
| 6204-010-028 | 8614 | EVERGREEN AVE | 1 | 60.0 | 142.73 |
| 6204-010-029 | 8620 | EVERGREEN AVE | 1 | 60.0 | 142.73 |
| 6204-010-030 | 8624 | EVERGREEN AVE | 1 | 40.0 | 95.16 |
| 6204-010-031 | 8626 | EVERGREEN AVE | 1 | 40.0 | 95.16 |
| 6204-010-032 | 8632 | EVERGREEN AVE | 1 | 40.0 | 95.16 |
| 6204-010-033 | 8636 | EVERGREEN AVE | 1 | 40.0 | 95.16 |
| 6204-010-034 | 8640 | EVERGREEN AVE | 1 | 40.0 | 95.16 |
| 6204-010-035 | 8644 | EVERGREEN AVE | 1 | 40.0 | 95.16 |
| 6204-010-036 | 8650 | EVERGREEN AVE | 1 | 40.0 | 95.16 |
| 6204-010-037 | 8652 | EVERGREEN AVE | 1 | 40.0 | 95.16 |
| 6204-010-038 | 8656 | EVERGREEN AVE | 1 | 40.0 | 95.16 |
| 6204-010-039 | 8660 | EVERGREEN AVE | 1 | 40.0 | 95.16 |
| 6204-010-040 | 8664 | EVERGREEN AVE | 1 | 40.0 | 95.16 |
| 6204-010-041 | 8668 | EVERGREEN AVE | 1 | 40.0 | 95.16 |
| 6204-010-042 | 8672 | EVERGREEN AVE | 1 | 40.0 | 95.16 |
| 6204-010-043 | 8676 | EVERGREEN AVE | 1 | 40.0 | 95.16 |
| 6204-010-044 | 8680 | EVERGREEN AVE | 1 | 40.0 | 95.16 |
| 6204-010-045 | 8684 | EVERGREEN AVE | 1 | 40.0 | 95.16 |
| 6204-010-046 | 8688 | EVERGREEN AVE | 1 | 40.0 | 95.16 |
| 6204-010-047 | 8694 | EVERGREEN AVE | 1 | 40.0 | 95.16 |
| 6204-010-048 | 3003 | FIRESTONE BLVD | 1 | 100.0 | 237.89 |
| 6204-011-001 | 3027 | GLENWOOD PL | 1 | 50.0 | 118.95 |
| 6204-011-002 | 3021 | GLENWOOD PL | 1 | 50.0 | 118.95 |
| 6204-011-005 | 8953 | CYPRESS AVE | 1 | 48.0 | 114.19 |
| 6204-011-006 | 8949 | CYPRESS AVE | 1 | 48.0 | 114.19 |
| 6204-011-007 | 8943 | CYPRESS AVE | 1 | 30.0 | 71.37 |
| 6204-011-008 | 8941 | CYPRESS AVE | 1 | 30.0 | 71.37 |
| 6204-011-009 | 8937 | CYPRESS AVE | 1 | 60.0 | 142.73 |
| 6204-011-016 | 8922 | EVERGREEN AVE | 1 | 45.0 | 107.05 |
| 6204-011-017 | 8928 | EVERGREEN AVE | 1 | 75.0 | 178.42 |
| 6204-011-018 | 8934 | EVERGREEN AVE APT 000C | 1 | 40.0 | 95.16 |
| 6204-011-019 | 8938 | EVERGREEN AVE | 1 | 40.0 | 95.16 |
| 6204-011-020 | 8942 | EVERGREEN AVE | 1 | 40.0 | 95.16 |
| 6204-011-021 | 8946 | EVERGREEN AVE | 1 | 95.0 | 226.00 |
| 6204-011-022 | 3013 | GLENWOOD PL | 1 | 50.0 | 118.95 |
| 6204-011-023 | 3007 | GLENWOOD PL | 1 | 50.0 | 118.95 |
| 6204-011-024 | 3001 | GLENWOOD PL | 1 | 50.0 | 118.95 |
| 6204-011-031 | 3017 | GLENWOOD PL | 1 | 50.0 | 118.95 |
| 6204-011-033 | 3030 | FIRESTONE BLVD | 1 | 200.0 | 475.78 |
| 6204-011-034 | 3020 | FIRESTONE BLVD | 1 | 310.0 | 737.46 |
| 6204-012-002 | 8991 | CYPRESS AVE | 1 | 59.0 | 140.36 |
| 6204-012-005 | 9120 | LONG BEACH BLVD | 1 | 57.0 | 135.60 |
| 6204-012-006 | 9110 | LONG BEACH BLVD | 1 | 93.0 | 221.24 |
| 6204-012-007 | 9100 | LONG BEACH BLVD | 1 | 93.0 | 221.24 |
| 6204-012-008 | | NO SITUS AVAILABLE | 1 | 40.0 | 95.16 |
| 6204-012-009 | 3010 | GLENWOOD PL | 1 | 40.0 | 95.16 |
| 6204-012-010 | 3016 | GLENWOOD PL | 1 | 40.0 | 95.16 |
| 6204-012-011 | 3018 | GLENWOOD PL | 1 | 60.0 | 142.73 |
| 6204-012-012 | 3026 | GLENWOOD PL | 1 | 60.0 | 142.73 |
| 6204-012-013 | 8985 | CYPRESS AVE | 1 | 40.0 | 95.16 |
| 6204-012-272 | | NO SITUS AVAILABLE | 1 | 16.0 | 38.06 |

| | | | | |
|--------------|-----------------------------|---|--------|--------|
| 6204-012-273 | NO SITUS AVAILABLE | 1 | 119.52 | 284.33 |
| 6204-013-001 | 9036 LONG BEACH BLVD | 1 | 60.0 | 142.73 |
| 6204-013-002 | 9036 LONG BEACH BLVD | 1 | 72.0 | 171.28 |
| 6204-013-009 | 8947 EVERGREEN AVE | 1 | 40.0 | 95.16 |
| 6204-013-010 | NO SITUS AVAILABLE | 1 | 30.0 | 71.37 |
| 6204-013-011 | 8917 EVERGREEN AVE | 1 | 60.0 | 142.73 |
| 6204-013-012 | 2931 WILLOW PL | 1 | 70.0 | 166.52 |
| 6204-013-013 | 2923 WILLOW PL | 1 | 50.0 | 118.95 |
| 6204-013-014 | 2917 WILLOW PL | 1 | 60.0 | 142.73 |
| 6204-013-015 | 2911 WILLOW PL | 1 | 60.0 | 142.73 |
| 6204-013-016 | 8936 LONG BEACH BLVD | 1 | 46.0 | 109.43 |
| 6204-013-017 | 8928 LONG BEACH BLVD | 1 | 31.0 | 73.75 |
| 6204-013-018 | 8926 LONG BEACH BLVD | 1 | 30.0 | 71.37 |
| 6204-013-020 | 8916 LONG BEACH BLVD | 1 | 93.0 | 221.24 |
| 6204-013-021 | 8904 LONG BEACH BLVD | 1 | 67.0 | 159.39 |
| 6204-013-024 | 2966 FIRESTONE BLVD | 1 | 120.0 | 285.47 |
| 6204-013-025 | 2976 FIRESTONE BLVD | 1 | 120.0 | 285.47 |
| 6204-013-027 | 9010 LONG BEACH BLVD | 1 | 93.0 | 221.24 |
| 6204-013-028 | 8924 LONG BEACH BLVD | 1 | 183.0 | 435.34 |
| 6204-013-030 | NO SITUS AVAILABLE | 1 | 93.42 | 222.24 |
| 6204-013-031 | NO SITUS AVAILABLE | 1 | 115.0 | 273.57 |
| 6204-013-032 | 9020 LONG BEACH BLVD | 1 | 93.42 | 222.24 |
| 6204-013-033 | NO SITUS AVAILABLE | 1 | 77.5 | 184.36 |
| 6204-014-003 | 8691 EVERGREEN AVE | 1 | 50.0 | 118.95 |
| 6204-014-004 | 8687 EVERGREEN AVE | 1 | 70.0 | 166.52 |
| 6204-014-005 | 8681 EVERGREEN AVE | 1 | 40.0 | 95.16 |
| 6204-014-006 | 8677 EVERGREEN AVE | 1 | 40.0 | 95.16 |
| 6204-014-007 | 8673 EVERGREEN AVE | 1 | 40.0 | 95.16 |
| 6204-014-008 | 8667 EVERGREEN AVE | 1 | 55.0 | 130.84 |
| 6204-014-009 | 8661 EVERGREEN AVE | 1 | 65.0 | 154.63 |
| 6204-014-010 | 8657 EVERGREEN AVE | 1 | 40.0 | 95.16 |
| 6204-014-011 | 8653 EVERGREEN AVE | 1 | 40.0 | 95.16 |
| 6204-014-012 | 8649 EVERGREEN AVE | 1 | 40.0 | 95.16 |
| 6204-014-013 | 8645 EVERGREEN AVE | 1 | 40.0 | 95.16 |
| 6204-014-014 | 8641 EVERGREEN AVE | 1 | 40.0 | 95.16 |
| 6204-014-015 | 8637 EVERGREEN AVE | 1 | 40.0 | 95.16 |
| 6204-014-016 | 8633 EVERGREEN AVE | 1 | 40.0 | 95.16 |
| 6204-014-017 | 8629 EVERGREEN AVE APT 000A | 1 | 40.0 | 95.16 |
| 6204-014-018 | 8623 EVERGREEN AVE | 1 | 40.0 | 95.16 |
| 6204-014-019 | 8621 EVERGREEN AVE | 1 | 40.0 | 95.16 |
| 6204-014-020 | 8617 EVERGREEN AVE | 1 | 40.0 | 95.16 |
| 6204-014-021 | 8615 EVERGREEN AVE | 1 | 40.0 | 95.16 |
| 6204-014-022 | 8611 EVERGREEN AVE | 1 | 40.0 | 95.16 |
| 6204-014-023 | 8607 EVERGREEN AVE | 1 | 40.0 | 95.16 |
| 6204-014-024 | 8601 EVERGREEN AVE | 1 | 40.0 | 95.16 |
| 6204-014-025 | 2966 ARDMORE AVE | 1 | 40.0 | 95.16 |
| 6204-014-026 | 2960 ARDMORE AVE | 1 | 50.0 | 118.95 |
| 6204-014-027 | 8600 CHESTNUT AVE | 1 | 40.0 | 95.16 |
| 6204-014-028 | 8604 CHESTNUT AVE | 1 | 40.0 | 95.16 |
| 6204-014-029 | 8608 CHESTNUT AVE | 1 | 40.0 | 95.16 |
| 6204-014-030 | 8612 CHESTNUT AVE | 1 | 40.0 | 95.16 |
| 6204-014-031 | 8616 CHESTNUT AVE | 1 | 40.0 | 95.16 |
| 6204-014-032 | 8620 CHESTNUT AVE | 1 | 40.0 | 95.16 |
| 6204-014-033 | 8624 CHESTNUT AVE | 1 | 40.0 | 95.16 |
| 6204-014-034 | 8630 CHESTNUT AVE | 1 | 40.0 | 95.16 |
| 6204-014-035 | 8632 CHESTNUT AVE | 1 | 40.0 | 95.16 |
| 6204-014-036 | 8636 CHESTNUT AVE | 1 | 40.0 | 95.16 |
| 6204-014-037 | 8642 CHESTNUT AVE | 1 | 35.0 | 83.26 |
| 6204-014-038 | 8644 CHESTNUT AVE | 1 | 45.0 | 107.05 |
| 6204-014-039 | 8648 CHESTNUT AVE | 1 | 40.0 | 95.16 |
| 6204-014-040 | 8652 CHESTNUT AVE | 1 | 40.0 | 95.16 |
| 6204-014-041 | 8656 CHESTNUT AVE # A,B,C | 1 | 40.0 | 95.16 |
| 6204-014-042 | 8660 CHESTNUT AVE | 1 | 40.0 | 95.16 |

| | | | | | |
|--------------|------|--------------------|---|-------|--------|
| 6204-014-043 | 8664 | CHESTNUT AVE | 1 | 40.0 | 95.16 |
| 6204-014-044 | 8668 | CHESTNUT AVE | 1 | 40.0 | 95.16 |
| 6204-014-045 | 8674 | CHESTNUT AVE | 1 | 60.0 | 142.73 |
| 6204-014-046 | 8680 | CHESTNUT AVE | 1 | 60.0 | 142.73 |
| 6204-014-047 | 8684 | CHESTNUT AVE | 1 | 40.0 | 95.16 |
| 6204-014-048 | 8688 | CHESTNUT AVE | 1 | 40.0 | 95.16 |
| 6204-014-049 | 8692 | CHESTNUT AVE | 1 | 40.0 | 95.16 |
| 6204-014-050 | 2955 | FIRESTONE BLVD | 1 | 105.0 | 249.78 |
| 6204-014-052 | | NO SITUS AVAILABLE | 1 | 250.0 | 594.73 |
| 6204-015-001 | 8665 | CHESTNUT AVE | 1 | 50.0 | 118.95 |
| 6204-015-002 | 2923 | LAUREL PL | 1 | 50.0 | 118.95 |
| 6204-015-003 | 2915 | LAUREL PL | 1 | 50.0 | 118.95 |
| 6204-015-004 | 8659 | CHESTNUT AVE | 1 | 40.0 | 95.16 |
| 6204-015-005 | 8655 | CHESTNUT AVE | 1 | 40.0 | 95.16 |
| 6204-015-006 | 8649 | CHESTNUT AVE | 1 | 40.0 | 95.16 |
| 6204-015-007 | 8645 | CHESTNUT AVE | 1 | 60.0 | 142.73 |
| 6204-015-008 | 8637 | CHESTNUT AVE | 1 | 60.0 | 142.73 |
| 6204-015-009 | 8633 | CHESTNUT AVE | 1 | 40.0 | 95.16 |
| 6204-015-010 | 8629 | CHESTNUT AVE | 1 | 40.0 | 95.16 |
| 6204-015-011 | 8625 | CHESTNUT AVE | 1 | 40.0 | 95.16 |
| 6204-015-012 | 8621 | CHESTNUT AVE | 1 | 40.0 | 95.16 |
| 6204-015-013 | 8617 | CHESTNUT AVE | 1 | 40.0 | 95.16 |
| 6204-015-014 | 8615 | CHESTNUT AVE | 1 | 40.0 | 95.16 |
| 6204-015-016 | 2920 | ARDMORE AVE | 1 | 45.0 | 107.05 |
| 6204-015-017 | 2916 | ARDMORE AVE | 1 | 45.0 | 107.05 |
| 6204-015-018 | 2912 | ARDMORE AVE | 1 | 45.0 | 107.05 |
| 6204-015-019 | 2906 | ARDMORE AVE | 1 | 45.0 | 107.05 |
| 6204-015-020 | 2900 | ARDMORE AVE | 1 | 60.0 | 142.73 |
| 6204-015-021 | 8614 | MOUNTAIN VIEW AVE | 1 | 60.0 | 142.73 |
| 6204-015-022 | 8618 | MOUNTAIN VIEW AVE | 1 | 60.0 | 142.73 |
| 6204-015-023 | 8626 | MOUNTAIN VIEW AVE | 1 | 40.0 | 95.16 |
| 6204-015-024 | 8630 | MOUNTAIN VIEW AVE | 1 | 40.0 | 95.16 |
| 6204-015-025 | 8634 | MOUNTAIN VIEW AVE | 1 | 40.0 | 95.16 |
| 6204-015-026 | 8636 | MOUNTAIN VIEW AVE | 1 | 40.0 | 95.16 |
| 6204-015-027 | 8640 | MOUNTAIN VIEW AVE | 1 | 40.0 | 95.16 |
| 6204-015-028 | 8644 | MOUNTAIN VIEW AVE | 1 | 40.0 | 95.16 |
| 6204-015-029 | 8648 | MOUNTAIN VIEW AVE | 1 | 40.0 | 95.16 |
| 6204-015-030 | 8656 | MOUNTAIN VIEW AVE | 1 | 80.0 | 190.31 |
| 6204-015-031 | 2907 | LAUREL PL | 1 | 60.0 | 142.73 |
| 6204-015-032 | 2909 | LAUREL PL | 1 | 45.0 | 107.05 |
| 6204-015-033 | 2913 | LAUREL PL | 1 | 45.0 | 107.05 |
| 6204-015-034 | 8601 | CHESTNUT AVE | 1 | 60.0 | 142.73 |
| 6204-015-035 | 8611 | CHESTNUT AVE | 1 | 40.0 | 95.16 |
| 6204-016-001 | 2927 | FIRESTONE BLVD | 1 | 120.0 | 285.47 |
| 6204-016-002 | 2911 | FIRESTONE BLVD | 1 | 54.0 | 128.46 |
| 6204-016-003 | 8840 | LONG BEACH BLVD | 1 | 63.0 | 149.87 |
| 6204-016-004 | 8824 | LONG BEACH BLVD | 1 | 96.0 | 228.37 |
| 6204-016-005 | | NO SITUS AVAILABLE | 1 | 54.0 | 128.46 |
| 6204-016-009 | 2906 | LAUREL PL | 1 | 40.0 | 95.16 |
| 6204-016-010 | | NO SITUS AVAILABLE | 1 | 40.0 | 95.16 |
| 6204-016-011 | 2914 | LAUREL PL | 1 | 40.0 | 95.16 |
| 6204-016-012 | 8685 | CHESTNUT AVE | 1 | 80.0 | 190.31 |
| 6204-016-013 | 8681 | CHESTNUT AVE | 1 | 40.0 | 95.16 |
| 6204-016-014 | 2920 | LAUREL PL | 1 | 35.0 | 83.26 |
| 6204-016-015 | 8677 | CHESTNUT AVE | 1 | 43.0 | 102.29 |
| 6204-016-018 | 2900 | LAUREL PL | 1 | 84.0 | 199.83 |
| 6204-016-019 | 8800 | LONG BEACH BLVD | 1 | 196.0 | 466.26 |
| 6204-017-003 | 8716 | LONG BEACH BLVD | 1 | 50.0 | 118.95 |
| 6204-017-004 | | NO SITUS AVAILABLE | 1 | 50.0 | 118.95 |
| 6204-017-005 | 8700 | LONG BEACH BLVD | 1 | 96.0 | 228.37 |
| 6204-017-006 | 2818 | ORCHARD PL | 1 | 50.0 | 118.95 |
| 6204-017-010 | 8651 | MOUNTAIN VIEW AVE | 1 | 60.0 | 142.73 |
| 6204-017-011 | 8639 | MOUNTAIN VIEW AVE | 1 | 52.0 | 123.70 |

| | | | | | |
|--------------|------|---------------------|---|--------|--------|
| 6204-017-012 | 8631 | MOUNTAIN VIEW AVE | 1 | 37.0 | 88.02 |
| 6204-017-013 | 8627 | MOUNTAIN VIEW AVE | 1 | 38.0 | 90.40 |
| 6204-017-014 | 8623 | MOUNTAIN VIEW AVE | 1 | 39.0 | 92.78 |
| 6204-017-015 | 8619 | MOUNTAIN VIEW AVE | 1 | 50.0 | 118.95 |
| 6204-017-016 | 2829 | ORCHARD PL | 1 | 70.0 | 166.52 |
| 6204-017-017 | 2823 | ORCHARD PL | 1 | 50.0 | 118.95 |
| 6204-017-018 | 2815 | ORCHARD PL | 1 | 60.0 | 142.73 |
| 6204-017-019 | 2811 | ORCHARD PL NO B | 1 | 50.0 | 118.95 |
| 6204-017-020 | 8638 | LONG BEACH BLVD | 1 | 198.0 | 471.02 |
| 6204-017-021 | 8605 | MOUNTAIN VIEW AVE | 1 | 75.0 | 178.42 |
| 6204-017-022 | 8611 | MOUNTAIN VIEW AVE | 1 | 45.0 | 107.05 |
| 6204-017-023 | 8615 | MOUNTAIN VIEW AVE | 1 | 44.0 | 104.67 |
| 6204-017-024 | 2852 | ARDMORE AVE | 1 | 60.0 | 142.73 |
| 6204-017-025 | 2844 | ARDMORE AVE | 1 | 60.0 | 142.73 |
| 6204-017-026 | 2838 | ARDMORE AVE | 1 | 50.0 | 118.95 |
| 6204-017-027 | 2834 | ARDMORE AVE | 1 | 60.0 | 142.73 |
| 6204-017-028 | 2828 | ARDMORE AVE | 1 | 45.0 | 107.05 |
| 6204-017-029 | 2824 | ARDMORE AVE | 1 | 55.0 | 130.84 |
| 6204-017-032 | 8600 | LONG BEACH BLVD | 1 | 96.0 | 228.37 |
| 6204-017-033 | | NO SITUS AVAILABLE | 1 | 86.0 | 204.59 |
| 6204-017-034 | 8616 | LONG BEACH BLVD | 1 | 101.0 | 240.27 |
| 6204-017-036 | | NO SITUS AVAILABLE | 1 | 196.48 | 467.41 |
| 6204-017-037 | | NO SITUS AVAILABLE | 1 | 214.0 | 509.08 |
| 6204-018-001 | 8601 | LONG BEACH BLVD | 1 | 101.0 | 240.27 |
| 6204-018-002 | 8615 | LONG BEACH BLVD | 1 | 136.0 | 323.53 |
| 6204-018-003 | 2770 | ARDMORE AVE | 1 | 40.0 | 95.16 |
| 6204-018-004 | 2766 | ARDMORE AVE | 1 | 40.0 | 95.16 |
| 6204-018-005 | 2762 | ARDMORE AVE | 1 | 48.0 | 114.19 |
| 6204-018-006 | 2758 | ARDMORE AVE | 1 | 48.0 | 114.19 |
| 6204-018-007 | 2752 | ARDMORE AVE | 1 | 48.0 | 114.19 |
| 6204-018-008 | 2748 | ARDMORE AVE | 1 | 48.0 | 114.19 |
| 6204-018-009 | 2742 | ARDMORE AVE | 1 | 48.0 | 114.19 |
| 6204-018-011 | 2730 | ARDMORE AVE | 1 | 60.0 | 142.73 |
| 6204-018-012 | 2724 | ARDMORE AVE | 1 | 60.0 | 142.73 |
| 6204-018-013 | 2718 | ARDMORE AVE | 1 | 70.0 | 166.52 |
| 6204-018-014 | 2701 | ORCHARD PL | 1 | 44.0 | 104.67 |
| 6204-018-015 | 2705 | ORCHARD PL | 1 | 81.0 | 192.69 |
| 6204-018-016 | 2717 | ORCHARD PL | 1 | 71.0 | 168.90 |
| 6204-018-017 | 2721 | ORCHARD PL | 1 | 35.0 | 83.26 |
| 6204-018-018 | 2725 | ORCHARD PL | 1 | 35.0 | 83.26 |
| 6204-018-019 | 2729 | ORCHARD PL | 1 | 50.0 | 118.95 |
| 6204-018-020 | 2733 | ORCHARD PL | 1 | 40.0 | 95.16 |
| 6204-018-021 | 2739 | ORCHARD PL APT 000A | 1 | 40.0 | 95.16 |
| 6204-018-022 | 2741 | ORCHARD PL | 1 | 40.0 | 95.16 |
| 6204-018-023 | 2745 | ORCHARD PL | 1 | 40.0 | 95.16 |
| 6204-018-024 | 2749 | ORCHARD PL | 1 | 40.0 | 95.16 |
| 6204-018-025 | 2751 | ORCHARD PL | 1 | 40.0 | 95.16 |
| 6204-018-026 | 2757 | ORCHARD PL | 1 | 40.0 | 95.16 |
| 6204-018-027 | 2761 | ORCHARD PL | 1 | 40.0 | 95.16 |
| 6204-018-028 | 2765 | ORCHARD PL | 1 | 40.0 | 95.16 |
| 6204-018-029 | 2769 | ORCHARD PL | 1 | 40.0 | 95.16 |
| 6204-018-030 | 2773 | ORCHARD PL | 1 | 40.0 | 95.16 |
| 6204-018-031 | 2777 | ORCHARD PL | 1 | 40.0 | 95.16 |
| 6204-018-032 | | NO SITUS AVAILABLE | 1 | 50.0 | 118.95 |
| 6204-018-033 | 8627 | LONG BEACH BLVD | 1 | 50.0 | 118.95 |
| 6204-018-034 | 2781 | ORCHARD PL | 1 | 40.0 | 95.16 |
| 6204-018-035 | 8635 | LONG BEACH BLVD | 1 | 96.0 | 228.37 |
| 6204-018-041 | 2736 | ARDMORE AVE | 1 | 60.0 | 142.73 |
| 6204-019-001 | 8707 | LONG BEACH BLVD | 1 | 100.0 | 237.89 |
| 6204-019-002 | 8711 | LONG BEACH BLVD | 1 | 46.0 | 109.43 |
| 6204-019-003 | 8715 | LONG BEACH BLVD | 1 | 50.0 | 118.95 |
| 6204-019-004 | 2790 | ORCHARD PL | 1 | 40.0 | 95.16 |
| 6204-019-005 | 2786 | ORCHARD PL | 1 | 40.0 | 95.16 |

| | | | | | |
|--------------|------|--------------------|---|--------|----------|
| 6204-019-006 | 2782 | ORCHARD PL | 1 | 40.0 | 95.16 |
| 6204-019-007 | 2776 | ORCHARD PL | 1 | 40.0 | 95.16 |
| 6204-019-008 | 2774 | ORCHARD PL | 1 | 40.0 | 95.16 |
| 6204-019-009 | 2770 | ORCHARD PL | 1 | 40.0 | 95.16 |
| 6204-019-010 | 2766 | ORCHARD PL | 1 | 40.0 | 95.16 |
| 6204-019-011 | 2762 | ORCHARD PL | 1 | 40.0 | 95.16 |
| 6204-019-012 | 2756 | ORCHARD PL | 1 | 40.0 | 95.16 |
| 6204-019-013 | 2752 | ORCHARD PL | 1 | 40.0 | 95.16 |
| 6204-019-014 | 2748 | ORCHARD PL | 1 | 40.0 | 95.16 |
| 6204-019-015 | 2744 | ORCHARD PL | 1 | 40.0 | 95.16 |
| 6204-019-016 | 2740 | ORCHARD PL | 1 | 40.0 | 95.16 |
| 6204-019-017 | 2736 | ORCHARD PL | 1 | 40.0 | 95.16 |
| 6204-019-018 | 2732 | ORCHARD PL | 1 | 40.0 | 95.16 |
| 6204-019-019 | 2728 | ORCHARD PL | 1 | 40.0 | 95.16 |
| 6204-019-020 | 2726 | ORCHARD PL | 1 | 40.0 | 95.16 |
| 6204-019-021 | 2722 | ORCHARD PL | 1 | 40.0 | 95.16 |
| 6204-019-022 | 2718 | ORCHARD PL | 1 | 40.0 | 95.16 |
| 6204-019-023 | 2714 | ORCHARD PL | 1 | 40.0 | 95.16 |
| 6204-019-024 | 2708 | ORCHARD PL | 1 | 40.0 | 95.16 |
| 6204-019-025 | 8700 | SANTA FE AVE | 1 | 60.0 | 142.73 |
| 6204-019-026 | 8714 | SANTA FE AVE | 1 | 45.0 | 107.05 |
| 6204-019-027 | 8730 | SANTA FE AVE | 1 | 80.0 | 190.31 |
| 6204-019-028 | 2709 | LAUREL PL | 1 | 40.0 | 95.16 |
| 6204-019-029 | 2713 | LAUREL PL | 1 | 40.0 | 95.16 |
| 6204-019-030 | 2717 | LAUREL PL | 1 | 40.0 | 95.16 |
| 6204-019-031 | 2721 | LAUREL PL | 1 | 40.0 | 95.16 |
| 6204-019-032 | 2725 | LAUREL PL | 1 | 40.0 | 95.16 |
| 6204-019-033 | 2729 | LAUREL PL | 1 | 40.0 | 95.16 |
| 6204-019-034 | 2735 | LAUREL PL | 1 | 40.0 | 95.16 |
| 6204-019-035 | 2737 | LAUREL PL | 1 | 80.0 | 190.31 |
| 6204-019-036 | 2747 | LAUREL PL | 1 | 80.0 | 190.31 |
| 6204-019-039 | 2763 | LAUREL PL | 1 | 60.0 | 142.73 |
| 6204-019-040 | 2771 | LAUREL PL | 1 | 40.0 | 95.16 |
| 6204-019-041 | 2773 | LAUREL PL | 1 | 40.0 | 95.16 |
| 6204-019-042 | 2779 | LAUREL PL | 1 | 40.0 | 95.16 |
| 6204-019-043 | 2783 | LAUREL PL | 1 | 65.0 | 154.63 |
| 6204-019-046 | 8721 | LONG BEACH BLVD | 1 | 198.0 | 471.02 |
| 6204-019-047 | 2789 | LAUREL PL | 1 | 55.0 | 130.84 |
| 6204-019-048 | 2751 | LAUREL PL | 1 | 100.0 | 237.89 |
| 6204-020-001 | 2766 | LAUREL PL | 1 | 40.0 | 95.16 |
| 6204-020-002 | 2762 | LAUREL PL | 1 | 40.0 | 95.16 |
| 6204-020-003 | 2754 | LAUREL PL | 1 | 100.0 | 237.89 |
| 6204-020-004 | 2746 | LAUREL PL | 1 | 60.0 | 142.73 |
| 6204-020-005 | 2740 | LAUREL PL | 1 | 60.0 | 142.73 |
| 6204-020-010 | 2725 | FIRESTONE BLVD | 1 | 120.0 | 285.47 |
| 6204-020-013 | 2751 | FIRESTONE BLVD | 1 | 60.0 | 142.73 |
| 6204-020-015 | 2735 | FIRESTONE BLVD | 1 | 200.0 | 475.78 |
| 6204-020-016 | 2701 | FIRESTONE BLVD | 1 | 558.23 | 1,327.97 |
| 6204-020-017 | 2701 | FIRESTONE BLVD | 1 | 180.0 | 428.20 |
| 6204-021-005 | 2800 | LAUREL PL | 1 | 40.0 | 95.16 |
| 6204-021-006 | 2798 | LAUREL PL | 1 | 40.0 | 95.16 |
| 6204-021-007 | 2794 | LAUREL PL | 1 | 40.0 | 95.16 |
| 6204-021-008 | 2788 | LAUREL PL APT 000B | 1 | 40.0 | 95.16 |
| 6204-021-009 | 2784 | LAUREL PL | 1 | 40.0 | 95.16 |
| 6204-021-010 | 2780 | LAUREL PL | 1 | 40.0 | 95.16 |
| 6204-021-011 | 2774 | LAUREL PL | 1 | 82.0 | 195.07 |
| 6204-021-012 | 2770 | LAUREL PL | 1 | 38.0 | 90.40 |
| 6204-021-018 | 2801 | FIRESTONE BLVD | 1 | 120.0 | 285.47 |
| 6204-021-019 | 2811 | FIRESTONE BLVD | 1 | 143.0 | 340.18 |
| 6204-021-020 | 2781 | FIRESTONE BLVD | 1 | 240.0 | 570.94 |
| 6204-021-021 | 8801 | LONG BEACH BLVD | 1 | 196.43 | 467.29 |
| 6204-021-022 | 2761 | FIRESTONE BLVD | 1 | 120.0 | 285.47 |
| 6204-022-016 | 2801 | WILLOW PL | 1 | 40.0 | 95.16 |

| | | | | | |
|--------------|------|------------------|---|--------|--------|
| 6204-022-017 | 2805 | WILLOW PL | 1 | 40.0 | 95.16 |
| 6204-022-018 | 2809 | WILLOW PL | 1 | 40.0 | 95.16 |
| 6204-022-019 | 2815 | WILLOW PL | 1 | 40.0 | 95.16 |
| 6204-022-020 | 2819 | WILLOW PL | 1 | 40.0 | 95.16 |
| 6204-022-022 | 8935 | LONG BEACH BLVD | 1 | 93.0 | 221.24 |
| 6204-022-028 | 8925 | LONG BEACH BLVD | 1 | 280.26 | 666.71 |
| 6204-023-004 | 2742 | FIRESTONE BLVD | 1 | 60.0 | 142.73 |
| 6204-023-005 | 2732 | FIRESTONE BLVD | 1 | 120.0 | 285.47 |
| 6204-023-006 | 2722 | FIRESTONE BLVD | 1 | 60.0 | 142.73 |
| 6204-023-009 | 2701 | WILLOW PL | 1 | 38.0 | 90.40 |
| 6204-023-010 | 2705 | WILLOW PL APT A | 1 | 40.0 | 95.16 |
| 6204-023-011 | 2707 | WILLOW PL | 1 | 40.0 | 95.16 |
| 6204-023-012 | 2715 | WILLOW PL | 1 | 40.0 | 95.16 |
| 6204-023-013 | 2717 | WILLOW PL | 1 | 40.0 | 95.16 |
| 6204-023-014 | 2721 | WILLOW PL | 1 | 40.0 | 95.16 |
| 6204-023-015 | 2725 | WILLOW PL | 1 | 40.0 | 95.16 |
| 6204-023-016 | 2729 | WILLOW PL | 1 | 40.0 | 95.16 |
| 6204-023-017 | 2735 | WILLOW PL | 1 | 40.0 | 95.16 |
| 6204-023-018 | 2737 | WILLOW PL | 1 | 40.0 | 95.16 |
| 6204-023-019 | 2743 | WILLOW PL | 1 | 40.0 | 95.16 |
| 6204-023-020 | 2747 | WILLOW PL | 1 | 40.0 | 95.16 |
| 6204-023-023 | 2702 | FIRESTONE BLVD | 1 | 192.0 | 456.75 |
| 6204-024-001 | 2768 | WILLOW PL | 1 | 40.0 | 95.16 |
| 6204-024-002 | 2764 | WILLOW PL | 1 | 40.0 | 95.16 |
| 6204-024-003 | 2760 | WILLOW PL | 1 | 40.0 | 95.16 |
| 6204-024-004 | 2756 | WILLOW PL | 1 | 40.0 | 95.16 |
| 6204-024-005 | 2752 | WILLOW PL | 1 | 40.0 | 95.16 |
| 6204-024-006 | 2748 | WILLOW PL | 1 | 40.0 | 95.16 |
| 6204-024-007 | 2744 | WILLOW PL | 1 | 40.0 | 95.16 |
| 6204-024-008 | 2740 | WILLOW PL | 1 | 40.0 | 95.16 |
| 6204-024-009 | 2736 | WILLOW PL | 1 | 40.0 | 95.16 |
| 6204-024-010 | 2732 | WILLOW PL | 1 | 40.0 | 95.16 |
| 6204-024-011 | 2728 | WILLOW PL | 1 | 40.0 | 95.16 |
| 6204-024-012 | 2724 | WILLOW PL | 1 | 40.0 | 95.16 |
| 6204-024-013 | 2720 | WILLOW PL | 1 | 40.0 | 95.16 |
| 6204-024-014 | 2716 | WILLOW PL | 1 | 40.0 | 95.16 |
| 6204-024-015 | 2712 | WILLOW PL | 1 | 40.0 | 95.16 |
| 6204-024-016 | 2710 | WILLOW PL | 1 | 40.0 | 95.16 |
| 6204-024-017 | 2708 | WILLOW PL | 1 | 62.0 | 147.49 |
| 6204-024-018 | 9016 | SANTA FE AVE | 1 | 47.0 | 111.81 |
| 6204-024-019 | 9018 | SANTA FE AVE | 1 | 54.0 | 128.46 |
| 6204-024-020 | 9024 | SANTA FE AVE | 1 | 54.0 | 128.46 |
| 6204-024-021 | 9028 | SANTA FE AVE #B | 1 | 53.0 | 126.08 |
| 6204-024-022 | 2715 | GLENWOOD PL | 1 | 40.0 | 95.16 |
| 6204-024-023 | 2719 | GLENWOOD PL | 1 | 40.0 | 95.16 |
| 6204-024-024 | 2723 | GLENWOOD PL | 1 | 40.0 | 95.16 |
| 6204-024-025 | 2727 | GLENWOOD PL | 1 | 40.0 | 95.16 |
| 6204-024-026 | 2731 | GLENWOOD PL | 1 | 40.0 | 95.16 |
| 6204-024-027 | 2735 | GLENWOOD PL | 1 | 40.0 | 95.16 |
| 6204-024-028 | 2739 | GLENWOOD PL | 1 | 40.0 | 95.16 |
| 6204-024-029 | 2741 | GLENWOOD PL | 1 | 40.0 | 95.16 |
| 6204-024-030 | 2745 | GLENWOOD PL | 1 | 40.0 | 95.16 |
| 6204-024-031 | 2749 | GLENWOOD PL | 1 | 40.0 | 95.16 |
| 6204-024-032 | 2753 | GLENWOOD PL | 1 | 40.0 | 95.16 |
| 6204-024-033 | 2757 | GLENWOOD PL | 1 | 40.0 | 95.16 |
| 6204-025-006 | 2822 | WILLOW PL | 1 | 50.0 | 118.95 |
| 6204-025-007 | 2818 | WILLOW PL NO B | 1 | 40.0 | 95.16 |
| 6204-025-008 | 2814 | WILLOW PL | 1 | 40.0 | 95.16 |
| 6204-025-009 | 2810 | WILLOW PL | 1 | 40.0 | 95.16 |
| 6204-025-010 | 2800 | WILLOW PL | 1 | 80.0 | 190.31 |
| 6204-025-011 | 2796 | WILLOW PL UNIT C | 1 | 40.0 | 95.16 |
| 6204-025-012 | 2792 | WILLOW PL | 1 | 40.0 | 95.16 |
| 6204-025-013 | 2788 | WILLOW PL | 1 | 40.0 | 95.16 |

| | | | | | |
|--------------|------|----------------------|---|--------|--------|
| 6204-025-014 | 2784 | WILLOW PL | 1 | 40.0 | 95.16 |
| 6204-025-015 | 2780 | WILLOW PL | 1 | 40.0 | 95.16 |
| 6204-025-016 | 2776 | WILLOW PL | 1 | 40.0 | 95.16 |
| 6204-025-017 | 2772 | WILLOW PL | 1 | 40.0 | 95.16 |
| 6204-025-018 | 2763 | GLENWOOD PL | 1 | 40.0 | 95.16 |
| 6204-025-019 | 2767 | GLENWOOD PL | 1 | 80.0 | 190.31 |
| 6204-025-020 | 2775 | GLENWOOD PL | 1 | 40.0 | 95.16 |
| 6204-025-021 | 2779 | GLENWOOD PL | 1 | 40.0 | 95.16 |
| 6204-025-022 | 2783 | GLENWOOD PL | 1 | 40.0 | 95.16 |
| 6204-025-023 | 2787 | GLENWOOD PL | 1 | 40.0 | 95.16 |
| 6204-025-024 | 2791 | GLENWOOD PL | 1 | 80.0 | 190.31 |
| 6204-025-025 | 2799 | GLENWOOD PL | 1 | 40.0 | 95.16 |
| 6204-025-026 | 2803 | GLENWOOD PL | 1 | 40.0 | 95.16 |
| 6204-025-027 | 2807 | GLENWOOD PL | 1 | 40.0 | 95.16 |
| 6204-025-028 | 2811 | GLENWOOD PL | 1 | 80.0 | 190.31 |
| 6204-025-029 | 2819 | GLENWOOD PL | 1 | 40.0 | 95.16 |
| 6204-025-030 | 2821 | GLENWOOD PL | 1 | 40.0 | 95.16 |
| 6204-025-031 | 2823 | GLENWOOD PL | 1 | 40.0 | 95.16 |
| 6204-025-032 | 2831 | GLENWOOD PL | 1 | 40.0 | 95.16 |
| 6204-025-036 | 9037 | LONG BEACH BLVD | 1 | 51.0 | 121.32 |
| 6204-025-037 | 9029 | LONG BEACH BLVD | 1 | 42.0 | 99.91 |
| 6204-025-038 | 2835 | GLENWOOD PL | 1 | 40.0 | 95.16 |
| 6204-025-039 | 9019 | LONG BEACH BLVD | 1 | 123.0 | 292.60 |
| 6204-025-042 | 2826 | WILLOW PL | 1 | 70.0 | 166.52 |
| 6204-026-007 | 2834 | GLENWOOD PL | 1 | 40.0 | 95.16 |
| 6204-026-009 | 2824 | GLENWOOD PL | 1 | 65.0 | 154.63 |
| 6204-026-011 | 2810 | GLENWOOD PL | 1 | 80.0 | 190.31 |
| 6204-026-012 | 2806 | GLENWOOD PL | 1 | 50.0 | 118.95 |
| 6204-026-013 | 2800 | GLENWOOD PL | 1 | 35.0 | 83.26 |
| 6204-026-032 | 9121 | LONG BEACH BLVD | 1 | 52.0 | 123.70 |
| 6204-026-037 | 2804 | GLENWOOD PL | 1 | 35.0 | 83.26 |
| 6204-026-040 | 2786 | GLENWOOD PL | 1 | 40.0 | 95.16 |
| 6204-026-041 | 2792 | GLENWOOD PL | 1 | 40.0 | 95.16 |
| 6204-026-042 | 2818 | GLENWOOD PL UNIT B C | 1 | 40.0 | 95.16 |
| 6204-026-043 | 2830 | GLENWOOD PL | 1 | 55.0 | 130.84 |
| 6204-026-044 | 2790 | GLENWOOD PL | 1 | 40.0 | 95.16 |
| 6204-026-045 | | NO SITUS AVAILABLE | 1 | 187.0 | 444.85 |
| 6204-026-046 | | NO SITUS AVAILABLE | 1 | 80.0 | 190.31 |
| 6204-026-279 | | NO SITUS AVAILABLE | 1 | 16.0 | 38.06 |
| 6204-026-281 | | NO SITUS AVAILABLE | 1 | 117.93 | 280.54 |
| 6204-026-282 | | NO SITUS AVAILABLE | 1 | 120.01 | 285.49 |
| 6204-027-002 | 2776 | GLENWOOD PL | 1 | 40.0 | 95.16 |
| 6204-027-004 | 2770 | GLENWOOD PL | 1 | 40.0 | 95.16 |
| 6204-027-007 | 2758 | GLENWOOD PL | 1 | 40.0 | 95.16 |
| 6204-027-009 | 2746 | GLENWOOD PL | 1 | 40.0 | 95.16 |
| 6204-027-011 | 2738 | GLENWOOD PL | 1 | 40.0 | 95.16 |
| 6204-027-013 | 2724 | GLENWOOD PL | 1 | 40.0 | 95.16 |
| 6204-027-014 | 2720 | GLENWOOD PL | 1 | 40.0 | 95.16 |
| 6204-027-018 | 2724 | GLENWOOD PL | 1 | 35.0 | 83.26 |
| 6204-027-038 | 2782 | GLENWOOD PL | 1 | 40.0 | 95.16 |
| 6204-027-040 | 2768 | GLENWOOD PL | 1 | 40.0 | 95.16 |
| 6204-027-041 | 2762 | GLENWOOD PL | 1 | 40.0 | 95.16 |
| 6204-027-042 | 2750 | GLENWOOD PL | 1 | 80.0 | 190.31 |
| 6204-027-043 | 2742 | GLENWOOD PL | 1 | 40.0 | 95.16 |
| 6204-027-044 | 2730 | GLENWOOD PL | 1 | 120.0 | 285.47 |
| 6204-027-045 | 2702 | GLENWOOD PL | 1 | 152.0 | 361.59 |
| 6204-027-046 | 2774 | GLENWOOD PL | 1 | 40.0 | 95.16 |
| 6204-027-047 | 2774 | GLENWOOD PL | 1 | 40.0 | 95.16 |
| 6204-027-276 | | NO SITUS AVAILABLE | 1 | 40.0 | 95.16 |
| 6204-027-277 | | NO SITUS AVAILABLE | 1 | 120.01 | 285.49 |
| 6204-028-023 | 2552 | GLENWOOD PL | 1 | 50.0 | 118.95 |
| 6204-028-024 | 9007 | SANTA FE AVE | 1 | 50.0 | 118.95 |
| 6204-028-025 | 9013 | SANTA FE AVE | 1 | 71.0 | 168.90 |

| | | | | | |
|--------------|------|-----------------------|---|-------|--------|
| 6204-028-049 | 2402 | GLENWOOD PL | 1 | 50.0 | 118.95 |
| 6204-028-050 | 2406 | GLENWOOD PL | 1 | 50.0 | 118.95 |
| 6204-028-051 | 2412 | GLENWOOD PL | 1 | 50.0 | 118.95 |
| 6204-028-052 | 2418 | GLENWOOD PL | 1 | 50.0 | 118.95 |
| 6204-028-053 | 2422 | GLENWOOD PL | 1 | 50.0 | 118.95 |
| 6204-028-054 | 2428 | GLENWOOD PL | 1 | 50.0 | 118.95 |
| 6204-028-055 | 2432 | GLENWOOD PL | 1 | 50.0 | 118.95 |
| 6204-028-056 | 2438 | GLENWOOD PL | 1 | 50.0 | 118.95 |
| 6204-028-057 | 2444 | GLENWOOD PL | 1 | 50.0 | 118.95 |
| 6204-028-058 | 2448 | GLENWOOD PL | 1 | 50.0 | 118.95 |
| 6204-028-059 | 2454 | GLENWOOD PL | 1 | 50.0 | 118.95 |
| 6204-028-060 | 2458 | GLENWOOD PL | 1 | 50.0 | 118.95 |
| 6204-028-061 | 2500 | GLENWOOD PL | 1 | 50.0 | 118.95 |
| 6204-028-062 | 2506 | GLENWOOD PL | 1 | 50.0 | 118.95 |
| 6204-028-063 | 2510 | GLENWOOD PL | 1 | 50.0 | 118.95 |
| 6204-028-064 | 2514 | GLENWOOD PL | 1 | 50.0 | 118.95 |
| 6204-028-065 | 2520 | GLENWOOD PL | 1 | 50.0 | 118.95 |
| 6204-028-066 | 2524 | GLENWOOD PL | 1 | 50.0 | 118.95 |
| 6204-028-067 | 2530 | GLENWOOD PL | 1 | 50.0 | 118.95 |
| 6204-028-068 | 2534 | GLENWOOD PL | 1 | 50.0 | 118.95 |
| 6204-028-069 | 2540 | GLENWOOD PL | 1 | 50.0 | 118.95 |
| 6204-028-070 | 2544 | GLENWOOD PL | 1 | 50.0 | 118.95 |
| 6204-028-270 | | NO SITUS AVAILABLE | 1 | 118.0 | 280.71 |
| 6204-028-271 | | NO SITUS AVAILABLE | 1 | 118.0 | 280.71 |
| 6204-029-005 | 8915 | SANTA FE AVE | 1 | 50.0 | 118.95 |
| 6204-029-006 | 8919 | SANTA FE AVE | 1 | 50.0 | 118.95 |
| 6204-029-007 | 8925 | SANTA FE AVE | 1 | 50.0 | 118.95 |
| 6204-029-008 | 8929 | SANTA FE AVE | 1 | 50.0 | 118.95 |
| 6204-029-009 | 8935 | SANTA FE AVE | 1 | 50.0 | 118.95 |
| 6204-029-010 | 8941 | SANTA FE AVE | 1 | 50.0 | 118.95 |
| 6204-029-011 | 8945 | SANTA FE AVE | 1 | 50.0 | 118.95 |
| 6204-029-012 | 8949 | SANTA FE AVE | 1 | 50.0 | 118.95 |
| 6204-029-013 | 8955 | SANTA FE AVE APT 0003 | 1 | 50.0 | 118.95 |
| 6204-029-014 | 8959 | SANTA FE AVE | 1 | 50.0 | 118.95 |
| 6204-029-015 | 2553 | GLENWOOD PL | 1 | 51.0 | 121.32 |
| 6204-029-016 | 8978 | TOPE AVE | 1 | 73.0 | 173.66 |
| 6204-029-017 | 8972 | TOPE AVE | 1 | 50.0 | 118.95 |
| 6204-029-018 | 8966 | TOPE AVE | 1 | 50.0 | 118.95 |
| 6204-029-019 | 8962 | TOPE AVE | 1 | 50.0 | 118.95 |
| 6204-029-020 | 8956 | TOPE AVE | 1 | 50.0 | 118.95 |
| 6204-029-021 | 8952 | TOPE AVE | 1 | 50.0 | 118.95 |
| 6204-029-022 | 8948 | TOPE AVE | 1 | 50.0 | 118.95 |
| 6204-029-023 | 8942 | TOPE AVE | 1 | 50.0 | 118.95 |
| 6204-029-024 | 8938 | TOPE AVE | 1 | 50.0 | 118.95 |
| 6204-029-025 | 8932 | TOPE AVE | 1 | 50.0 | 118.95 |
| 6204-029-026 | 8928 | TOPE AVE | 1 | 50.0 | 118.95 |
| 6204-029-027 | 8918 | TOPE AVE | 1 | 99.0 | 235.51 |
| 6204-029-028 | 2600 | FIRESTONE BLVD | 1 | 244.0 | 580.45 |
| 6204-030-006 | 8905 | TOPE AVE | 1 | 101.0 | 240.27 |
| 6204-030-007 | 8919 | TOPE AVE | 1 | 50.0 | 118.95 |
| 6204-030-008 | 8925 | TOPE AVE | 1 | 50.0 | 118.95 |
| 6204-030-009 | 8927 | TOPE AVE | 1 | 50.0 | 118.95 |
| 6204-030-010 | 8933 | TOPE AVE | 1 | 50.0 | 118.95 |
| 6204-030-011 | 8939 | TOPE AVE | 1 | 50.0 | 118.95 |
| 6204-030-012 | 8943 | TOPE AVE | 1 | 50.0 | 118.95 |
| 6204-030-013 | 8947 | TOPE AVE | 1 | 50.0 | 118.95 |
| 6204-030-014 | 8953 | TOPE AVE | 1 | 50.0 | 118.95 |
| 6204-030-015 | 8959 | TOPE AVE | 1 | 50.0 | 118.95 |
| 6204-030-016 | 8963 | TOPE AVE | 1 | 50.0 | 118.95 |
| 6204-030-017 | 8969 | TOPE AVE | 1 | 50.0 | 118.95 |
| 6204-030-018 | 8975 | TOPE AVE | 1 | 57.0 | 135.60 |
| 6204-030-019 | 8932 | FIRESTONE PLZ | 1 | 62.0 | 147.49 |
| 6204-030-020 | 8926 | FIRESTONE PLZ | 1 | 50.0 | 118.95 |

| | | | | | |
|--------------|------|----------------|---|-------|--------|
| 6204-030-021 | 8922 | FIRESTONE PLZ | 1 | 50.0 | 118.95 |
| 6204-030-022 | 8918 | FIRESTONE PLZ | 1 | 50.0 | 118.95 |
| 6204-030-023 | 8912 | FIRESTONE PLZ | 1 | 50.0 | 118.95 |
| 6204-030-024 | 8906 | FIRESTONE PLZ | 1 | 50.0 | 118.95 |
| 6204-030-025 | 8902 | FIRESTONE PLZ | 1 | 50.0 | 118.95 |
| 6204-030-026 | 8848 | FIRESTONE PLZ | 1 | 50.0 | 118.95 |
| 6204-030-027 | 8844 | FIRESTONE PLZ | 1 | 50.0 | 118.95 |
| 6204-030-028 | 8838 | FIRESTONE PLZ | 1 | 50.0 | 118.95 |
| 6204-030-029 | 8834 | FIRESTONE PLZ | 1 | 50.0 | 118.95 |
| 6204-030-030 | 8830 | FIRESTONE PLZ | 1 | 50.0 | 118.95 |
| 6204-030-031 | 8822 | FIRESTONE PLZ | 1 | 87.0 | 206.96 |
| 6204-030-032 | 2500 | FIRESTONE BLVD | 1 | 328.0 | 780.28 |
| 6204-031-001 | 2440 | FIRESTONE BLVD | 1 | 219.0 | 520.98 |
| 6204-031-002 | 8815 | FIRESTONE PLZ | 1 | 41.0 | 97.53 |
| 6204-031-003 | 8819 | FIRESTONE PLZ | 1 | 50.0 | 118.95 |
| 6204-031-004 | 8825 | FIRESTONE PLZ | 1 | 50.0 | 118.95 |
| 6204-031-005 | 8829 | FIRESTONE PLZ | 1 | 50.0 | 118.95 |
| 6204-031-006 | 8835 | FIRESTONE PLZ | 1 | 50.0 | 118.95 |
| 6204-031-007 | 8839 | FIRESTONE PLZ | 1 | 50.0 | 118.95 |
| 6204-031-008 | 8845 | FIRESTONE PLZ | 1 | 50.0 | 118.95 |
| 6204-031-009 | 8851 | FIRESTONE PLZ | 1 | 50.0 | 118.95 |
| 6204-031-010 | 8901 | FIRESTONE PLZ | 1 | 50.0 | 118.95 |
| 6204-031-011 | 8909 | FIRESTONE PLZ | 1 | 50.0 | 118.95 |
| 6204-031-012 | 8915 | FIRESTONE PLZ | 1 | 50.0 | 118.95 |
| 6204-031-013 | 8919 | FIRESTONE PLZ | 1 | 50.0 | 118.95 |
| 6204-031-014 | 8923 | FIRESTONE PLZ | 1 | 50.0 | 118.95 |
| 6204-031-015 | 8931 | FIRESTONE PLZ | 1 | 80.0 | 190.31 |
| 6204-031-016 | 8944 | BEAUDINE AVE | 1 | 44.0 | 104.67 |
| 6204-031-017 | 8940 | BEAUDINE AVE | 1 | 50.0 | 118.95 |
| 6204-031-018 | 8936 | BEAUDINE AVE | 1 | 50.0 | 118.95 |
| 6204-031-019 | 8930 | BEAUDINE AVE | 1 | 50.0 | 118.95 |
| 6204-031-020 | 8926 | BEAUDINE AVE | 1 | 50.0 | 118.95 |
| 6204-031-021 | 8922 | BEAUDINE AVE | 1 | 50.0 | 118.95 |
| 6204-031-022 | 8914 | BEAUDINE AVE | 1 | 50.0 | 118.95 |
| 6204-031-023 | 8910 | BEAUDINE AVE | 1 | 50.0 | 118.95 |
| 6204-031-024 | 8906 | BEAUDINE AVE | 1 | 50.0 | 118.95 |
| 6204-031-025 | 8900 | BEAUDINE AVE | 1 | 50.0 | 118.95 |
| 6204-031-026 | 8840 | BEAUDINE AVE | 1 | 50.0 | 118.95 |
| 6204-031-027 | 8836 | BEAUDINE AVE | 1 | 50.0 | 118.95 |
| 6204-031-028 | 8830 | BEAUDINE AVE | 1 | 50.0 | 118.95 |
| 6204-031-029 | 8826 | BEAUDINE AVE | 1 | 50.0 | 118.95 |
| 6204-031-030 | 8818 | BEAUDINE AVE | 1 | 97.0 | 230.75 |
| 6204-032-001 | 2400 | FIRESTONE BLVD | 1 | 257.0 | 611.38 |
| 6204-032-002 | 8813 | BEAUDINE AVE | 1 | 33.0 | 78.50 |
| 6204-032-003 | 8819 | BEAUDINE AVE | 1 | 50.0 | 118.95 |
| 6204-032-004 | 8823 | BEAUDINE AVE | 1 | 50.0 | 118.95 |
| 6204-032-005 | 8825 | BEAUDINE AVE | 1 | 50.0 | 118.95 |
| 6204-032-006 | 8831 | BEAUDINE AVE | 1 | 50.0 | 118.95 |
| 6204-032-007 | 8835 | BEAUDINE AVE | 1 | 50.0 | 118.95 |
| 6204-032-008 | 8843 | BEAUDINE AVE | 1 | 50.0 | 118.95 |
| 6204-032-009 | 8901 | BEAUDINE AVE | 1 | 50.0 | 118.95 |
| 6204-032-010 | 8907 | BEAUDINE AVE | 1 | 50.0 | 118.95 |
| 6204-032-011 | 8911 | BEAUDINE AVE | 1 | 50.0 | 118.95 |
| 6204-032-012 | 8917 | BEAUDINE AVE | 1 | 50.0 | 118.95 |
| 6204-032-013 | 8923 | BEAUDINE AVE | 1 | 50.0 | 118.95 |
| 6204-032-014 | 8927 | BEAUDINE AVE | 1 | 50.0 | 118.95 |
| 6204-032-015 | 8933 | BEAUDINE AVE | 1 | 50.0 | 118.95 |
| 6204-032-016 | 8939 | BEAUDINE AVE | 1 | 50.0 | 118.95 |
| 6204-032-017 | 8943 | BEAUDINE AVE | 1 | 60.0 | 142.73 |
| 6204-032-018 | 8936 | CALDEN AVE | 1 | 59.0 | 140.36 |
| 6204-032-019 | 8932 | CALDEN AVE | 1 | 50.0 | 118.95 |
| 6204-032-020 | 8926 | CALDEN AVE | 1 | 50.0 | 118.95 |
| 6204-032-021 | 8924 | CALDEN AVE | 1 | 50.0 | 118.95 |

| | | | | |
|--------------|--------------------------|---|--------|----------|
| 6204-032-022 | 8916 CALDEN AVE | 1 | 50.0 | 118.95 |
| 6204-032-023 | 8912 CALDEN AVE | 1 | 50.0 | 118.95 |
| 6204-032-024 | 8906 CALDEN AVE | 1 | 50.0 | 118.95 |
| 6204-032-025 | 8904 CALDEN AVE | 1 | 50.0 | 118.95 |
| 6204-032-026 | 8856 CALDEN AVE | 1 | 50.0 | 118.95 |
| 6204-032-027 | 8850 CALDEN AVE | 1 | 50.0 | 118.95 |
| 6204-032-028 | 8846 CALDEN AVE | 1 | 50.0 | 118.95 |
| 6204-032-029 | 8840 CALDEN AVE | 1 | 50.0 | 118.95 |
| 6204-032-030 | 8834 CALDEN AVE | 1 | 50.0 | 118.95 |
| 6204-032-031 | 8830 CALDEN AVE | 1 | 50.0 | 118.95 |
| 6204-032-032 | 8826 CALDEN AVE | 1 | 50.0 | 118.95 |
| 6204-032-033 | 8818 CALDEN AVE | 1 | 95.0 | 226.00 |
| 6204-033-009 | 2340 FIRESTONE BLVD | 1 | 360.0 | 856.40 |
| 6204-033-017 | 2405 SOUTHERN AVE | 1 | 202.9 | 482.68 |
| 6204-033-022 | NO SITUS AVAILABLE | 1 | 828.75 | 1,971.51 |
| 6204-033-270 | NO SITUS AVAILABLE | 1 | 243.7 | 579.74 |
| 6204-034-002 | 2323 FIRESTONE BLVD | 1 | 682.0 | 1,622.41 |
| 6205-001-001 | 2741 IOWA AVE | 1 | 40.0 | 95.16 |
| 6205-001-002 | 2745 IOWA AVE | 1 | 40.0 | 95.16 |
| 6205-001-003 | 2747 IOWA AVE | 1 | 40.0 | 95.16 |
| 6205-001-004 | 2803 IOWA AVE | 1 | 40.0 | 95.16 |
| 6205-001-005 | 2807 IOWA AVE | 1 | 40.0 | 95.16 |
| 6205-001-006 | 2813 IOWA AVE | 1 | 40.0 | 95.16 |
| 6205-001-007 | 2817 IOWA AVE | 1 | 60.0 | 142.73 |
| 6205-001-008 | 2823 IOWA AVE | 1 | 60.0 | 142.73 |
| 6205-001-009 | 2827 IOWA AVE | 1 | 40.0 | 95.16 |
| 6205-001-010 | 2831 IOWA AVE | 1 | 40.0 | 95.16 |
| 6205-001-011 | 2833 IOWA AVE | 1 | 40.0 | 95.16 |
| 6205-001-012 | 2841 IOWA AVE | 1 | 50.0 | 118.95 |
| 6205-001-013 | 9219 STANFORD AVE | 1 | 40.0 | 95.16 |
| 6205-001-014 | 9215 STANFORD AVE | 1 | 45.0 | 107.05 |
| 6205-001-015 | 9211 STANFORD AVE | 1 | 40.0 | 95.16 |
| 6205-001-016 | NO SITUS AVAILABLE | 1 | 40.0 | 95.16 |
| 6205-001-017 | 9207 STANFORD AVE | 1 | 40.0 | 95.16 |
| 6205-001-018 | 2840 SOUTHERN AVE | 1 | 46.0 | 109.43 |
| 6205-001-019 | 2836 SOUTHERN AVE | 1 | 37.0 | 88.02 |
| 6205-001-020 | 2832 SOUTHERN AVE | 1 | 37.0 | 88.02 |
| 6205-001-021 | 2828 SOUTHERN AVE | 1 | 40.0 | 95.16 |
| 6205-001-022 | 2824 SOUTHERN AVE | 1 | 40.0 | 95.16 |
| 6205-001-023 | 2820 SOUTHERN AVE | 1 | 40.0 | 95.16 |
| 6205-001-024 | 2816 SOUTHERN AVE | 1 | 60.0 | 142.73 |
| 6205-001-025 | 2808 SOUTHERN AVE C | 1 | 60.0 | 142.73 |
| 6205-001-026 | 2804 SOUTHERN AVE | 1 | 40.0 | 95.16 |
| 6205-001-027 | 2800 SOUTHERN AVE | 1 | 40.0 | 95.16 |
| 6205-001-028 | 2796 SOUTHERN AVE | 1 | 40.0 | 95.16 |
| 6205-001-029 | 2792 SOUTHERN AVE | 1 | 40.0 | 95.16 |
| 6205-001-030 | 2790 SOUTHERN AVE | 1 | 40.0 | 95.16 |
| 6205-001-031 | 2786 SOUTHERN AVE UNIT A | 1 | 40.0 | 95.16 |
| 6205-002-001 | 2746 SOUTHERN AVE | 1 | 55.0 | 130.84 |
| 6205-002-002 | 2738 SOUTHERN AVE | 1 | 65.0 | 154.63 |
| 6205-002-003 | 2734 SOUTHERN AVE | 1 | 40.0 | 95.16 |
| 6205-002-004 | 2730 SOUTHERN AVE # A-D | 1 | 40.0 | 95.16 |
| 6205-002-005 | 2726 SOUTHERN AVE | 1 | 40.0 | 95.16 |
| 6205-002-006 | 2720 SOUTHERN AVE | 1 | 45.0 | 107.05 |
| 6205-002-007 | 2712 SOUTHERN AVE | 1 | 75.0 | 178.42 |
| 6205-002-011 | 2700 SOUTHERN AVE | 1 | 60.0 | 142.73 |
| 6205-002-013 | 9232 TRUBA AVE | 1 | 60.0 | 142.73 |
| 6205-002-014 | 2615 IOWA AVE | 1 | 60.0 | 142.73 |
| 6205-002-015 | 2619 IOWA AVE | 1 | 40.0 | 95.16 |
| 6205-002-016 | 2623 IOWA AVE | 1 | 40.0 | 95.16 |
| 6205-002-017 | 2627 IOWA AVE | 1 | 40.0 | 95.16 |
| 6205-002-018 | 2631 IOWA AVE | 1 | 40.0 | 95.16 |
| 6205-002-019 | 2635 IOWA AVE | 1 | 40.0 | 95.16 |

| | | | | | |
|--------------|------|---------------------|---|------|--------|
| 6205-002-020 | 2639 | IOWA AVE | 1 | 40.0 | 95.16 |
| 6205-002-021 | 2643 | IOWA AVE | 1 | 40.0 | 95.16 |
| 6205-002-022 | 2647 | IOWA AVE | 1 | 40.0 | 95.16 |
| 6205-002-023 | 2701 | IOWA AVE | 1 | 40.0 | 95.16 |
| 6205-002-024 | 2703 | IOWA AVE | 1 | 40.0 | 95.16 |
| 6205-002-025 | 2709 | IOWA AVE | 1 | 40.0 | 95.16 |
| 6205-002-026 | 2713 | IOWA AVE | 1 | 40.0 | 95.16 |
| 6205-002-027 | 2715 | IOWA AVE | 1 | 40.0 | 95.16 |
| 6205-002-028 | 2719 | IOWA AVE | 1 | 40.0 | 95.16 |
| 6205-002-029 | 2725 | IOWA AVE | 1 | 40.0 | 95.16 |
| 6205-002-030 | 2729 | IOWA AVE | 1 | 30.0 | 71.37 |
| 6205-002-031 | 2731 | IOWA AVE | 1 | 30.0 | 71.37 |
| 6205-002-032 | 2733 | IOWA AVE | 1 | 60.0 | 142.73 |
| 6205-002-033 | 2780 | SOUTHERN AVE | 1 | 40.0 | 95.16 |
| 6205-002-034 | 2776 | SOUTHERN AVE | 1 | 40.0 | 95.16 |
| 6205-002-035 | 2772 | SOUTHERN AVE UNIT A | 1 | 40.0 | 95.16 |
| 6205-002-036 | 2768 | SOUTHERN AVE | 1 | 40.0 | 95.16 |
| 6205-002-037 | 2764 | SOUTHERN AVE | 1 | 40.0 | 95.16 |
| 6205-002-038 | 2760 | SOUTHERN AVE | 1 | 40.0 | 95.16 |
| 6205-002-039 | 2756 | SOUTHERN AVE | 1 | 40.0 | 95.16 |
| 6205-002-040 | 2752 | SOUTHERN AVE | 1 | 40.0 | 95.16 |
| 6205-002-041 | 2748 | SOUTHERN AVE | 1 | 40.0 | 95.16 |
| 6205-002-042 | 2708 | SOUTHERN AVE | 1 | 60.0 | 142.73 |
| 6205-002-043 | 9206 | TRUBA AVE | 1 | 50.0 | 118.95 |
| 6205-003-001 | 2700 | IOWA AVE | 1 | 60.0 | 142.73 |
| 6205-003-002 | 2642 | IOWA AVE | 1 | 60.0 | 142.73 |
| 6205-003-004 | 2632 | IOWA AVE | 1 | 40.0 | 95.16 |
| 6205-003-005 | 2628 | IOWA AVE | 1 | 40.0 | 95.16 |
| 6205-003-006 | 2624 | IOWA AVE | 1 | 40.0 | 95.16 |
| 6205-003-007 | 2620 | IOWA AVE | 1 | 40.0 | 95.16 |
| 6205-003-008 | 2618 | IOWA AVE | 1 | 40.0 | 95.16 |
| 6205-003-009 | 2614 | IOWA AVE | 1 | 40.0 | 95.16 |
| 6205-003-010 | 2606 | IOWA AVE UNIT A | 1 | 40.0 | 95.16 |
| 6205-003-011 | 2603 | ILLINOIS AVE | 1 | 40.0 | 95.16 |
| 6205-003-012 | 2611 | ILLINOIS AVE | 1 | 40.0 | 95.16 |
| 6205-003-013 | 2615 | ILLINOIS AVE | 1 | 40.0 | 95.16 |
| 6205-003-014 | 2619 | ILLINOIS AVE | 1 | 40.0 | 95.16 |
| 6205-003-015 | 2623 | ILLINOIS AVE | 1 | 40.0 | 95.16 |
| 6205-003-016 | 2627 | ILLINOIS AVE | 1 | 40.0 | 95.16 |
| 6205-003-017 | 2631 | ILLINOIS AVE | 1 | 40.0 | 95.16 |
| 6205-003-018 | 2635 | ILLINOIS AVE | 1 | 40.0 | 95.16 |
| 6205-003-019 | 2639 | ILLINOIS AVE | 1 | 40.0 | 95.16 |
| 6205-003-020 | 2643 | ILLINOIS AVE | 1 | 40.0 | 95.16 |
| 6205-003-021 | 2647 | ILLINOIS AVE | 1 | 40.0 | 95.16 |
| 6205-003-022 | 2701 | ILLINOIS AVE | 1 | 40.0 | 95.16 |
| 6205-003-023 | 2705 | ILLINOIS AVE | 1 | 40.0 | 95.16 |
| 6205-003-024 | 2707 | ILLINOIS AVE | 1 | 40.0 | 95.16 |
| 6205-003-039 | 2708 | IOWA AVE | 1 | 40.0 | 95.16 |
| 6205-003-040 | 2704 | IOWA AVE | 1 | 40.0 | 95.16 |
| 6205-003-041 | 2610 | IOWA AVE | 1 | 40.0 | 95.16 |
| 6205-003-042 | 2638 | IOWA AVE | 1 | 40.0 | 95.16 |
| 6205-005-001 | 2727 | OHIO AVE | 1 | 40.0 | 95.16 |
| 6205-005-002 | 2733 | OHIO AVE | 1 | 40.0 | 95.16 |
| 6205-005-003 | 2737 | OHIO AVE | 1 | 40.0 | 95.16 |
| 6205-005-004 | 2741 | OHIO AVE | 1 | 40.0 | 95.16 |
| 6205-005-005 | 2745 | OHIO AVE | 1 | 40.0 | 95.16 |
| 6205-005-006 | 2801 | OHIO AVE | 1 | 40.0 | 95.16 |
| 6205-005-007 | 2803 | OHIO AVE | 1 | 40.0 | 95.16 |
| 6205-005-008 | 2805 | OHIO AVE | 1 | 40.0 | 95.16 |
| 6205-005-009 | 2811 | OHIO AVE | 1 | 40.0 | 95.16 |
| 6205-005-010 | 2815 | OHIO AVE | 1 | 40.0 | 95.16 |
| 6205-005-012 | 2829 | OHIO AVE | 1 | 40.0 | 95.16 |
| 6205-005-013 | 2833 | OHIO AVE | 1 | 40.0 | 95.16 |

| | | | | | |
|--------------|------|--------------|---|-------|--------|
| 6205-005-014 | 2835 | OHIO AVE | 1 | 40.0 | 95.16 |
| 6205-005-015 | 9437 | STANFORD AVE | 1 | 50.0 | 118.95 |
| 6205-005-016 | 9433 | STANFORD AVE | 1 | 43.0 | 102.29 |
| 6205-005-017 | 9429 | STANFORD AVE | 1 | 43.0 | 102.29 |
| 6205-005-018 | 9419 | STANFORD AVE | 1 | 43.0 | 102.29 |
| 6205-005-019 | 9413 | STANFORD AVE | 1 | 43.0 | 102.29 |
| 6205-005-020 | 9407 | STANFORD AVE | 1 | 50.0 | 118.95 |
| 6205-005-021 | 2836 | ILLINOIS AVE | 1 | 40.0 | 95.16 |
| 6205-005-022 | 2830 | ILLINOIS AVE | 1 | 40.0 | 95.16 |
| 6205-005-023 | 2826 | ILLINOIS AVE | 1 | 40.0 | 95.16 |
| 6205-005-024 | 2820 | ILLINOIS AVE | 1 | 60.0 | 142.73 |
| 6205-005-025 | 2814 | ILLINOIS AVE | 1 | 60.0 | 142.73 |
| 6205-005-026 | 2808 | ILLINOIS AVE | 1 | 80.0 | 190.31 |
| 6205-005-027 | 2744 | ILLINOIS AVE | 1 | 40.0 | 95.16 |
| 6205-005-028 | 2742 | ILLINOIS AVE | 1 | 60.0 | 142.73 |
| 6205-005-029 | 2740 | ILLINOIS AVE | 1 | 60.0 | 142.73 |
| 6205-005-030 | 2736 | ILLINOIS AVE | 1 | 40.0 | 95.16 |
| 6205-005-031 | 2732 | ILLINOIS AVE | 1 | 40.0 | 95.16 |
| 6205-005-032 | 2728 | ILLINOIS AVE | 1 | 40.0 | 95.16 |
| 6205-005-033 | 2821 | OHIO AVE | 1 | 40.0 | 95.16 |
| 6205-005-034 | 2825 | OHIO AVE | 1 | 40.0 | 95.16 |
| 6205-006-001 | 2698 | ILLINOIS AVE | 1 | 80.0 | 190.31 |
| 6205-006-002 | 2640 | ILLINOIS AVE | 1 | 40.0 | 95.16 |
| 6205-006-003 | 2638 | ILLINOIS AVE | 1 | 40.0 | 95.16 |
| 6205-006-004 | 2634 | ILLINOIS AVE | 1 | 40.0 | 95.16 |
| 6205-006-005 | 2630 | ILLINOIS AVE | 1 | 40.0 | 95.16 |
| 6205-006-006 | 2626 | ILLINOIS AVE | 1 | 40.0 | 95.16 |
| 6205-006-007 | 2622 | ILLINOIS AVE | 1 | 40.0 | 95.16 |
| 6205-006-008 | 2618 | ILLINOIS AVE | 1 | 40.0 | 95.16 |
| 6205-006-009 | 2614 | ILLINOIS AVE | 1 | 40.0 | 95.16 |
| 6205-006-010 | 2610 | ILLINOIS AVE | 1 | 40.0 | 95.16 |
| 6205-006-011 | 2602 | ILLINOIS AVE | 1 | 40.0 | 95.16 |
| 6205-006-012 | 2603 | OHIO AVE | 1 | 40.0 | 95.16 |
| 6205-006-013 | 2611 | OHIO AVE | 1 | 40.0 | 95.16 |
| 6205-006-014 | 2615 | OHIO AVE | 1 | 40.0 | 95.16 |
| 6205-006-015 | 2617 | OHIO AVE | 1 | 40.0 | 95.16 |
| 6205-006-016 | 2621 | OHIO AVE | 1 | 40.0 | 95.16 |
| 6205-006-017 | 2625 | OHIO AVE | 1 | 40.0 | 95.16 |
| 6205-006-018 | 2631 | OHIO AVE | 1 | 40.0 | 95.16 |
| 6205-006-019 | 2635 | OHIO AVE | 1 | 40.0 | 95.16 |
| 6205-006-020 | 2637 | OHIO AVE | 1 | 40.0 | 95.16 |
| 6205-006-021 | 2643 | OHIO AVE | 1 | 120.0 | 285.47 |
| 6205-006-022 | 2703 | OHIO AVE | 1 | 40.0 | 95.16 |
| 6205-006-023 | 2709 | OHIO AVE | 1 | 40.0 | 95.16 |
| 6205-006-024 | 2711 | OHIO AVE | 1 | 40.0 | 95.16 |
| 6205-006-025 | 2715 | OHIO AVE | 1 | 40.0 | 95.16 |
| 6205-006-026 | 2719 | OHIO AVE | 1 | 40.0 | 95.16 |
| 6205-006-027 | 2725 | OHIO AVE | 1 | 40.0 | 95.16 |
| 6205-006-028 | 2724 | ILLINOIS AVE | 1 | 40.0 | 95.16 |
| 6205-006-029 | 2720 | ILLINOIS AVE | 1 | 40.0 | 95.16 |
| 6205-006-030 | 2716 | ILLINOIS AVE | 1 | 40.0 | 95.16 |
| 6205-006-031 | 2710 | ILLINOIS AVE | 1 | 40.0 | 95.16 |
| 6205-006-032 | 2706 | ILLINOIS AVE | 1 | 40.0 | 95.16 |
| 6205-006-033 | 2702 | ILLINOIS AVE | 1 | 40.0 | 95.16 |
| 6205-007-001 | 2700 | OHIO AVE | 1 | 60.0 | 142.73 |
| 6205-007-002 | 2640 | OHIO AVE | 1 | 60.0 | 142.73 |
| 6205-007-003 | 2634 | OHIO AVE | 1 | 40.0 | 95.16 |
| 6205-007-004 | 2630 | OHIO AVE | 1 | 40.0 | 95.16 |
| 6205-007-005 | 2628 | OHIO AVE | 1 | 40.0 | 95.16 |
| 6205-007-006 | 2626 | OHIO AVE | 1 | 40.0 | 95.16 |
| 6205-007-007 | 2622 | OHIO AVE | 1 | 40.0 | 95.16 |
| 6205-007-008 | 2616 | OHIO AVE | 1 | 40.0 | 95.16 |
| 6205-007-009 | 2612 | OHIO AVE | 1 | 45.0 | 107.05 |

| | | | | | |
|--------------|------|---------------------|---|------|--------|
| 6205-007-010 | 2606 | OHIO AVE | 1 | 75.0 | 178.42 |
| 6205-007-011 | 9518 | TRUBA AVE | 1 | 60.0 | 142.73 |
| 6205-007-012 | 2607 | KANSAS AVE | 1 | 40.0 | 95.16 |
| 6205-007-013 | 2611 | KANSAS AVE | 1 | 40.0 | 95.16 |
| 6205-007-014 | 2615 | KANSAS AVE | 1 | 40.0 | 95.16 |
| 6205-007-015 | 2617 | KANSAS AVE | 1 | 40.0 | 95.16 |
| 6205-007-016 | 2623 | KANSAS AVE | 1 | 40.0 | 95.16 |
| 6205-007-017 | 2627 | KANSAS AVE | 1 | 40.0 | 95.16 |
| 6205-007-018 | 2631 | KANSAS AVE | 1 | 40.0 | 95.16 |
| 6205-007-019 | 2635 | KANSAS AVE | 1 | 40.0 | 95.16 |
| 6205-007-020 | 2639 | KANSAS AVE | 1 | 40.0 | 95.16 |
| 6205-007-021 | 2643 | KANSAS AVE | 1 | 40.0 | 95.16 |
| 6205-007-022 | 2647 | KANSAS AVE | 1 | 40.0 | 95.16 |
| 6205-007-023 | 2701 | KANSAS AVE | 1 | 40.0 | 95.16 |
| 6205-007-024 | 2705 | KANSAS AVE | 1 | 40.0 | 95.16 |
| 6205-007-025 | 2709 | KANSAS AVE | 1 | 40.0 | 95.16 |
| 6205-007-026 | 2713 | KANSAS AVE | 1 | 40.0 | 95.16 |
| 6205-007-027 | 2715 | KANSAS AVE | 1 | 40.0 | 95.16 |
| 6205-007-028 | 2719 | KANSAS AVE | 1 | 40.0 | 95.16 |
| 6205-007-029 | 2723 | KANSAS AVE | 1 | 40.0 | 95.16 |
| 6205-007-030 | 2724 | OHIO AVE | 1 | 40.0 | 95.16 |
| 6205-007-031 | 2720 | OHIO AVE | 1 | 40.0 | 95.16 |
| 6205-007-032 | 2718 | OHIO AVE | 1 | 40.0 | 95.16 |
| 6205-007-033 | 2710 | OHIO AVE | 1 | 40.0 | 95.16 |
| 6205-007-034 | 2708 | OHIO AVE | 1 | 40.0 | 95.16 |
| 6205-007-035 | 2704 | OHIO AVE | 1 | 40.0 | 95.16 |
| 6205-008-001 | 2727 | KANSAS AVE | 1 | 40.0 | 95.16 |
| 6205-008-002 | 2733 | KANSAS AVE | 1 | 40.0 | 95.16 |
| 6205-008-003 | 2737 | KANSAS AVE | 1 | 40.0 | 95.16 |
| 6205-008-004 | 2741 | KANSAS AVE | 1 | 40.0 | 95.16 |
| 6205-008-005 | 2743 | KANSAS AVE APT 000A | 1 | 40.0 | 95.16 |
| 6205-008-006 | 2747 | KANSAS AVE | 1 | 40.0 | 95.16 |
| 6205-008-007 | 2803 | KANSAS AVE | 1 | 40.0 | 95.16 |
| 6205-008-008 | 2809 | KANSAS AVE | 1 | 40.0 | 95.16 |
| 6205-008-009 | 2811 | KANSAS AVE | 1 | 40.0 | 95.16 |
| 6205-008-010 | 2815 | KANSAS AVE | 1 | 60.0 | 142.73 |
| 6205-008-011 | 2823 | KANSAS AVE | 1 | 60.0 | 142.73 |
| 6205-008-012 | 2829 | KANSAS AVE | 1 | 40.0 | 95.16 |
| 6205-008-013 | 2833 | KANSAS AVE | 1 | 40.0 | 95.16 |
| 6205-008-014 | 2837 | KANSAS AVE | 1 | 40.0 | 95.16 |
| 6205-008-015 | 2841 | KANSAS AVE | 1 | 40.0 | 95.16 |
| 6205-008-016 | 2845 | KANSAS AVE | 1 | 40.0 | 95.16 |
| 6205-008-017 | 2849 | KANSAS AVE | 1 | 40.0 | 95.16 |
| 6205-008-018 | 9519 | STANFORD AVE | 1 | 45.0 | 107.05 |
| 6205-008-019 | 2844 | OHIO AVE | 1 | 60.0 | 142.73 |
| 6205-008-020 | 2840 | OHIO AVE | 1 | 60.0 | 142.73 |
| 6205-008-021 | 2836 | OHIO AVE | 1 | 60.0 | 142.73 |
| 6205-008-022 | 2830 | OHIO AVE | 1 | 60.0 | 142.73 |
| 6205-008-023 | 2824 | OHIO AVE | 1 | 40.0 | 95.16 |
| 6205-008-024 | 2820 | OHIO AVE | 1 | 40.0 | 95.16 |
| 6205-008-025 | 2816 | OHIO AVE | 1 | 40.0 | 95.16 |
| 6205-008-026 | 2812 | OHIO AVE | 1 | 40.0 | 95.16 |
| 6205-008-027 | 2808 | OHIO AVE | 1 | 40.0 | 95.16 |
| 6205-008-028 | 2804 | OHIO AVE | 1 | 40.0 | 95.16 |
| 6205-008-029 | 2800 | OHIO AVE UNIT C | 1 | 60.0 | 142.73 |
| 6205-008-030 | 2742 | OHIO AVE | 1 | 60.0 | 142.73 |
| 6205-008-031 | 2736 | OHIO AVE | 1 | 40.0 | 95.16 |
| 6205-008-032 | 2732 | OHIO AVE | 1 | 40.0 | 95.16 |
| 6205-008-033 | 2728 | OHIO AVE | 1 | 40.0 | 95.16 |
| 6205-009-001 | 2729 | MISSOURI AVE | 1 | 40.0 | 95.16 |
| 6205-009-002 | 2733 | MISSOURI AVE | 1 | 40.0 | 95.16 |
| 6205-009-003 | 2737 | MISSOURI AVE | 1 | 40.0 | 95.16 |
| 6205-009-004 | 2741 | MISSOURI AVE | 1 | 40.0 | 95.16 |

| | | | | | |
|--------------|------|---------------------|---|------|--------|
| 6205-009-005 | 2745 | MISSOURI AVE | 1 | 40.0 | 95.16 |
| 6205-009-006 | 2801 | MISSOURI AVE | 1 | 40.0 | 95.16 |
| 6205-009-007 | 2805 | MISSOURI AVE | 1 | 40.0 | 95.16 |
| 6205-009-008 | 2809 | MISSOURI AVE | 1 | 40.0 | 95.16 |
| 6205-009-009 | 2811 | MISSOURI AVE | 1 | 40.0 | 95.16 |
| 6205-009-010 | 2815 | MISSOURI AVE | 1 | 40.0 | 95.16 |
| 6205-009-011 | 2821 | MISSOURI AVE UNIT B | 1 | 40.0 | 95.16 |
| 6205-009-012 | 2825 | MISSOURI AVE | 1 | 40.0 | 95.16 |
| 6205-009-013 | 2829 | MISSOURI AVE | 1 | 40.0 | 95.16 |
| 6205-009-014 | 2833 | MISSOURI AVE | 1 | 40.0 | 95.16 |
| 6205-009-015 | 2837 | MISSOURI AVE | 1 | 40.0 | 95.16 |
| 6205-009-016 | 2841 | MISSOURI AVE | 1 | 40.0 | 95.16 |
| 6205-009-017 | 2845 | MISSOURI AVE | 1 | 40.0 | 95.16 |
| 6205-009-018 | 2849 | MISSOURI AVE | 1 | 40.0 | 95.16 |
| 6205-009-019 | 2848 | KANSAS AVE | 1 | 40.0 | 95.16 |
| 6205-009-020 | 2842 | KANSAS AVE | 1 | 40.0 | 95.16 |
| 6205-009-021 | 2840 | KANSAS AVE | 1 | 40.0 | 95.16 |
| 6205-009-022 | 2836 | KANSAS AVE | 1 | 40.0 | 95.16 |
| 6205-009-023 | 2830 | KANSAS AVE | 1 | 40.0 | 95.16 |
| 6205-009-024 | 2828 | KANSAS AVE | 1 | 40.0 | 95.16 |
| 6205-009-025 | 2824 | KANSAS AVE | 1 | 40.0 | 95.16 |
| 6205-009-026 | 2820 | KANSAS AVE | 1 | 40.0 | 95.16 |
| 6205-009-027 | 2816 | KANSAS AVE | 1 | 40.0 | 95.16 |
| 6205-009-028 | 2812 | KANSAS AVE | 1 | 40.0 | 95.16 |
| 6205-009-029 | 2808 | KANSAS AVE | 1 | 40.0 | 95.16 |
| 6205-009-030 | 2804 | KANSAS AVE | 1 | 40.0 | 95.16 |
| 6205-009-031 | 2800 | KANSAS AVE | 1 | 40.0 | 95.16 |
| 6205-009-032 | 2746 | KANSAS AVE | 1 | 40.0 | 95.16 |
| 6205-009-033 | 2742 | KANSAS AVE | 1 | 40.0 | 95.16 |
| 6205-009-034 | 2736 | KANSAS AVE | 1 | 40.0 | 95.16 |
| 6205-009-035 | 2730 | KANSAS AVE | 1 | 40.0 | 95.16 |
| 6205-009-036 | 2728 | KANSAS AVE | 1 | 40.0 | 95.16 |
| 6205-010-001 | 2700 | KANSAS AVE | 1 | 40.0 | 95.16 |
| 6205-010-002 | 2646 | KANSAS AVE | 1 | 40.0 | 95.16 |
| 6205-010-003 | 2642 | KANSAS AVE | 1 | 40.0 | 95.16 |
| 6205-010-004 | 2638 | KANSAS AVE | 1 | 40.0 | 95.16 |
| 6205-010-005 | 2634 | KANSAS AVE | 1 | 40.0 | 95.16 |
| 6205-010-006 | 2628 | KANSAS AVE | 1 | 40.0 | 95.16 |
| 6205-010-007 | 2626 | KANSAS AVE | 1 | 40.0 | 95.16 |
| 6205-010-008 | 2622 | KANSAS AVE | 1 | 40.0 | 95.16 |
| 6205-010-009 | 2618 | KANSAS AVE | 1 | 40.0 | 95.16 |
| 6205-010-016 | 9630 | TRUBA AVE | 1 | 60.0 | 142.73 |
| 6205-010-017 | 2607 | MISSOURI AVE | 1 | 60.0 | 142.73 |
| 6205-010-018 | 2619 | MISSOURI AVE | 1 | 40.0 | 95.16 |
| 6205-010-019 | 2623 | MISSOURI AVE | 1 | 40.0 | 95.16 |
| 6205-010-020 | 2627 | MISSOURI AVE | 1 | 40.0 | 95.16 |
| 6205-010-021 | 2631 | MISSOURI AVE | 1 | 40.0 | 95.16 |
| 6205-010-022 | 2635 | MISSOURI AVE | 1 | 40.0 | 95.16 |
| 6205-010-023 | 2639 | MISSOURI AVE | 1 | 40.0 | 95.16 |
| 6205-010-024 | 2643 | MISSOURI AVE | 1 | 40.0 | 95.16 |
| 6205-010-025 | 2647 | MISSOURI AVE | 1 | 40.0 | 95.16 |
| 6205-010-026 | 2701 | MISSOURI AVE | 1 | 40.0 | 95.16 |
| 6205-010-027 | 2703 | MISSOURI AVE | 1 | 40.0 | 95.16 |
| 6205-010-028 | 2709 | MISSOURI AVE | 1 | 40.0 | 95.16 |
| 6205-010-029 | 2713 | MISSOURI AVE | 1 | 40.0 | 95.16 |
| 6205-010-030 | 2715 | MISSOURI AVE | 1 | 40.0 | 95.16 |
| 6205-010-031 | 2719 | MISSOURI AVE | 1 | 40.0 | 95.16 |
| 6205-010-032 | 2723 | MISSOURI AVE | 1 | 40.0 | 95.16 |
| 6205-010-033 | 2724 | KANSAS AVE | 1 | 40.0 | 95.16 |
| 6205-010-034 | 2718 | KANSAS AVE | 1 | 40.0 | 95.16 |
| 6205-010-035 | 2714 | KANSAS AVE | 1 | 40.0 | 95.16 |
| 6205-010-036 | 2712 | KANSAS AVE | 1 | 40.0 | 95.16 |
| 6205-010-037 | 2708 | KANSAS AVE | 1 | 40.0 | 95.16 |

| | | | | | |
|--------------|------|--------------|---|------|--------|
| 6205-010-038 | 2704 | KANSAS AVE | 1 | 40.0 | 95.16 |
| 6205-010-040 | 2610 | KANSAS AVE | 1 | 40.0 | 95.16 |
| 6205-010-041 | 2614 | KANSAS AVE | 1 | 40.0 | 95.16 |
| 6205-010-042 | 2606 | KANSAS AVE | 1 | 40.0 | 95.16 |
| 6205-010-043 | 9622 | TRUBA AVE | 1 | 45.0 | 107.05 |
| 6205-011-001 | 2703 | INDIANA AVE | 1 | 40.0 | 95.16 |
| 6205-011-002 | 2709 | INDIANA AVE | 1 | 40.0 | 95.16 |
| 6205-011-003 | 2713 | INDIANA AVE | 1 | 40.0 | 95.16 |
| 6205-011-004 | 2717 | INDIANA AVE | 1 | 40.0 | 95.16 |
| 6205-011-005 | 2721 | INDIANA AVE | 1 | 40.0 | 95.16 |
| 6205-011-006 | 2725 | INDIANA AVE | 1 | 40.0 | 95.16 |
| 6205-011-007 | 2724 | MISSOURI AVE | 1 | 40.0 | 95.16 |
| 6205-011-008 | 2718 | MISSOURI AVE | 1 | 40.0 | 95.16 |
| 6205-011-009 | 2714 | MISSOURI AVE | 1 | 40.0 | 95.16 |
| 6205-011-010 | 2712 | MISSOURI AVE | 1 | 40.0 | 95.16 |
| 6205-011-011 | 2708 | MISSOURI AVE | 1 | 40.0 | 95.16 |
| 6205-011-012 | 2704 | MISSOURI AVE | 1 | 40.0 | 95.16 |
| 6205-011-013 | 2700 | MISSOURI AVE | 1 | 40.0 | 95.16 |
| 6205-011-014 | 2646 | MISSOURI AVE | 1 | 40.0 | 95.16 |
| 6205-011-015 | 2642 | MISSOURI AVE | 1 | 40.0 | 95.16 |
| 6205-011-016 | 2638 | MISSOURI AVE | 1 | 40.0 | 95.16 |
| 6205-011-017 | 2634 | MISSOURI AVE | 1 | 40.0 | 95.16 |
| 6205-011-018 | 2630 | MISSOURI AVE | 1 | 40.0 | 95.16 |
| 6205-011-019 | 2626 | MISSOURI AVE | 1 | 40.0 | 95.16 |
| 6205-011-020 | 2622 | MISSOURI AVE | 1 | 40.0 | 95.16 |
| 6205-011-021 | 2618 | MISSOURI AVE | 1 | 40.0 | 95.16 |
| 6205-011-022 | 2614 | MISSOURI AVE | 1 | 40.0 | 95.16 |
| 6205-011-023 | 2610 | MISSOURI AVE | 1 | 40.0 | 95.16 |
| 6205-011-024 | 2604 | MISSOURI AVE | 1 | 40.0 | 95.16 |
| 6205-011-025 | 9724 | TRUBA AVE | 1 | 40.0 | 95.16 |
| 6205-011-026 | 9728 | TRUBA AVE | 1 | 40.0 | 95.16 |
| 6205-011-027 | 2611 | INDIANA AVE | 1 | 55.0 | 130.84 |
| 6205-011-028 | 2615 | INDIANA AVE | 1 | 40.0 | 95.16 |
| 6205-011-029 | 2617 | INDIANA AVE | 1 | 40.0 | 95.16 |
| 6205-011-030 | 2623 | INDIANA AVE | 1 | 40.0 | 95.16 |
| 6205-011-031 | 2627 | INDIANA AVE | 1 | 40.0 | 95.16 |
| 6205-011-032 | 2633 | INDIANA AVE | 1 | 40.0 | 95.16 |
| 6205-011-033 | 2635 | INDIANA AVE | 1 | 40.0 | 95.16 |
| 6205-011-034 | 2637 | INDIANA AVE | 1 | 40.0 | 95.16 |
| 6205-011-035 | 2643 | INDIANA AVE | 1 | 40.0 | 95.16 |
| 6205-011-036 | 2647 | INDIANA AVE | 1 | 40.0 | 95.16 |
| 6205-011-037 | 2701 | INDIANA AVE | 1 | 40.0 | 95.16 |
| 6205-012-001 | 2729 | INDIANA AVE | 1 | 40.0 | 95.16 |
| 6205-012-002 | 2733 | INDIANA AVE | 1 | 40.0 | 95.16 |
| 6205-012-003 | 2737 | INDIANA AVE | 1 | 40.0 | 95.16 |
| 6205-012-004 | 2741 | INDIANA AVE | 1 | 40.0 | 95.16 |
| 6205-012-005 | 2745 | INDIANA AVE | 1 | 40.0 | 95.16 |
| 6205-012-006 | 2749 | INDIANA AVE | 1 | 40.0 | 95.16 |
| 6205-012-008 | 2817 | INDIANA AVE | 1 | 40.0 | 95.16 |
| 6205-012-009 | 2819 | INDIANA AVE | 1 | 40.0 | 95.16 |
| 6205-012-010 | 2825 | INDIANA AVE | 1 | 40.0 | 95.16 |
| 6205-012-011 | 2829 | INDIANA AVE | 1 | 40.0 | 95.16 |
| 6205-012-012 | 2833 | INDIANA AVE | 1 | 40.0 | 95.16 |
| 6205-012-013 | 2837 | INDIANA AVE | 1 | 40.0 | 95.16 |
| 6205-012-014 | 2841 | INDIANA AVE | 1 | 40.0 | 95.16 |
| 6205-012-015 | 2845 | INDIANA AVE | 1 | 40.0 | 95.16 |
| 6205-012-016 | 2849 | INDIANA AVE | 1 | 40.0 | 95.16 |
| 6205-012-017 | 9715 | STANFORD AVE | 1 | 68.0 | 161.77 |
| 6205-012-018 | 9703 | STANFORD AVE | 1 | 68.0 | 161.77 |
| 6205-012-019 | 2836 | MISSOURI AVE | 1 | 40.0 | 95.16 |
| 6205-012-020 | 2832 | MISSOURI AVE | 1 | 40.0 | 95.16 |
| 6205-012-021 | 2828 | MISSOURI AVE | 1 | 40.0 | 95.16 |
| 6205-012-022 | 2824 | MISSOURI AVE | 1 | 40.0 | 95.16 |

| | | | | | |
|--------------|------|----------------------|---|-------|--------|
| 6205-012-023 | 2820 | MISSOURI AVE | 1 | 40.0 | 95.16 |
| 6205-012-024 | 2816 | MISSOURI AVE | 1 | 40.0 | 95.16 |
| 6205-012-025 | 2812 | MISSOURI AVE | 1 | 40.0 | 95.16 |
| 6205-012-026 | 2808 | MISSOURI AVE | 1 | 40.0 | 95.16 |
| 6205-012-027 | 2806 | MISSOURI AVE | 1 | 40.0 | 95.16 |
| 6205-012-028 | 2746 | MISSOURI AVE | 1 | 40.0 | 95.16 |
| 6205-012-029 | 2742 | MISSOURI AVE | 1 | 40.0 | 95.16 |
| 6205-012-030 | 2738 | MISSOURI AVE | 1 | 40.0 | 95.16 |
| 6205-012-031 | 2734 | MISSOURI AVE | 1 | 40.0 | 95.16 |
| 6205-012-032 | 2730 | MISSOURI AVE | 1 | 40.0 | 95.16 |
| 6205-012-033 | 2728 | MISSOURI AVE | 1 | 40.0 | 95.16 |
| 6205-012-034 | 2803 | INDIANA AVE | 1 | 70.0 | 166.52 |
| 6205-012-035 | 2811 | INDIANA AVE | 1 | 50.0 | 118.95 |
| 6205-013-001 | 2719 | NEBRASKA AVE | 1 | 40.0 | 95.16 |
| 6205-013-003 | 2751 | NEBRASKA AVE | 1 | 40.0 | 95.16 |
| 6205-013-004 | 2757 | NEBRASKA AVE | 1 | 40.0 | 95.16 |
| 6205-013-005 | 2761 | NEBRASKA AVE | 1 | 40.0 | 95.16 |
| 6205-013-006 | 2765 | NEBRASKA AVE | 1 | 40.0 | 95.16 |
| 6205-013-007 | 2801 | NEBRASKA AVE | 1 | 40.0 | 95.16 |
| 6205-013-008 | 2805 | NEBRASKA AVE | 1 | 40.0 | 95.16 |
| 6205-013-009 | 2807 | NEBRASKA AVE | 1 | 40.0 | 95.16 |
| 6205-013-010 | 2811 | NEBRASKA AVE | 1 | 40.0 | 95.16 |
| 6205-013-011 | 2817 | NEBRASKA AVE | 1 | 40.0 | 95.16 |
| 6205-013-012 | 2821 | NEBRASKA AVE | 1 | 50.0 | 118.95 |
| 6205-013-013 | 2831 | NEBRASKA AVE | 1 | 70.0 | 166.52 |
| 6205-013-014 | 9825 | STANFORD AVE | 1 | 40.0 | 95.16 |
| 6205-013-015 | 9815 | STANFORD AVE | 1 | 80.0 | 190.31 |
| 6205-013-016 | 9805 | STANFORD AVE | 1 | 55.0 | 130.84 |
| 6205-013-017 | 2840 | INDIANA AVE | 1 | 45.0 | 107.05 |
| 6205-013-018 | 2836 | INDIANA AVE | 1 | 40.0 | 95.16 |
| 6205-013-019 | 2834 | INDIANA AVE | 1 | 40.0 | 95.16 |
| 6205-013-020 | 2828 | INDIANA AVE | 1 | 40.0 | 95.16 |
| 6205-013-021 | 2824 | INDIANA AVE | 1 | 50.0 | 118.95 |
| 6205-013-022 | 2816 | INDIANA AVE | 1 | 70.0 | 166.52 |
| 6205-013-023 | 2810 | INDIANA AVE | 1 | 40.0 | 95.16 |
| 6205-013-024 | 2808 | INDIANA AVE | 1 | 40.0 | 95.16 |
| 6205-013-025 | 2804 | INDIANA AVE | 1 | 40.0 | 95.16 |
| 6205-013-026 | 2748 | INDIANA AVE | 1 | 40.0 | 95.16 |
| 6205-013-027 | 2744 | INDIANA AVE | 1 | 40.0 | 95.16 |
| 6205-013-028 | 2740 | INDIANA AVE APT 000A | 1 | 40.0 | 95.16 |
| 6205-013-029 | 2736 | INDIANA AVE | 1 | 40.0 | 95.16 |
| 6205-013-030 | 2732 | INDIANA AVE | 1 | 40.0 | 95.16 |
| 6205-013-031 | 2728 | INDIANA AVE | 1 | 40.0 | 95.16 |
| 6205-013-032 | 2724 | INDIANA AVE | 1 | 40.0 | 95.16 |
| 6205-013-033 | 2720 | INDIANA AVE | 1 | 40.0 | 95.16 |
| 6205-013-034 | 2716 | INDIANA AVE | 1 | 40.0 | 95.16 |
| 6205-013-036 | 2731 | NEBRASKA AVE | 1 | 40.0 | 95.16 |
| 6205-013-037 | 2729 | NEBRASKA AVE | 1 | 40.0 | 95.16 |
| 6205-013-038 | 2717 | NEBRASKA AVE | 1 | 40.0 | 95.16 |
| 6205-013-039 | 2723 | NEBRASKA AVE | 1 | 40.0 | 95.16 |
| 6205-013-040 | 2747 | NEBRASKA AVE | 1 | 160.0 | 380.62 |
| 6205-014-001 | 2705 | NEBRASKA AVE | 1 | 40.0 | 95.16 |
| 6205-014-002 | 2709 | NEBRASKA AVE | 1 | 40.0 | 95.16 |
| 6205-014-003 | 2715 | NEBRASKA AVE | 1 | 40.0 | 95.16 |
| 6205-014-004 | 2712 | INDIANA AVE | 1 | 40.0 | 95.16 |
| 6205-014-005 | 2708 | INDIANA AVE | 1 | 40.0 | 95.16 |
| 6205-014-006 | 2704 | INDIANA AVE | 1 | 40.0 | 95.16 |
| 6205-014-007 | 2700 | INDIANA AVE | 1 | 40.0 | 95.16 |
| 6205-014-008 | 2648 | INDIANA AVE | 1 | 40.0 | 95.16 |
| 6205-014-009 | 2644 | INDIANA AVE | 1 | 40.0 | 95.16 |
| 6205-014-010 | 2638 | INDIANA AVE | 1 | 40.0 | 95.16 |
| 6205-014-011 | 2634 | INDIANA AVE | 1 | 40.0 | 95.16 |
| 6205-014-012 | 2630 | INDIANA AVE | 1 | 40.0 | 95.16 |

| | | | | | |
|--------------|------|----------------------|---|-------|--------|
| 6205-014-013 | 2626 | INDIANA AVE | 1 | 40.0 | 95.16 |
| 6205-014-015 | 9802 | TRUBA AVE | 1 | 49.0 | 116.57 |
| 6205-014-016 | 9812 | TRUBA AVE | 1 | 41.0 | 97.53 |
| 6205-014-017 | 9818 | TRUBA AVE | 1 | 45.0 | 107.05 |
| 6205-014-018 | 2603 | NEBRASKA AVE | 1 | 40.0 | 95.16 |
| 6205-014-019 | 2611 | NEBRASKA AVE | 1 | 40.0 | 95.16 |
| 6205-014-020 | 2615 | NEBRASKA AVE | 1 | 40.0 | 95.16 |
| 6205-014-021 | 2617 | NEBRASKA AVE | 1 | 40.0 | 95.16 |
| 6205-014-022 | 2623 | NEBRASKA AVE | 1 | 80.0 | 190.31 |
| 6205-014-023 | 2629 | NEBRASKA AVE | 1 | 40.0 | 95.16 |
| 6205-014-024 | 2635 | NEBRASKA AVE | 1 | 40.0 | 95.16 |
| 6205-014-025 | 2639 | NEBRASKA AVE | 1 | 40.0 | 95.16 |
| 6205-014-026 | 2645 | NEBRASKA AVE | 1 | 60.0 | 142.73 |
| 6205-014-027 | 2701 | NEBRASKA AVE | 1 | 60.0 | 142.73 |
| 6205-014-028 | 2618 | INDIANA AVE | 1 | 40.0 | 95.16 |
| 6205-014-029 | 2622 | INDIANA AVE | 1 | 40.0 | 95.16 |
| 6205-015-001 | 2826 | NEBRASKA AVE | 1 | 129.0 | 306.88 |
| 6205-015-002 | 2820 | NEBRASKA AVE A B & C | 1 | 80.0 | 190.31 |
| 6205-015-004 | 2771 | TWEEDY BLVD | 1 | 120.0 | 285.47 |
| 6205-015-005 | 2765 | TWEEDY BLVD | 1 | 120.0 | 285.47 |
| 6205-015-009 | 2731 | TWEEDY BLVD | 1 | 80.0 | 190.31 |
| 6205-015-010 | 2725 | TWEEDY BLVD | 1 | 80.0 | 190.31 |
| 6205-015-011 | 2719 | TWEEDY BLVD | 1 | 120.0 | 285.47 |
| 6205-015-012 | 2714 | NEBRASKA AVE | 1 | 120.0 | 285.47 |
| 6205-015-013 | 2711 | TWEEDY BLVD | 1 | 160.0 | 380.62 |
| 6205-015-018 | 2639 | TWEEDY BLVD | 1 | 80.0 | 190.31 |
| 6205-015-019 | 2634 | NEBRASKA AVE | 1 | 160.0 | 380.62 |
| 6205-015-021 | 2624 | NEBRASKA AVE | 1 | 80.0 | 190.31 |
| 6205-015-022 | 2620 | NEBRASKA AVE | 1 | 80.0 | 190.31 |
| 6205-015-023 | 2618 | NEBRASKA AVE | 1 | 80.0 | 190.31 |
| 6205-015-024 | 2608 | NEBRASKA AVE | 1 | 90.0 | 214.10 |
| 6205-015-025 | 2600 | NEBRASKA AVE | 1 | 100.0 | 237.89 |
| 6205-015-030 | 2809 | TWEEDY BLVD | 1 | 240.0 | 570.94 |
| 6205-016-002 | 2575 | TWEEDY BLVD | 1 | 80.0 | 190.31 |
| 6205-016-003 | 2567 | TWEEDY BLVD | 1 | 160.0 | 380.62 |
| 6205-016-004 | 2561 | TWEEDY BLVD | 1 | 160.0 | 380.62 |
| 6205-016-007 | 2545 | TWEEDY BLVD | 1 | 160.0 | 380.62 |
| 6205-016-010 | 2521 | TWEEDY BLVD | 1 | 180.0 | 428.20 |
| 6205-016-013 | 9854 | ALAMEDA ST | 1 | 140.0 | 333.05 |
| 6205-016-015 | 2555 | TWEEDY BLVD | 1 | 160.0 | 380.62 |
| 6205-016-016 | 2581 | TWEEDY BLVD | 1 | 124.0 | 294.98 |
| 6205-017-001 | 9815 | TRUBA AVE | 1 | 35.0 | 83.26 |
| 6205-017-002 | 9807 | TRUBA AVE | 1 | 40.0 | 95.16 |
| 6205-017-003 | 9803 | TRUBA AVE | 1 | 60.0 | 142.73 |
| 6205-017-004 | 2568 | INDIANA AVE | 1 | 60.0 | 142.73 |
| 6205-017-005 | 2562 | INDIANA AVE | 1 | 60.0 | 142.73 |
| 6205-017-006 | 2560 | INDIANA AVE | 1 | 40.0 | 95.16 |
| 6205-017-007 | 2556 | INDIANA AVE | 1 | 40.0 | 95.16 |
| 6205-017-008 | 2552 | INDIANA AVE | 1 | 40.0 | 95.16 |
| 6205-017-009 | 2548 | INDIANA AVE | 1 | 40.0 | 95.16 |
| 6205-017-010 | 2544 | INDIANA AVE | 1 | 40.0 | 95.16 |
| 6205-017-011 | 2540 | INDIANA AVE | 1 | 40.0 | 95.16 |
| 6205-017-012 | 2539 | NEBRASKA AVE | 1 | 40.0 | 95.16 |
| 6205-017-013 | 2545 | NEBRASKA AVE | 1 | 40.0 | 95.16 |
| 6205-017-014 | 2547 | NEBRASKA AVE | 1 | 40.0 | 95.16 |
| 6205-017-015 | 2551 | NEBRASKA AVE | 1 | 40.0 | 95.16 |
| 6205-017-016 | 2557 | NEBRASKA AVE | 1 | 40.0 | 95.16 |
| 6205-017-017 | 2561 | NEBRASKA AVE | 1 | 40.0 | 95.16 |
| 6205-017-018 | 2565 | NEBRASKA AVE | 1 | 40.0 | 95.16 |
| 6205-017-019 | 2569 | NEBRASKA AVE | 1 | 40.0 | 95.16 |
| 6205-017-020 | 2573 | NEBRASKA AVE | 1 | 40.0 | 95.16 |
| 6205-017-021 | 9837 | TRUBA AVE | 1 | 55.0 | 130.84 |
| 6205-017-022 | 9831 | TRUBA AVE | 1 | 40.0 | 95.16 |

| | | | | | |
|--------------|------|--------------|---|-------|--------|
| 6205-017-023 | 9825 | TRUBA AVE | 1 | 40.0 | 95.16 |
| 6205-018-001 | 2536 | INDIANA AVE | 1 | 40.0 | 95.16 |
| 6205-018-002 | 2532 | INDIANA AVE | 1 | 40.0 | 95.16 |
| 6205-018-003 | 2528 | INDIANA AVE | 1 | 40.0 | 95.16 |
| 6205-018-004 | 2524 | INDIANA AVE | 1 | 40.0 | 95.16 |
| 6205-018-005 | 2518 | INDIANA AVE | 1 | 40.0 | 95.16 |
| 6205-018-006 | 2514 | INDIANA AVE | 1 | 40.0 | 95.16 |
| 6205-018-007 | 2510 | INDIANA AVE | 1 | 40.0 | 95.16 |
| 6205-018-008 | 2504 | INDIANA AVE | 1 | 40.0 | 95.16 |
| 6205-018-014 | 9836 | ALAMEDA ST | 1 | 47.0 | 111.81 |
| 6205-018-015 | 2515 | NEBRASKA AVE | 1 | 60.0 | 142.73 |
| 6205-018-016 | 2519 | NEBRASKA AVE | 1 | 50.0 | 118.95 |
| 6205-018-017 | 2523 | NEBRASKA AVE | 1 | 50.0 | 118.95 |
| 6205-018-018 | 2531 | NEBRASKA AVE | 1 | 80.0 | 190.31 |
| 6205-018-019 | 2535 | NEBRASKA AVE | 1 | 40.0 | 95.16 |
| 6205-018-020 | 9806 | ALAMEDA ST | 1 | 47.0 | 111.81 |
| 6205-018-021 | 9830 | ALAMEDA ST | 1 | 47.0 | 111.81 |
| 6205-018-022 | 9824 | ALAMEDA ST | 1 | 141.0 | 335.42 |
| 6205-019-001 | 2524 | MISSOURI AVE | 1 | 40.0 | 95.16 |
| 6205-019-002 | 2520 | MISSOURI AVE | 1 | 40.0 | 95.16 |
| 6205-019-003 | 2516 | MISSOURI AVE | 1 | 40.0 | 95.16 |
| 6205-019-004 | 2512 | MISSOURI AVE | 1 | 40.0 | 95.16 |
| 6205-019-005 | 2508 | MISSOURI AVE | 1 | 40.0 | 95.16 |
| 6205-019-006 | 2504 | MISSOURI AVE | 1 | 40.0 | 95.16 |
| 6205-019-007 | 2500 | MISSOURI AVE | 1 | 60.0 | 142.73 |
| 6205-019-008 | 2464 | MISSOURI AVE | 1 | 47.0 | 111.81 |
| 6205-019-009 | 9712 | ALAMEDA ST | 1 | 47.0 | 111.81 |
| 6205-019-010 | 9720 | ALAMEDA ST | 1 | 47.0 | 111.81 |
| 6205-019-011 | 9724 | ALAMEDA ST | 1 | 47.0 | 111.81 |
| 6205-019-012 | 9728 | ALAMEDA ST | 1 | 47.0 | 111.81 |
| 6205-019-013 | 9734 | ALAMEDA ST | 1 | 47.0 | 111.81 |
| 6205-019-014 | 2501 | INDIANA AVE | 1 | 60.0 | 142.73 |
| 6205-019-015 | 2509 | INDIANA AVE | 1 | 40.0 | 95.16 |
| 6205-019-016 | 2511 | INDIANA AVE | 1 | 40.0 | 95.16 |
| 6205-019-018 | 2523 | INDIANA AVE | 1 | 40.0 | 95.16 |
| 6205-019-020 | 2515 | INDIANA AVE | 1 | 40.0 | 95.16 |
| 6205-019-021 | 2519 | INDIANA AVE | 1 | 40.0 | 95.16 |
| 6205-020-001 | 9705 | TRUBA AVE | 1 | 40.0 | 95.16 |
| 6205-020-002 | 2586 | MISSOURI AVE | 1 | 40.0 | 95.16 |
| 6205-020-003 | 2576 | MISSOURI AVE | 1 | 40.0 | 95.16 |
| 6205-020-004 | 2572 | MISSOURI AVE | 1 | 40.0 | 95.16 |
| 6205-020-005 | 2568 | MISSOURI AVE | 1 | 40.0 | 95.16 |
| 6205-020-006 | 2564 | MISSOURI AVE | 1 | 40.0 | 95.16 |
| 6205-020-007 | 2560 | MISSOURI AVE | 1 | 40.0 | 95.16 |
| 6205-020-008 | 2556 | MISSOURI AVE | 1 | 40.0 | 95.16 |
| 6205-020-009 | 2552 | MISSOURI AVE | 1 | 40.0 | 95.16 |
| 6205-020-010 | 2548 | MISSOURI AVE | 1 | 40.0 | 95.16 |
| 6205-020-011 | 2544 | MISSOURI AVE | 1 | 40.0 | 95.16 |
| 6205-020-012 | 2540 | MISSOURI AVE | 1 | 40.0 | 95.16 |
| 6205-020-013 | 2536 | MISSOURI AVE | 1 | 40.0 | 95.16 |
| 6205-020-014 | 2532 | MISSOURI AVE | 1 | 40.0 | 95.16 |
| 6205-020-015 | 2528 | MISSOURI AVE | 1 | 40.0 | 95.16 |
| 6205-020-016 | 2529 | INDIANA AVE | 1 | 40.0 | 95.16 |
| 6205-020-017 | 2533 | INDIANA AVE | 1 | 40.0 | 95.16 |
| 6205-020-018 | 2537 | INDIANA AVE | 1 | 40.0 | 95.16 |
| 6205-020-019 | 2541 | INDIANA AVE | 1 | 40.0 | 95.16 |
| 6205-020-020 | 2545 | INDIANA AVE | 1 | 40.0 | 95.16 |
| 6205-020-021 | 2549 | INDIANA AVE | 1 | 40.0 | 95.16 |
| 6205-020-022 | 2553 | INDIANA AVE | 1 | 40.0 | 95.16 |
| 6205-020-023 | 2557 | INDIANA AVE | 1 | 40.0 | 95.16 |
| 6205-020-024 | 2561 | INDIANA AVE | 1 | 40.0 | 95.16 |
| 6205-020-025 | 2565 | INDIANA AVE | 1 | 40.0 | 95.16 |
| 6205-020-026 | 2569 | INDIANA AVE | 1 | 40.0 | 95.16 |

| | | | | | |
|--------------|------|---------------------|---|------|--------|
| 6205-020-027 | 2573 | INDIANA AVE | 1 | 40.0 | 95.16 |
| 6205-020-028 | 2575 | INDIANA AVE | 1 | 95.0 | 226.00 |
| 6205-020-029 | 9723 | TRUBA AVE | 1 | 40.0 | 95.16 |
| 6205-021-001 | 9617 | TRUBA AVE | 1 | 46.0 | 109.43 |
| 6205-021-002 | 9613 | TRUBA AVE | 1 | 46.0 | 109.43 |
| 6205-021-003 | 2578 | KANSAS AVE | 1 | 43.0 | 102.29 |
| 6205-021-004 | 2572 | KANSAS AVE | 1 | 50.0 | 118.95 |
| 6205-021-005 | 2560 | KANSAS AVE | 1 | 70.0 | 166.52 |
| 6205-021-006 | 2558 | KANSAS AVE | 1 | 40.0 | 95.16 |
| 6205-021-007 | 2556 | KANSAS AVE | 1 | 40.0 | 95.16 |
| 6205-021-008 | 2552 | KANSAS AVE | 1 | 40.0 | 95.16 |
| 6205-021-009 | 2548 | KANSAS AVE | 1 | 40.0 | 95.16 |
| 6205-021-010 | 2544 | KANSAS AVE | 1 | 40.0 | 95.16 |
| 6205-021-011 | 2540 | KANSAS AVE | 1 | 40.0 | 95.16 |
| 6205-021-012 | 2536 | KANSAS AVE | 1 | 40.0 | 95.16 |
| 6205-021-013 | 2532 | KANSAS AVE | 1 | 40.0 | 95.16 |
| 6205-021-014 | 2528 | KANSAS AVE | 1 | 40.0 | 95.16 |
| 6205-021-015 | 2529 | MISSOURI AVE | 1 | 40.0 | 95.16 |
| 6205-021-016 | 2533 | MISSOURI AVE | 1 | 40.0 | 95.16 |
| 6205-021-017 | 2537 | MISSOURI AVE | 1 | 40.0 | 95.16 |
| 6205-021-018 | 2541 | MISSOURI AVE | 1 | 40.0 | 95.16 |
| 6205-021-019 | 2545 | MISSOURI AVE | 1 | 40.0 | 95.16 |
| 6205-021-020 | 2549 | MISSOURI AVE | 1 | 40.0 | 95.16 |
| 6205-021-021 | 2553 | MISSOURI AVE | 1 | 40.0 | 95.16 |
| 6205-021-022 | 2555 | MISSOURI AVE | 1 | 40.0 | 95.16 |
| 6205-021-023 | 2559 | MISSOURI AVE | 1 | 40.0 | 95.16 |
| 6205-021-024 | 2565 | MISSOURI AVE | 1 | 40.0 | 95.16 |
| 6205-021-025 | 2569 | MISSOURI AVE | 1 | 40.0 | 95.16 |
| 6205-021-026 | 2573 | MISSOURI AVE | 1 | 40.0 | 95.16 |
| 6205-021-027 | 2577 | MISSOURI AVE | 1 | 85.0 | 202.21 |
| 6205-021-028 | 9623 | TRUBA AVE | 1 | 50.0 | 118.95 |
| 6205-022-001 | 2524 | KANSAS AVE | 1 | 40.0 | 95.16 |
| 6205-022-002 | 2520 | KANSAS AVE | 1 | 40.0 | 95.16 |
| 6205-022-003 | 2516 | KANSAS AVE | 1 | 40.0 | 95.16 |
| 6205-022-004 | 2510 | KANSAS AVE | 1 | 60.0 | 142.73 |
| 6205-022-005 | 2504 | KANSAS AVE | 1 | 60.0 | 142.73 |
| 6205-022-006 | 2472 | KANSAS AVE | 1 | 40.0 | 95.16 |
| 6205-022-007 | 2468 | KANSAS AVE | 1 | 40.0 | 95.16 |
| 6205-022-008 | 2462 | KANSAS AVE | 1 | 50.0 | 118.95 |
| 6205-022-009 | 2458 | KANSAS AVE | 1 | 40.0 | 95.16 |
| 6205-022-010 | 9606 | ALAMEDA ST | 1 | 47.0 | 111.81 |
| 6205-022-011 | 9612 | ALAMEDA ST | 1 | 47.0 | 111.81 |
| 6205-022-012 | 9618 | ALAMEDA ST | 1 | 47.0 | 111.81 |
| 6205-022-013 | 9624 | ALAMEDA ST | 1 | 47.0 | 111.81 |
| 6205-022-014 | 9630 | ALAMEDA ST | 1 | 47.0 | 111.81 |
| 6205-022-015 | 2453 | MISSOURI AVE | 1 | 47.0 | 111.81 |
| 6205-022-016 | 2465 | MISSOURI AVE UNIT A | 1 | 40.0 | 95.16 |
| 6205-022-017 | 2467 | MISSOURI AVE | 1 | 40.0 | 95.16 |
| 6205-022-018 | 2501 | MISSOURI AVE | 1 | 40.0 | 95.16 |
| 6205-022-019 | 2505 | MISSOURI AVE | 1 | 40.0 | 95.16 |
| 6205-022-020 | 2509 | MISSOURI AVE | 1 | 40.0 | 95.16 |
| 6205-022-021 | 2513 | MISSOURI AVE | 1 | 40.0 | 95.16 |
| 6205-022-022 | 2517 | MISSOURI AVE | 1 | 40.0 | 95.16 |
| 6205-022-023 | 2521 | MISSOURI AVE | 1 | 40.0 | 95.16 |
| 6205-022-024 | 2525 | MISSOURI AVE | 1 | 40.0 | 95.16 |
| 6205-023-001 | 2512 | OHIO AVE | 1 | 40.0 | 95.16 |
| 6205-023-002 | 2508 | OHIO AVE | 1 | 40.0 | 95.16 |
| 6205-023-003 | 2504 | OHIO AVE | 1 | 40.0 | 95.16 |
| 6205-023-004 | 2500 | OHIO AVE | 1 | 40.0 | 95.16 |
| 6205-023-005 | 2470 | OHIO AVE | 1 | 40.0 | 95.16 |
| 6205-023-006 | 2466 | OHIO AVE | 1 | 40.0 | 95.16 |
| 6205-023-007 | 2462 | OHIO AVE | 1 | 50.0 | 118.95 |
| 6205-023-008 | 2452 | OHIO AVE | 1 | 50.0 | 118.95 |

| | | | | | |
|--------------|------|--------------|---|------|--------|
| 6205-023-009 | 2448 | OHIO AVE | 1 | 50.0 | 118.95 |
| 6205-023-011 | 9518 | ALAMEDA ST | 1 | 47.0 | 111.81 |
| 6205-023-012 | 9528 | ALAMEDA ST | 1 | 47.0 | 111.81 |
| 6205-023-013 | 9530 | ALAMEDA ST | 1 | 47.0 | 111.81 |
| 6205-023-014 | 9536 | ALAMEDA ST | 1 | 47.0 | 111.81 |
| 6205-023-015 | 2457 | KANSAS AVE | 1 | 50.0 | 118.95 |
| 6205-023-016 | 2461 | KANSAS AVE | 1 | 50.0 | 118.95 |
| 6205-023-017 | 2471 | KANSAS AVE | 1 | 60.0 | 142.73 |
| 6205-023-018 | 2505 | KANSAS AVE | 1 | 40.0 | 95.16 |
| 6205-023-019 | 2507 | KANSAS AVE | 1 | 40.0 | 95.16 |
| 6205-023-020 | 2511 | KANSAS AVE | 1 | 40.0 | 95.16 |
| 6205-023-021 | 2467 | KANSAS AVE | 1 | 60.0 | 142.73 |
| 6205-023-022 | 2442 | OHIO AVE | 1 | 76.0 | 180.80 |
| 6205-023-023 | 9510 | ALAMEDA ST | 1 | 86.0 | 204.59 |
| 6205-024-001 | 9519 | TRUBA AVE | 1 | 45.0 | 107.05 |
| 6205-024-002 | 9515 | TRUBA AVE | 1 | 45.0 | 107.05 |
| 6205-024-003 | 2580 | OHIO AVE | 1 | 45.0 | 107.05 |
| 6205-024-004 | 2572 | OHIO AVE | 1 | 40.0 | 95.16 |
| 6205-024-005 | 2568 | OHIO AVE | 1 | 40.0 | 95.16 |
| 6205-024-006 | 2564 | OHIO AVE | 1 | 40.0 | 95.16 |
| 6205-024-007 | 2560 | OHIO AVE | 1 | 40.0 | 95.16 |
| 6205-024-008 | 2554 | OHIO AVE | 1 | 40.0 | 95.16 |
| 6205-024-009 | 2550 | OHIO AVE | 1 | 40.0 | 95.16 |
| 6205-024-010 | 2548 | OHIO AVE | 1 | 40.0 | 95.16 |
| 6205-024-011 | 2544 | OHIO AVE | 1 | 40.0 | 95.16 |
| 6205-024-012 | 2540 | OHIO AVE | 1 | 40.0 | 95.16 |
| 6205-024-013 | 2536 | OHIO AVE | 1 | 40.0 | 95.16 |
| 6205-024-014 | 2532 | OHIO AVE | 1 | 40.0 | 95.16 |
| 6205-024-015 | 2528 | OHIO AVE | 1 | 40.0 | 95.16 |
| 6205-024-016 | 2524 | OHIO AVE | 1 | 40.0 | 95.16 |
| 6205-024-017 | 2520 | OHIO AVE | 1 | 40.0 | 95.16 |
| 6205-024-018 | 2516 | OHIO AVE | 1 | 40.0 | 95.16 |
| 6205-024-019 | 2515 | KANSAS AVE | 1 | 40.0 | 95.16 |
| 6205-024-020 | 2521 | KANSAS AVE | 1 | 40.0 | 95.16 |
| 6205-024-021 | 2525 | KANSAS AVE | 1 | 40.0 | 95.16 |
| 6205-024-022 | 2529 | KANSAS AVE | 1 | 40.0 | 95.16 |
| 6205-024-023 | 2533 | KANSAS AVE | 1 | 40.0 | 95.16 |
| 6205-024-024 | 2537 | KANSAS AVE | 1 | 40.0 | 95.16 |
| 6205-024-025 | 2541 | KANSAS AVE | 1 | 40.0 | 95.16 |
| 6205-024-026 | 2545 | KANSAS AVE | 1 | 40.0 | 95.16 |
| 6205-024-027 | 2549 | KANSAS AVE | 1 | 40.0 | 95.16 |
| 6205-024-028 | 2553 | KANSAS AVE | 1 | 40.0 | 95.16 |
| 6205-024-029 | 2557 | KANSAS AVE | 1 | 40.0 | 95.16 |
| 6205-024-030 | 2561 | KANSAS AVE | 1 | 40.0 | 95.16 |
| 6205-024-031 | 2565 | KANSAS AVE | 1 | 40.0 | 95.16 |
| 6205-024-032 | 2569 | KANSAS AVE | 1 | 40.0 | 95.16 |
| 6205-024-033 | 2573 | KANSAS AVE | 1 | 40.0 | 95.16 |
| 6205-024-034 | 9537 | TRUBA AVE | 1 | 55.0 | 130.84 |
| 6205-024-035 | 9525 | TRUBA AVE | 1 | 80.0 | 190.31 |
| 6205-025-001 | 2584 | ILLINOIS AVE | 1 | 70.0 | 166.52 |
| 6205-025-002 | 2574 | ILLINOIS AVE | 1 | 50.0 | 118.95 |
| 6205-025-003 | 2572 | ILLINOIS AVE | 1 | 40.0 | 95.16 |
| 6205-025-004 | 2568 | ILLINOIS AVE | 1 | 40.0 | 95.16 |
| 6205-025-005 | 2564 | ILLINOIS AVE | 1 | 40.0 | 95.16 |
| 6205-025-006 | 2558 | ILLINOIS AVE | 1 | 40.0 | 95.16 |
| 6205-025-007 | 2556 | ILLINOIS AVE | 1 | 40.0 | 95.16 |
| 6205-025-008 | 2550 | ILLINOIS AVE | 1 | 40.0 | 95.16 |
| 6205-025-009 | 2548 | ILLINOIS AVE | 1 | 40.0 | 95.16 |
| 6205-025-010 | 2544 | ILLINOIS AVE | 1 | 40.0 | 95.16 |
| 6205-025-011 | 2540 | ILLINOIS AVE | 1 | 40.0 | 95.16 |
| 6205-025-012 | 2536 | ILLINOIS AVE | 1 | 40.0 | 95.16 |
| 6205-025-013 | 2532 | ILLINOIS AVE | 1 | 40.0 | 95.16 |
| 6205-025-014 | 2528 | ILLINOIS AVE | 1 | 40.0 | 95.16 |

| | | | | | |
|--------------|------|---------------------|---|-------|--------|
| 6205-025-015 | 2524 | ILLINOIS AVE | 1 | 40.0 | 95.16 |
| 6205-025-016 | 2516 | ILLINOIS AVE | 1 | 80.0 | 190.31 |
| 6205-025-017 | 2517 | OHIO AVE | 1 | 40.0 | 95.16 |
| 6205-025-018 | 2521 | OHIO AVE | 1 | 40.0 | 95.16 |
| 6205-025-019 | 2525 | OHIO AVE | 1 | 40.0 | 95.16 |
| 6205-025-020 | 2527 | OHIO AVE | 1 | 120.0 | 285.47 |
| 6205-025-021 | 2539 | OHIO AVE | 1 | 60.0 | 142.73 |
| 6205-025-022 | 2545 | OHIO AVE | 1 | 60.0 | 142.73 |
| 6205-025-023 | 2553 | OHIO AVE | 1 | 40.0 | 95.16 |
| 6205-025-024 | 2557 | OHIO AVE | 1 | 40.0 | 95.16 |
| 6205-025-025 | 2559 | OHIO AVE | 1 | 40.0 | 95.16 |
| 6205-025-026 | 2565 | OHIO AVE | 1 | 60.0 | 142.73 |
| 6205-025-027 | 2571 | OHIO AVE | 1 | 60.0 | 142.73 |
| 6205-025-028 | 2577 | OHIO AVE | 1 | 40.0 | 95.16 |
| 6205-025-029 | 2581 | OHIO AVE | 1 | 40.0 | 95.16 |
| 6205-025-030 | 2585 | OHIO AVE | 1 | 40.0 | 95.16 |
| 6205-026-001 | 2512 | ILLINOIS AVE | 1 | 60.0 | 142.73 |
| 6205-026-002 | 2506 | ILLINOIS AVE UNIT A | 1 | 60.0 | 142.73 |
| 6205-026-003 | 2500 | ILLINOIS AVE | 1 | 40.0 | 95.16 |
| 6205-026-004 | 2470 | ILLINOIS AVE | 1 | 40.0 | 95.16 |
| 6205-026-005 | 2466 | ILLINOIS AVE | 1 | 40.0 | 95.16 |
| 6205-026-006 | 2462 | ILLINOIS AVE | 1 | 40.0 | 95.16 |
| 6205-026-007 | 2458 | ILLINOIS AVE | 1 | 40.0 | 95.16 |
| 6205-026-008 | 2454 | ILLINOIS AVE | 1 | 40.0 | 95.16 |
| 6205-026-009 | 2450 | ILLINOIS AVE | 1 | 40.0 | 95.16 |
| 6205-026-010 | 2440 | ILLINOIS AVE | 1 | 40.0 | 95.16 |
| 6205-026-011 | 2436 | ILLINOIS AVE | 1 | 40.0 | 95.16 |
| 6205-026-012 | 2426 | ILLINOIS AVE | 1 | 47.0 | 111.81 |
| 6205-026-013 | 9410 | ALAMEDA ST | 1 | 47.0 | 111.81 |
| 6205-026-014 | 9420 | ALAMEDA ST | 1 | 47.0 | 111.81 |
| 6205-026-015 | 9422 | ALAMEDA ST | 1 | 47.0 | 111.81 |
| 6205-026-016 | 9430 | ALAMEDA ST | 1 | 47.0 | 111.81 |
| 6205-026-017 | 2431 | OHIO AVE | 1 | 47.0 | 111.81 |
| 6205-026-018 | 2447 | OHIO AVE | 1 | 40.0 | 95.16 |
| 6205-026-019 | 2451 | OHIO AVE | 1 | 40.0 | 95.16 |
| 6205-026-020 | 2455 | OHIO AVE | 1 | 40.0 | 95.16 |
| 6205-026-021 | 2459 | OHIO AVE | 1 | 40.0 | 95.16 |
| 6205-026-022 | 2463 | OHIO AVE | 1 | 40.0 | 95.16 |
| 6205-026-023 | 2467 | OHIO AVE | 1 | 40.0 | 95.16 |
| 6205-026-024 | 2471 | OHIO AVE | 1 | 40.0 | 95.16 |
| 6205-026-025 | 2501 | OHIO AVE | 1 | 40.0 | 95.16 |
| 6205-026-026 | 2505 | OHIO AVE | 1 | 40.0 | 95.16 |
| 6205-026-027 | 2509 | OHIO AVE | 1 | 40.0 | 95.16 |
| 6205-026-028 | 2511 | OHIO AVE | 1 | 40.0 | 95.16 |
| 6205-027-001 | 2512 | IOWA AVE | 1 | 40.0 | 95.16 |
| 6205-027-002 | 2508 | IOWA AVE | 1 | 40.0 | 95.16 |
| 6205-027-003 | 2504 | IOWA AVE | 1 | 40.0 | 95.16 |
| 6205-027-004 | 2500 | IOWA AVE | 1 | 40.0 | 95.16 |
| 6205-027-005 | 2470 | IOWA AVE | 1 | 40.0 | 95.16 |
| 6205-027-006 | 2466 | IOWA AVE | 1 | 40.0 | 95.16 |
| 6205-027-007 | 2462 | IOWA AVE | 1 | 40.0 | 95.16 |
| 6205-027-008 | 2458 | IOWA AVE | 1 | 40.0 | 95.16 |
| 6205-027-009 | 2454 | IOWA AVE | 1 | 40.0 | 95.16 |
| 6205-027-010 | 2444 | IOWA AVE | 1 | 59.0 | 140.36 |
| 6205-027-011 | 2440 | IOWA AVE | 1 | 61.0 | 145.11 |
| 6205-027-012 | 2436 | IOWA AVE | 1 | 40.0 | 95.16 |
| 6205-027-013 | 2434 | IOWA AVE | 1 | 40.0 | 95.16 |
| 6205-027-014 | 2430 | IOWA AVE | 1 | 40.0 | 95.16 |
| 6205-027-015 | 2420 | IOWA AVE | 1 | 47.0 | 111.81 |
| 6205-027-016 | 9312 | ALAMEDA ST | 1 | 47.0 | 111.81 |
| 6205-027-017 | 9316 | ALAMEDA ST | 1 | 47.0 | 111.81 |
| 6205-027-018 | 9322 | ALAMEDA ST | 1 | 47.0 | 111.81 |
| 6205-027-019 | 9324 | ALAMEDA ST | 1 | 47.0 | 111.81 |

| | | | | | |
|--------------|------|-----------------------|---|-------|--------|
| 6205-027-020 | 2429 | ILLINOIS AVE | 1 | 47.0 | 111.81 |
| 6205-027-021 | 2431 | ILLINOIS AVE | 1 | 60.0 | 142.73 |
| 6205-027-022 | 2443 | ILLINOIS AVE | 1 | 40.0 | 95.16 |
| 6205-027-023 | 2447 | ILLINOIS AVE | 1 | 80.0 | 190.31 |
| 6205-027-024 | 2455 | ILLINOIS AVE | 1 | 40.0 | 95.16 |
| 6205-027-025 | 2459 | ILLINOIS AVE | 1 | 40.0 | 95.16 |
| 6205-027-026 | 2463 | ILLINOIS AVE | 1 | 40.0 | 95.16 |
| 6205-027-027 | 2491 | ILLINOIS AVE | 1 | 40.0 | 95.16 |
| 6205-027-028 | 2495 | ILLINOIS AVE | 1 | 40.0 | 95.16 |
| 6205-027-029 | 2501 | ILLINOIS AVE | 1 | 40.0 | 95.16 |
| 6205-027-030 | 2505 | ILLINOIS AVE | 1 | 40.0 | 95.16 |
| 6205-027-031 | 2509 | ILLINOIS AVE | 1 | 40.0 | 95.16 |
| 6205-027-032 | 2513 | ILLINOIS AVE | 1 | 40.0 | 95.16 |
| 6205-028-001 | 2584 | IOWA AVE | 1 | 40.0 | 95.16 |
| 6205-028-002 | 2580 | IOWA AVE | 1 | 40.0 | 95.16 |
| 6205-028-003 | 2576 | IOWA AVE | 1 | 40.0 | 95.16 |
| 6205-028-004 | 2572 | IOWA AVE | 1 | 40.0 | 95.16 |
| 6205-028-005 | 2568 | IOWA AVE | 1 | 40.0 | 95.16 |
| 6205-028-006 | 2564 | IOWA AVE | 1 | 40.0 | 95.16 |
| 6205-028-007 | 2560 | IOWA AVE | 1 | 40.0 | 95.16 |
| 6205-028-008 | 2556 | IOWA AVE | 1 | 40.0 | 95.16 |
| 6205-028-009 | 2552 | IOWA AVE | 1 | 40.0 | 95.16 |
| 6205-028-012 | 2538 | IOWA AVE | 1 | 50.0 | 118.95 |
| 6205-028-013 | 2536 | IOWA AVE | 1 | 40.0 | 95.16 |
| 6205-028-014 | 2532 | IOWA AVE | 1 | 40.0 | 95.16 |
| 6205-028-015 | 2528 | IOWA AVE | 1 | 40.0 | 95.16 |
| 6205-028-016 | 2524 | IOWA AVE | 1 | 40.0 | 95.16 |
| 6205-028-017 | 2520 | IOWA AVE | 1 | 40.0 | 95.16 |
| 6205-028-018 | 2516 | IOWA AVE | 1 | 40.0 | 95.16 |
| 6205-028-019 | 2515 | ILLINOIS AVE | 1 | 60.0 | 142.73 |
| 6205-028-020 | 2523 | ILLINOIS AVE | 1 | 40.0 | 95.16 |
| 6205-028-021 | 2527 | ILLINOIS AVE | 1 | 40.0 | 95.16 |
| 6205-028-022 | 2531 | ILLINOIS AVE | 1 | 40.0 | 95.16 |
| 6205-028-023 | 2533 | ILLINOIS AVE | 1 | 30.0 | 71.37 |
| 6205-028-024 | 2535 | ILLINOIS AVE | 1 | 30.0 | 71.37 |
| 6205-028-025 | 2539 | ILLINOIS AVE | 1 | 40.0 | 95.16 |
| 6205-028-026 | 2545 | ILLINOIS AVE | 1 | 40.0 | 95.16 |
| 6205-028-027 | 2549 | ILLINOIS AVE | 1 | 40.0 | 95.16 |
| 6205-028-030 | 2565 | ILLINOIS AVE | 1 | 40.0 | 95.16 |
| 6205-028-031 | 2569 | ILLINOIS AVE | 1 | 40.0 | 95.16 |
| 6205-028-032 | 2573 | ILLINOIS AVE | 1 | 40.0 | 95.16 |
| 6205-028-033 | 2579 | ILLINOIS AVE | 1 | 40.0 | 95.16 |
| 6205-028-034 | 2581 | ILLINOIS AVE | 1 | 40.0 | 95.16 |
| 6205-028-035 | 2585 | ILLINOIS AVE | 1 | 40.0 | 95.16 |
| 6205-028-036 | 2553 | ILLINOIS AVE APT 000A | 1 | 120.0 | 285.47 |
| 6205-028-037 | 2544 | IOWA AVE | 1 | 70.0 | 166.52 |
| 6205-029-001 | 9219 | TRUBA AVE APT 000A | 1 | 40.0 | 95.16 |
| 6205-029-002 | 9215 | TRUBA AVE | 1 | 40.0 | 95.16 |
| 6205-029-003 | 9209 | TRUBA AVE | 1 | 55.0 | 130.84 |
| 6205-029-004 | 2574 | SOUTHERN AVE APT 000B | 1 | 40.0 | 95.16 |
| 6205-029-005 | 2570 | SOUTHERN AVE | 1 | 40.0 | 95.16 |
| 6205-029-006 | 2566 | SOUTHERN AVE | 1 | 40.0 | 95.16 |
| 6205-029-007 | 2558 | SOUTHERN AVE | 1 | 60.0 | 142.73 |
| 6205-029-008 | 2550 | SOUTHERN AVE | 1 | 60.0 | 142.73 |
| 6205-029-009 | 2544 | SOUTHERN AVE UNIT A | 1 | 40.0 | 95.16 |
| 6205-029-010 | 2536 | SOUTHERN AVE | 1 | 40.0 | 95.16 |
| 6205-029-011 | 2532 | SOUTHERN AVE | 1 | 40.0 | 95.16 |
| 6205-029-012 | 2528 | SOUTHERN AVE | 1 | 40.0 | 95.16 |
| 6205-029-013 | 2524 | SOUTHERN AVE | 1 | 40.0 | 95.16 |
| 6205-029-014 | 2520 | SOUTHERN AVE | 1 | 40.0 | 95.16 |
| 6205-029-015 | 2516 | SOUTHERN AVE | 1 | 40.0 | 95.16 |
| 6205-029-016 | 2512 | SOUTHERN AVE | 1 | 40.0 | 95.16 |
| 6205-029-017 | 2508 | SOUTHERN AVE | 1 | 40.0 | 95.16 |

| | | | | | |
|--------------|------|-----------------------|---|--------|--------|
| 6205-029-018 | 2504 | SOUTHERN AVE | 1 | 40.0 | 95.16 |
| 6205-029-019 | 2505 | IOWA AVE | 1 | 40.0 | 95.16 |
| 6205-029-020 | 2509 | IOWA AVE | 1 | 40.0 | 95.16 |
| 6205-029-021 | 2513 | IOWA AVE | 1 | 40.0 | 95.16 |
| 6205-029-022 | 2515 | IOWA AVE | 1 | 40.0 | 95.16 |
| 6205-029-023 | 2519 | IOWA AVE | 1 | 40.0 | 95.16 |
| 6205-029-024 | 2523 | IOWA AVE | 1 | 40.0 | 95.16 |
| 6205-029-025 | 2527 | IOWA AVE UNIT A | 1 | 40.0 | 95.16 |
| 6205-029-026 | 2531 | IOWA AVE APT C | 1 | 40.0 | 95.16 |
| 6205-029-027 | 2537 | IOWA AVE | 1 | 40.0 | 95.16 |
| 6205-029-028 | 2541 | IOWA AVE | 1 | 40.0 | 95.16 |
| 6205-029-029 | 2545 | IOWA AVE | 1 | 40.0 | 95.16 |
| 6205-029-030 | 2549 | IOWA AVE | 1 | 40.0 | 95.16 |
| 6205-029-031 | 2551 | IOWA AVE | 1 | 40.0 | 95.16 |
| 6205-029-032 | 2557 | IOWA AVE | 1 | 40.0 | 95.16 |
| 6205-029-033 | 2561 | IOWA AVE | 1 | 40.0 | 95.16 |
| 6205-029-034 | 2565 | IOWA AVE | 1 | 40.0 | 95.16 |
| 6205-029-035 | 2569 | IOWA AVE | 1 | 40.0 | 95.16 |
| 6205-029-036 | 2573 | IOWA AVE | 1 | 40.0 | 95.16 |
| 6205-029-037 | 2577 | IOWA AVE | 1 | 40.0 | 95.16 |
| 6205-029-038 | 2581 | IOWA AVE | 1 | 40.0 | 95.16 |
| 6205-029-039 | 2585 | IOWA AVE | 1 | 40.0 | 95.16 |
| 6205-029-040 | 2540 | SOUTHERN AVE | 1 | 40.0 | 95.16 |
| 6205-029-041 | 2548 | SOUTHERN AVE APT 000A | 1 | 40.0 | 95.16 |
| 6205-030-001 | 2500 | SOUTHERN AVE | 1 | 40.0 | 95.16 |
| 6205-030-002 | 2468 | SOUTHERN AVE | 1 | 40.0 | 95.16 |
| 6205-030-003 | 2464 | SOUTHERN AVE | 1 | 40.0 | 95.16 |
| 6205-030-004 | 2462 | SOUTHERN AVE | 1 | 40.0 | 95.16 |
| 6205-030-005 | 2458 | SOUTHERN AVE | 1 | 40.0 | 95.16 |
| 6205-030-006 | 2454 | SOUTHERN AVE | 1 | 40.0 | 95.16 |
| 6205-030-007 | 2450 | SOUTHERN AVE | 1 | 40.0 | 95.16 |
| 6205-030-008 | 2446 | SOUTHERN AVE | 1 | 40.0 | 95.16 |
| 6205-030-009 | 2442 | SOUTHERN AVE | 1 | 40.0 | 95.16 |
| 6205-030-010 | 2436 | SOUTHERN AVE | 1 | 40.0 | 95.16 |
| 6205-030-011 | 2432 | SOUTHERN AVE | 1 | 40.0 | 95.16 |
| 6205-030-012 | 2428 | SOUTHERN AVE | 1 | 40.0 | 95.16 |
| 6205-030-013 | 2424 | SOUTHERN AVE | 1 | 50.0 | 118.95 |
| 6205-030-014 | 2420 | SOUTHERN AVE | 1 | 50.0 | 118.95 |
| 6205-030-015 | 2414 | SOUTHERN AVE | 1 | 50.0 | 118.95 |
| 6205-030-016 | 2408 | SOUTHERN AVE | 1 | 80.0 | 190.31 |
| 6205-030-017 | 9218 | ALAMEDA ST | 1 | 47.0 | 111.81 |
| 6205-030-018 | 9222 | ALAMEDA ST | 1 | 47.0 | 111.81 |
| 6205-030-019 | 9226 | ALAMEDA ST | 1 | 47.0 | 111.81 |
| 6205-030-020 | 2403 | IOWA AVE | 1 | 47.0 | 111.81 |
| 6205-030-021 | 2423 | IOWA AVE | 1 | 50.0 | 118.95 |
| 6205-030-022 | 2429 | IOWA AVE | 1 | 40.0 | 95.16 |
| 6205-030-023 | 2433 | IOWA AVE | 1 | 40.0 | 95.16 |
| 6205-030-024 | 2435 | IOWA AVE | 1 | 40.0 | 95.16 |
| 6205-030-025 | 2437 | IOWA AVE | 1 | 40.0 | 95.16 |
| 6205-030-026 | 2439 | IOWA AVE | 1 | 40.0 | 95.16 |
| 6205-030-027 | 2445 | IOWA AVE | 1 | 40.0 | 95.16 |
| 6205-030-028 | 2455 | IOWA AVE | 1 | 40.0 | 95.16 |
| 6205-030-029 | 2459 | IOWA AVE | 1 | 40.0 | 95.16 |
| 6205-030-030 | 2463 | IOWA AVE | 1 | 40.0 | 95.16 |
| 6205-030-031 | 2467 | IOWA AVE | 1 | 40.0 | 95.16 |
| 6205-030-032 | 2471 | IOWA AVE | 1 | 40.0 | 95.16 |
| 6205-030-033 | 2501 | IOWA AVE | 1 | 40.0 | 95.16 |
| 6206-001-002 | 2913 | IOWA AVE | 1 | 80.0 | 190.31 |
| 6206-001-004 | 9235 | LONG BEACH BLVD | 1 | 48.0 | 114.19 |
| 6206-001-010 | 2864 | SOUTHERN AVE | 1 | 40.0 | 95.16 |
| 6206-001-011 | 2850 | SOUTHERN AVE | 1 | 120.0 | 285.47 |
| 6206-001-012 | 2907 | IOWA AVE | 1 | 80.0 | 190.31 |
| 6206-001-013 | 9231 | LONG BEACH BLVD | 1 | 242.34 | 576.50 |

| | | | | |
|--------------|------------------------|---|-------|--------|
| 6206-001-014 | 2917 IOWA AVE | 1 | 50.1 | 119.18 |
| 6206-001-015 | 2921 IOWA AVE | 1 | 50.1 | 119.18 |
| 6206-002-001 | 9322 STANFORD AVE | 1 | 40.0 | 95.16 |
| 6206-002-002 | 2907 ILLINOIS AVE | 1 | 40.0 | 95.16 |
| 6206-002-003 | 2913 ILLINOIS AVE | 1 | 40.0 | 95.16 |
| 6206-002-004 | 2917 ILLINOIS AVE | 1 | 40.0 | 95.16 |
| 6206-002-005 | 2921 ILLINOIS AVE | 1 | 40.0 | 95.16 |
| 6206-002-006 | 2925 ILLINOIS AVE | 1 | 40.0 | 95.16 |
| 6206-002-011 | 9301 LONG BEACH BLVD | 1 | 48.0 | 114.19 |
| 6206-002-012 | 2928 IOWA AVE | 1 | 50.0 | 118.95 |
| 6206-002-013 | 2926 IOWA AVE # A | 1 | 40.0 | 95.16 |
| 6206-002-014 | 2920 IOWA AVE | 1 | 40.0 | 95.16 |
| 6206-002-015 | 2918 IOWA AVE | 1 | 40.0 | 95.16 |
| 6206-002-016 | 2914 IOWA AVE | 1 | 40.0 | 95.16 |
| 6206-002-017 | 2910 IOWA AVE # A & B | 1 | 40.0 | 95.16 |
| 6206-002-018 | 2906 IOWA AVE | 1 | 40.0 | 95.16 |
| 6206-002-020 | NO SITUS AVAILABLE | 1 | 242.0 | 575.69 |
| 6206-002-021 | NO SITUS AVAILABLE | 1 | 100.0 | 237.89 |
| 6206-003-001 | 9430 STANFORD AVE | 1 | 50.0 | 118.95 |
| 6206-003-002 | 2905 OHIO AVE | 1 | 64.0 | 152.25 |
| 6206-003-003 | 2915 OHIO AVE | 1 | 56.0 | 133.22 |
| 6206-003-004 | 2917 OHIO AVE | 1 | 60.0 | 142.73 |
| 6206-003-005 | 2923 OHIO AVE | 1 | 60.0 | 142.73 |
| 6206-003-006 | 2931 OHIO AVE | 1 | 40.0 | 95.16 |
| 6206-003-007 | 2937 OHIO AVE | 1 | 40.0 | 95.16 |
| 6206-003-008 | 2941 OHIO AVE | 1 | 40.0 | 95.16 |
| 6206-003-009 | 2945 OHIO AVE | 1 | 50.0 | 118.95 |
| 6206-003-010 | 2951 OHIO AVE | 1 | 50.0 | 118.95 |
| 6206-003-012 | 9435 LONG BEACH BLVD | 1 | 144.0 | 342.56 |
| 6206-003-013 | 9415 LONG BEACH BLVD | 1 | 48.0 | 114.19 |
| 6206-003-017 | 9401 LONG BEACH BLVD | 1 | 97.0 | 230.75 |
| 6206-003-018 | 2944 ILLINOIS AVE | 1 | 50.0 | 118.95 |
| 6206-003-019 | 2938 ILLINOIS AVE | 1 | 40.0 | 95.16 |
| 6206-003-020 | 2936 ILLINOIS AVE | 1 | 40.0 | 95.16 |
| 6206-003-021 | 2928 ILLINOIS AVE | 1 | 40.0 | 95.16 |
| 6206-003-022 | 2922 ILLINOIS AVE | 1 | 60.0 | 142.73 |
| 6206-003-023 | 2916 ILLINOIS AVE | 1 | 60.0 | 142.73 |
| 6206-003-024 | 2912 ILLINOIS AVE | 1 | 40.0 | 95.16 |
| 6206-003-025 | 9408 STANFORD AVE | 1 | 40.0 | 95.16 |
| 6206-003-026 | 9404 STANFORD AVE | 1 | 40.0 | 95.16 |
| 6206-003-027 | 9400 STANFORD AVE | 1 | 55.0 | 130.84 |
| 6206-004-001 | 2905 KANSAS AVE | 1 | 60.0 | 142.73 |
| 6206-004-002 | 2915 KANSAS AVE | 1 | 60.0 | 142.73 |
| 6206-004-003 | 2921 KANSAS AVE | 1 | 60.0 | 142.73 |
| 6206-004-004 | 2927 KANSAS AVE | 1 | 60.0 | 142.73 |
| 6206-004-005 | 2929 KANSAS AVE | 1 | 40.0 | 95.16 |
| 6206-004-006 | 2931 KANSAS AVE | 1 | 40.0 | 95.16 |
| 6206-004-007 | 2941 KANSAS AVE | 1 | 40.0 | 95.16 |
| 6206-004-008 | 2945 KANSAS AVE | 1 | 40.0 | 95.16 |
| 6206-004-009 | 2947 KANSAS AVE | 1 | 40.0 | 95.16 |
| 6206-004-010 | 2951 KANSAS AVE | 1 | 40.0 | 95.16 |
| 6206-004-011 | 2955 KANSAS AVE | 1 | 60.0 | 142.73 |
| 6206-004-012 | 9535 LONG BEACH BLVD | 1 | 97.0 | 230.75 |
| 6206-004-013 | 9523 LONG BEACH BLVD | 1 | 48.0 | 114.19 |
| 6206-004-015 | 2942 OHIO AVE | 1 | 120.0 | 285.47 |
| 6206-004-016 | 2936 OHIO AVE | 1 | 60.0 | 142.73 |
| 6206-004-017 | 2930 OHIO AVE APT 000C | 1 | 60.0 | 142.73 |
| 6206-004-018 | 2924 OHIO AVE | 1 | 40.0 | 95.16 |
| 6206-004-019 | 2920 OHIO AVE | 1 | 40.0 | 95.16 |
| 6206-004-020 | 2916 OHIO AVE | 1 | 40.0 | 95.16 |
| 6206-004-021 | 2914 OHIO AVE | 1 | 45.0 | 107.05 |
| 6206-004-022 | 9518 STANFORD AVE | 1 | 43.0 | 102.29 |
| 6206-004-023 | 2906 OHIO AVE | 1 | 75.0 | 178.42 |

| | | | | | |
|--------------|------|-----------------|---|--------|--------|
| 6206-004-024 | 3003 | KANSAS AVE | 1 | 60.0 | 142.73 |
| 6206-004-025 | 9507 | LONG BEACH BLVD | 1 | 130.15 | 309.61 |
| 6206-004-026 | 9511 | LONG BEACH BLVD | 1 | 50.0 | 118.95 |
| 6206-005-001 | 2905 | MISSOURI AVE | 1 | 40.0 | 95.16 |
| 6206-005-002 | 2911 | MISSOURI AVE | 1 | 40.0 | 95.16 |
| 6206-005-003 | 2915 | MISSOURI AVE | 1 | 40.0 | 95.16 |
| 6206-005-004 | 2919 | MISSOURI AVE | 1 | 40.0 | 95.16 |
| 6206-005-005 | 2923 | MISSOURI AVE | 1 | 40.0 | 95.16 |
| 6206-005-006 | 2927 | MISSOURI AVE | 1 | 40.0 | 95.16 |
| 6206-005-007 | 2931 | MISSOURI AVE | 1 | 40.0 | 95.16 |
| 6206-005-008 | 2935 | MISSOURI AVE | 1 | 40.0 | 95.16 |
| 6206-005-009 | 2941 | MISSOURI AVE | 1 | 40.0 | 95.16 |
| 6206-005-010 | 2940 | KANSAS AVE | 1 | 40.0 | 95.16 |
| 6206-005-011 | 2934 | KANSAS AVE | 1 | 40.0 | 95.16 |
| 6206-005-012 | 2930 | KANSAS AVE | 1 | 40.0 | 95.16 |
| 6206-005-013 | 2926 | KANSAS AVE | 1 | 40.0 | 95.16 |
| 6206-005-014 | 2920 | KANSAS AVE | 1 | 40.0 | 95.16 |
| 6206-005-015 | 2918 | KANSAS AVE | 1 | 40.0 | 95.16 |
| 6206-005-016 | 9620 | STANFORD AVE | 1 | 40.0 | 95.16 |
| 6206-005-017 | 9614 | STANFORD AVE | 1 | 45.0 | 107.05 |
| 6206-005-018 | 2910 | KANSAS AVE | 1 | 50.0 | 118.95 |
| 6206-006-001 | 2945 | MISSOURI AVE | 1 | 40.0 | 95.16 |
| 6206-006-002 | 2949 | MISSOURI AVE | 1 | 40.0 | 95.16 |
| 6206-006-003 | 2955 | MISSOURI AVE | 1 | 40.0 | 95.16 |
| 6206-006-004 | 2959 | MISSOURI AVE | 1 | 40.0 | 95.16 |
| 6206-006-005 | 2963 | MISSOURI AVE | 1 | 40.0 | 95.16 |
| 6206-006-018 | 2964 | KANSAS AVE | 1 | 36.0 | 85.64 |
| 6206-006-019 | 2958 | KANSAS AVE | 1 | 36.0 | 85.64 |
| 6206-006-020 | 2954 | KANSAS AVE | 1 | 30.0 | 71.37 |
| 6206-006-021 | 2950 | KANSAS AVE | 1 | 30.0 | 71.37 |
| 6206-006-022 | 2944 | KANSAS AVE | 1 | 60.0 | 142.73 |
| 6206-007-001 | 2907 | INDIANA AVE | 1 | 40.0 | 95.16 |
| 6206-007-002 | 2911 | INDIANA AVE | 1 | 40.0 | 95.16 |
| 6206-007-003 | 2915 | INDIANA AVE | 1 | 40.0 | 95.16 |
| 6206-007-004 | 2919 | INDIANA AVE | 1 | 40.0 | 95.16 |
| 6206-007-005 | 2923 | INDIANA AVE | 1 | 40.0 | 95.16 |
| 6206-007-006 | 2927 | INDIANA AVE | 1 | 40.0 | 95.16 |
| 6206-007-007 | 2931 | INDIANA AVE | 1 | 40.0 | 95.16 |
| 6206-007-008 | 2935 | INDIANA AVE | 1 | 40.0 | 95.16 |
| 6206-007-009 | 2941 | INDIANA AVE | 1 | 40.0 | 95.16 |
| 6206-007-010 | 2953 | INDIANA AVE | 1 | 40.0 | 95.16 |
| 6206-007-011 | 2954 | MISSOURI AVE | 1 | 40.0 | 95.16 |
| 6206-007-012 | 2950 | MISSOURI AVE | 1 | 40.0 | 95.16 |
| 6206-007-013 | 2946 | MISSOURI AVE | 1 | 40.0 | 95.16 |
| 6206-007-014 | 2940 | MISSOURI AVE | 1 | 60.0 | 142.73 |
| 6206-007-015 | 2936 | MISSOURI AVE | 1 | 60.0 | 142.73 |
| 6206-007-016 | 2926 | MISSOURI AVE | 1 | 40.0 | 95.16 |
| 6206-007-017 | 2922 | MISSOURI AVE | 1 | 40.0 | 95.16 |
| 6206-007-018 | 2918 | MISSOURI AVE | 1 | 40.0 | 95.16 |
| 6206-007-019 | 2914 | MISSOURI AVE | 1 | 40.0 | 95.16 |
| 6206-007-020 | 2910 | MISSOURI AVE | 1 | 40.0 | 95.16 |
| 6206-007-021 | 2904 | MISSOURI AVE | 1 | 40.0 | 95.16 |
| 6206-007-022 | 2945 | INDIANA AVE | 1 | 80.0 | 190.31 |
| 6206-008-001 | 2957 | INDIANA AVE | 1 | 60.0 | 142.73 |
| 6206-008-002 | 3005 | INDIANA AVE | 1 | 60.0 | 142.73 |
| 6206-008-003 | 3011 | INDIANA AVE | 1 | 40.0 | 95.16 |
| 6206-008-004 | 3015 | INDIANA AVE | 1 | 40.0 | 95.16 |
| 6206-008-005 | 3019 | INDIANA AVE | 1 | 40.0 | 95.16 |
| 6206-008-006 | 3021 | INDIANA AVE | 1 | 40.0 | 95.16 |
| 6206-008-007 | 3027 | INDIANA AVE | 1 | 40.0 | 95.16 |
| 6206-008-008 | 3031 | INDIANA AVE | 1 | 40.0 | 95.16 |
| 6206-008-009 | 9735 | LONG BEACH BLVD | 1 | 97.0 | 230.75 |
| 6206-008-010 | 9721 | LONG BEACH BLVD | 1 | 48.0 | 114.19 |

| | | | | | |
|--------------|------|-----------------|---|-------|--------|
| 6206-008-013 | 3026 | MISSOURI AVE | 1 | 40.0 | 95.16 |
| 6206-008-014 | 3020 | MISSOURI AVE | 1 | 40.0 | 95.16 |
| 6206-008-015 | 3016 | MISSOURI AVE | 1 | 40.0 | 95.16 |
| 6206-008-016 | 3014 | MISSOURI AVE | 1 | 40.0 | 95.16 |
| 6206-008-017 | 3010 | MISSOURI AVE | 1 | 40.0 | 95.16 |
| 6206-008-018 | 3006 | MISSOURI AVE | 1 | 40.0 | 95.16 |
| 6206-008-019 | 3002 | MISSOURI AVE | 1 | 40.0 | 95.16 |
| 6206-008-020 | 2958 | MISSOURI AVE | 1 | 40.0 | 95.16 |
| 6206-008-021 | 9715 | LONG BEACH BLVD | 1 | 145.0 | 344.94 |
| 6206-009-001 | 2905 | NEBRASKA AVE | 1 | 84.0 | 199.83 |
| 6206-009-002 | 2913 | NEBRASKA AVE | 1 | 36.0 | 85.64 |
| 6206-009-003 | 2919 | NEBRASKA AVE | 1 | 40.0 | 95.16 |
| 6206-009-004 | 2923 | NEBRASKA AVE | 1 | 40.0 | 95.16 |
| 6206-009-005 | 2927 | NEBRASKA AVE | 1 | 40.0 | 95.16 |
| 6206-009-006 | 2931 | NEBRASKA AVE | 1 | 40.0 | 95.16 |
| 6206-009-007 | 2935 | NEBRASKA AVE | 1 | 40.0 | 95.16 |
| 6206-009-008 | 2939 | NEBRASKA AVE | 1 | 40.0 | 95.16 |
| 6206-009-009 | 2945 | NEBRASKA AVE | 1 | 40.0 | 95.16 |
| 6206-009-010 | 2949 | NEBRASKA AVE | 1 | 40.0 | 95.16 |
| 6206-009-011 | 2953 | NEBRASKA AVE | 1 | 40.0 | 95.16 |
| 6206-009-012 | 2965 | NEBRASKA AVE | 1 | 40.0 | 95.16 |
| 6206-009-013 | 2971 | NEBRASKA AVE | 1 | 40.0 | 95.16 |
| 6206-009-014 | 3007 | NEBRASKA AVE | 1 | 40.0 | 95.16 |
| 6206-009-015 | 3006 | INDIANA AVE | 1 | 40.0 | 95.16 |
| 6206-009-016 | 3000 | INDIANA AVE | 1 | 40.0 | 95.16 |
| 6206-009-017 | 2958 | INDIANA AVE | 1 | 40.0 | 95.16 |
| 6206-009-018 | 2948 | INDIANA AVE | 1 | 60.0 | 142.73 |
| 6206-009-019 | 2944 | INDIANA AVE | 1 | 60.0 | 142.73 |
| 6206-009-020 | 2940 | INDIANA AVE | 1 | 40.0 | 95.16 |
| 6206-009-021 | 2934 | INDIANA AVE | 1 | 40.0 | 95.16 |
| 6206-009-022 | 2930 | INDIANA AVE | 1 | 40.0 | 95.16 |
| 6206-009-023 | 2926 | INDIANA AVE | 1 | 40.0 | 95.16 |
| 6206-009-024 | 2920 | INDIANA AVE | 1 | 40.0 | 95.16 |
| 6206-009-025 | 2918 | INDIANA AVE | 1 | 40.0 | 95.16 |
| 6206-009-026 | 9808 | STANFORD AVE | 1 | 43.0 | 102.29 |
| 6206-009-027 | 9804 | STANFORD AVE | 1 | 43.0 | 102.29 |
| 6206-009-028 | 9800 | STANFORD AVE | 1 | 50.0 | 118.95 |
| 6206-010-001 | 3011 | NEBRASKA AVE | 1 | 40.0 | 95.16 |
| 6206-010-002 | 3015 | NEBRASKA AVE | 1 | 40.0 | 95.16 |
| 6206-010-003 | 3019 | NEBRASKA AVE | 1 | 40.0 | 95.16 |
| 6206-010-004 | 3023 | NEBRASKA AVE | 1 | 40.0 | 95.16 |
| 6206-010-005 | 3025 | NEBRASKA AVE | 1 | 40.0 | 95.16 |
| 6206-010-006 | 3031 | NEBRASKA AVE | 1 | 40.0 | 95.16 |
| 6206-010-007 | 3033 | NEBRASKA AVE | 1 | 40.0 | 95.16 |
| 6206-010-008 | 3037 | NEBRASKA AVE | 1 | 40.0 | 95.16 |
| 6206-010-009 | 3039 | NEBRASKA AVE | 1 | 40.0 | 95.16 |
| 6206-010-013 | 9807 | LONG BEACH BLVD | 1 | 48.0 | 114.19 |
| 6206-010-014 | 9801 | LONG BEACH BLVD | 1 | 97.0 | 230.75 |
| 6206-010-015 | 3032 | INDIANA AVE | 1 | 80.0 | 190.31 |
| 6206-010-016 | 3028 | INDIANA AVE | 1 | 40.0 | 95.16 |
| 6206-010-017 | 3024 | INDIANA AVE | 1 | 40.0 | 95.16 |
| 6206-010-018 | 3020 | INDIANA AVE | 1 | 40.0 | 95.16 |
| 6206-010-019 | 3018 | INDIANA AVE | 1 | 40.0 | 95.16 |
| 6206-010-020 | 3012 | INDIANA AVE | 1 | 40.0 | 95.16 |
| 6206-010-021 | 3008 | INDIANA AVE | 1 | 40.0 | 95.16 |
| 6206-010-023 | 9825 | LONG BEACH BLVD | 1 | 145.0 | 344.94 |
| 6206-011-004 | 3052 | NEBRASKA AVE | 1 | 50.0 | 118.95 |
| 6206-011-005 | 3048 | NEBRASKA AVE | 1 | 50.0 | 118.95 |
| 6206-011-006 | 3041 | TWEEDY BLVD | 1 | 40.0 | 95.16 |
| 6206-011-007 | 3037 | TWEEDY BLVD | 1 | 40.0 | 95.16 |
| 6206-011-008 | 3034 | NEBRASKA AVE | 1 | 40.0 | 95.16 |
| 6206-011-009 | 3029 | TWEEDY BLVD | 1 | 40.0 | 95.16 |
| 6206-011-010 | 3024 | NEBRASKA AVE | 1 | 40.0 | 95.16 |

| | | | | | |
|--------------|------|-----------------------|---|--------|----------|
| 6206-011-011 | 3022 | NEBRASKA AVE | 1 | 40.0 | 95.16 |
| 6206-011-012 | 3020 | NEBRASKA AVE | 1 | 40.0 | 95.16 |
| 6206-011-015 | 3005 | TWEEDY BLVD | 1 | 40.0 | 95.16 |
| 6206-011-016 | 3001 | TWEEDY BLVD | 1 | 40.0 | 95.16 |
| 6206-011-017 | 2959 | TWEEDY BLVD | 1 | 40.0 | 95.16 |
| 6206-011-018 | 2954 | NEBRASKA AVE UNITS AB | 1 | 40.0 | 95.16 |
| 6206-011-020 | 2940 | NEBRASKA AVE | 1 | 30.0 | 71.37 |
| 6206-011-021 | 2938 | NEBRASKA AVE | 1 | 30.0 | 71.37 |
| 6206-011-022 | 2932 | NEBRASKA AVE | 1 | 30.0 | 71.37 |
| 6206-011-023 | 2930 | NEBRASKA AVE | 1 | 30.0 | 71.37 |
| 6206-011-024 | 2924 | NEBRASKA AVE | 1 | 40.0 | 95.16 |
| 6206-011-025 | 2921 | TWEEDY BLVD | 1 | 40.0 | 95.16 |
| 6206-011-026 | 2919 | TWEEDY BLVD | 1 | 40.0 | 95.16 |
| 6206-011-027 | 2915 | TWEEDY BLVD | 1 | 40.0 | 95.16 |
| 6206-011-028 | 2914 | NEBRASKA AVE | 1 | 40.0 | 95.16 |
| 6206-011-029 | 2908 | NEBRASKA AVE | 1 | 40.0 | 95.16 |
| 6206-011-030 | 2902 | NEBRASKA AVE A-C | 1 | 40.0 | 95.16 |
| 6206-011-031 | 2945 | TWEEDY BLVD | 1 | 40.0 | 95.16 |
| 6206-011-032 | 2949 | TWEEDY BLVD | 1 | 40.0 | 95.16 |
| 6206-011-033 | 9853 | LONG BEACH BLVD | 1 | 138.0 | 328.29 |
| 6206-011-034 | 3015 | TWEEDY BLVD | 1 | 160.0 | 380.62 |
| 6206-012-001 | 3130 | INDIANA AVE | 1 | 120.0 | 285.47 |
| 6206-012-002 | 9812 | LONG BEACH BLVD | 1 | 48.0 | 114.19 |
| 6206-012-003 | 9812 | LONG BEACH BLVD | 1 | 97.0 | 230.75 |
| 6206-012-010 | 3173 | TWEEDY BLVD | 1 | 50.0 | 118.95 |
| 6206-012-011 | 3175 | TWEEDY BLVD | 1 | 25.0 | 59.47 |
| 6206-012-013 | 3185 | TWEEDY BLVD | 1 | 125.0 | 297.36 |
| 6206-012-017 | 3146 | INDIANA AVE | 1 | 40.0 | 95.16 |
| 6206-012-018 | 3150 | INDIANA AVE | 1 | 40.0 | 95.16 |
| 6206-012-019 | 3154 | INDIANA AVE | 1 | 40.0 | 95.16 |
| 6206-012-020 | 3160 | INDIANA AVE | 1 | 40.0 | 95.16 |
| 6206-012-021 | 9807 | MADISON AVE | 1 | 38.0 | 90.40 |
| 6206-012-022 | 9811 | MADISON AVE | 1 | 39.0 | 92.78 |
| 6206-012-023 | 9815 | MADISON AVE | 1 | 39.0 | 92.78 |
| 6206-012-031 | 9825 | MADISON AVE APT J | 1 | 337.0 | 801.69 |
| 6206-012-032 | 9830 | LONG BEACH BLVD | 1 | 443.45 | 1,054.92 |
| 6206-013-001 | 3162 | MISSOURI AVE | 1 | 40.0 | 95.16 |
| 6206-013-002 | 3168 | MISSOURI AVE | 1 | 40.0 | 95.16 |
| 6206-013-003 | 3174 | MISSOURI AVE | 1 | 40.0 | 95.16 |
| 6206-013-004 | 3178 | MISSOURI AVE | 1 | 40.0 | 95.16 |
| 6206-013-005 | 9703 | MADISON AVE | 1 | 45.0 | 107.05 |
| 6206-013-006 | 9707 | MADISON AVE | 1 | 45.0 | 107.05 |
| 6206-013-007 | 9711 | MADISON AVE | 1 | 45.0 | 107.05 |
| 6206-013-008 | 9723 | MADISON AVE | 1 | 45.0 | 107.05 |
| 6206-013-009 | 9729 | MADISON AVE | 1 | 45.0 | 107.05 |
| 6206-013-010 | 9733 | MADISON AVE | 1 | 45.0 | 107.05 |
| 6206-013-011 | 3159 | INDIANA AVE | 1 | 40.0 | 95.16 |
| 6206-013-012 | 3153 | INDIANA AVE | 1 | 40.0 | 95.16 |
| 6206-013-013 | 3149 | INDIANA AVE | 1 | 40.0 | 95.16 |
| 6206-013-014 | 3145 | INDIANA AVE | 1 | 40.0 | 95.16 |
| 6206-013-015 | 3142 | MISSOURI AVE | 1 | 40.0 | 95.16 |
| 6206-013-016 | 3138 | MISSOURI AVE | 1 | 40.0 | 95.16 |
| 6206-013-017 | 3134 | MISSOURI AVE | 1 | 40.0 | 95.16 |
| 6206-013-018 | 3130 | MISSOURI AVE | 1 | 40.0 | 95.16 |
| 6206-013-019 | 3124 | MISSOURI AVE | 1 | 40.0 | 95.16 |
| 6206-013-020 | 3120 | MISSOURI AVE | 1 | 40.0 | 95.16 |
| 6206-013-021 | 9706 | LONG BEACH BLVD | 1 | 48.0 | 114.19 |
| 6206-013-027 | 3131 | INDIANA AVE | 1 | 50.0 | 118.95 |
| 6206-013-028 | 3135 | INDIANA AVE | 1 | 80.0 | 190.31 |
| 6206-013-029 | 3143 | INDIANA AVE APT 000B | 1 | 40.0 | 95.16 |
| 6206-013-030 | 9710 | LONG BEACH BLVD | 1 | 96.0 | 228.37 |
| 6206-013-031 | 9720 | LONG BEACH BLVD | 1 | 144.0 | 342.56 |
| 6206-014-001 | 3140 | KANSAS AVE | 1 | 40.0 | 95.16 |

| | | | | | |
|--------------|------|-----------------|---|------|--------|
| 6206-014-002 | 3132 | KANSAS AVE | 1 | 80.0 | 190.31 |
| 6206-014-003 | 3130 | KANSAS AVE | 1 | 39.0 | 92.78 |
| 6206-014-004 | 3126 | KANSAS AVE | 1 | 39.0 | 92.78 |
| 6206-014-005 | 3122 | KANSAS AVE | 1 | 42.0 | 99.91 |
| 6206-014-006 | 3118 | KANSAS AVE | 1 | 40.0 | 95.16 |
| 6206-014-007 | 3114 | KANSAS AVE | 1 | 40.0 | 95.16 |
| 6206-014-008 | 3108 | KANSAS AVE | 1 | 40.0 | 95.16 |
| 6206-014-009 | 9600 | LONG BEACH BLVD | 1 | 48.0 | 114.19 |
| 6206-014-010 | 9612 | LONG BEACH BLVD | 1 | 48.0 | 114.19 |
| 6206-014-011 | 9616 | LONG BEACH BLVD | 1 | 48.0 | 114.19 |
| 6206-014-012 | 9622 | LONG BEACH BLVD | 1 | 48.0 | 114.19 |
| 6206-014-013 | 9636 | LONG BEACH BLVD | 1 | 97.0 | 230.75 |
| 6206-014-014 | 3115 | MISSOURI AVE | 1 | 60.0 | 142.73 |
| 6206-014-015 | 3123 | MISSOURI AVE | 1 | 40.0 | 95.16 |
| 6206-014-016 | 3127 | MISSOURI AVE | 1 | 40.0 | 95.16 |
| 6206-014-017 | 3131 | MISSOURI AVE | 1 | 40.0 | 95.16 |
| 6206-014-018 | 3135 | MISSOURI AVE | 1 | 40.0 | 95.16 |
| 6206-014-019 | 3139 | MISSOURI AVE | 1 | 40.0 | 95.16 |
| 6206-014-020 | 3143 | MISSOURI AVE | 1 | 40.0 | 95.16 |
| 6206-014-021 | 3164 | KANSAS AVE | 1 | 40.0 | 95.16 |
| 6206-014-022 | 3168 | KANSAS AVE | 1 | 40.0 | 95.16 |
| 6206-014-023 | 3174 | KANSAS AVE | 1 | 40.0 | 95.16 |
| 6206-014-024 | 3178 | KANSAS AVE | 1 | 40.0 | 95.16 |
| 6206-014-025 | 9603 | MADISON AVE | 1 | 45.0 | 107.05 |
| 6206-014-026 | 9607 | MADISON AVE | 1 | 45.0 | 107.05 |
| 6206-014-027 | 9611 | MADISON AVE | 1 | 45.0 | 107.05 |
| 6206-014-028 | 9617 | MADISON AVE | 1 | 45.0 | 107.05 |
| 6206-014-029 | 9621 | MADISON AVE | 1 | 45.0 | 107.05 |
| 6206-014-030 | 9627 | MADISON AVE | 1 | 45.0 | 107.05 |
| 6206-014-031 | 3177 | MISSOURI AVE | 1 | 40.0 | 95.16 |
| 6206-014-032 | 3173 | MISSOURI AVE | 1 | 40.0 | 95.16 |
| 6206-014-033 | 3167 | MISSOURI AVE | 1 | 40.0 | 95.16 |
| 6206-014-034 | 3163 | MISSOURI AVE | 1 | 40.0 | 95.16 |
| 6206-015-001 | 3163 | KANSAS AVE | 1 | 40.0 | 95.16 |
| 6206-015-002 | 3167 | KANSAS AVE | 1 | 40.0 | 95.16 |
| 6206-015-003 | 3173 | KANSAS AVE | 1 | 40.0 | 95.16 |
| 6206-015-004 | 3177 | KANSAS AVE | 1 | 40.0 | 95.16 |
| 6206-015-005 | 9517 | MADISON AVE | 1 | 44.0 | 104.67 |
| 6206-015-006 | 9523 | MADISON AVE | 1 | 45.0 | 107.05 |
| 6206-015-007 | 9527 | MADISON AVE | 1 | 45.0 | 107.05 |
| 6206-015-008 | 3162 | OHIO AVE | 1 | 51.0 | 121.32 |
| 6206-015-009 | 3170 | OHIO AVE | 1 | 51.0 | 121.32 |
| 6206-015-010 | 3174 | OHIO AVE APT C | 1 | 51.0 | 121.32 |
| 6206-015-011 | 3182 | OHIO AVE | 1 | 51.0 | 121.32 |
| 6206-015-012 | 3188 | OHIO AVE | 1 | 51.0 | 121.32 |
| 6206-016-001 | 3142 | OHIO AVE | 1 | 40.0 | 95.16 |
| 6206-016-002 | 3136 | OHIO AVE | 1 | 40.0 | 95.16 |
| 6206-016-003 | 3132 | OHIO AVE | 1 | 40.0 | 95.16 |
| 6206-016-004 | 3128 | OHIO AVE | 1 | 40.0 | 95.16 |
| 6206-016-005 | 3124 | OHIO AVE | 1 | 40.0 | 95.16 |
| 6206-016-006 | 3120 | OHIO AVE | 1 | 40.0 | 95.16 |
| 6206-016-007 | 3118 | OHIO AVE | 1 | 40.0 | 95.16 |
| 6206-016-008 | 3114 | OHIO AVE | 1 | 40.0 | 95.16 |
| 6206-016-009 | 3110 | OHIO AVE | 1 | 40.0 | 95.16 |
| 6206-016-010 | 3102 | OHIO AVE | 1 | 50.0 | 118.95 |
| 6206-016-011 | 9506 | LONG BEACH BLVD | 1 | 70.0 | 166.52 |
| 6206-016-012 | 9506 | LONG BEACH BLVD | 1 | 48.0 | 114.19 |
| 6206-016-013 | 9514 | LONG BEACH BLVD | 1 | 48.0 | 114.19 |
| 6206-016-014 | 9516 | LONG BEACH BLVD | 1 | 48.0 | 114.19 |
| 6206-016-018 | 3105 | KANSAS AVE | 1 | 60.0 | 142.73 |
| 6206-016-019 | 3111 | KANSAS AVE | 1 | 40.0 | 95.16 |
| 6206-016-020 | 3115 | KANSAS AVE | 1 | 40.0 | 95.16 |
| 6206-016-021 | 3119 | KANSAS AVE | 1 | 40.0 | 95.16 |

| | | | | | |
|--------------|------|--------------------|---|-------|--------|
| 6206-016-022 | 3121 | KANSAS AVE | 1 | 40.0 | 95.16 |
| 6206-016-024 | 3135 | KANSAS AVE | 1 | 40.0 | 95.16 |
| 6206-016-025 | 3139 | KANSAS AVE | 1 | 40.0 | 95.16 |
| 6206-016-026 | 3143 | KANSAS AVE | 1 | 40.0 | 95.16 |
| 6206-016-027 | 3131 | KANSAS AVE | 1 | 40.0 | 95.16 |
| 6206-016-028 | 3127 | KANSAS AVE | 1 | 40.0 | 95.16 |
| 6206-016-029 | 9536 | LONG BEACH BLVD | 1 | 144.0 | 342.56 |
| 6206-017-001 | 9419 | GARDEN VIEW AVE | 1 | 40.0 | 95.16 |
| 6206-017-002 | 9413 | GARDEN VIEW AVE | 1 | 40.0 | 95.16 |
| 6206-017-003 | 9403 | GARDEN VIEW AVE | 1 | 55.0 | 130.84 |
| 6206-017-007 | | NO SITUS AVAILABLE | 1 | 96.94 | 230.61 |
| 6206-017-008 | | NO SITUS AVAILABLE | 1 | 100.0 | 237.89 |
| 6206-018-001 | 9319 | GARDEN VIEW AVE | 1 | 50.0 | 118.95 |
| 6206-018-002 | 9309 | GARDEN VIEW AVE | 1 | 65.0 | 154.63 |
| 6206-018-003 | 3052 | IOWA AVE | 1 | 55.0 | 130.84 |
| 6206-018-004 | 3048 | IOWA AVE | 1 | 60.0 | 142.73 |
| 6206-018-005 | 3038 | IOWA AVE | 1 | 60.0 | 142.73 |
| 6206-018-006 | 3034 | IOWA AVE | 1 | 50.0 | 118.95 |
| 6206-018-007 | 9304 | LONG BEACH BLVD | 1 | 97.0 | 230.75 |
| 6206-018-008 | 9320 | LONG BEACH BLVD | 1 | 48.0 | 114.19 |
| 6206-018-009 | 9324 | LONG BEACH BLVD | 1 | 48.0 | 114.19 |
| 6206-018-012 | 3017 | ILLINOIS AVE | 1 | 50.0 | 118.95 |
| 6206-018-013 | 3025 | ILLINOIS AVE | 1 | 50.0 | 118.95 |
| 6206-018-014 | 9325 | GARDEN VIEW AVE | 1 | 40.0 | 95.16 |
| 6206-018-015 | 3033 | ILLINOIS AVE | 1 | 40.0 | 95.16 |
| 6206-018-016 | 9331 | GARDEN VIEW AVE | 1 | 45.0 | 107.05 |
| 6206-018-017 | 3039 | ILLINOIS AVE | 1 | 50.0 | 118.95 |
| 6206-018-018 | 9336 | LONG BEACH BLVD | 1 | 97.0 | 230.75 |
| 6206-019-001 | 3078 | SOUTHERN AVE | 1 | 40.0 | 95.16 |
| 6206-019-002 | 3074 | SOUTHERN AVE | 1 | 40.0 | 95.16 |
| 6206-019-003 | 3070 | SOUTHERN AVE | 1 | 40.0 | 95.16 |
| 6206-019-004 | 3066 | SOUTHERN AVE | 1 | 40.0 | 95.16 |
| 6206-019-005 | 3060 | SOUTHERN AVE | 1 | 40.0 | 95.16 |
| 6206-019-006 | 3056 | SOUTHERN AVE | 1 | 40.0 | 95.16 |
| 6206-019-007 | 3030 | SOUTHERN AVE | 1 | 170.0 | 404.41 |
| 6206-019-011 | 9230 | LONG BEACH BLVD | 1 | 97.0 | 230.75 |
| 6206-019-012 | 9236 | LONG BEACH BLVD | 1 | 48.0 | 114.19 |
| 6206-019-013 | 3027 | IOWA AVE | 1 | 40.0 | 95.16 |
| 6206-019-014 | 3033 | IOWA AVE | 1 | 40.0 | 95.16 |
| 6206-019-015 | 3037 | IOWA AVE | 1 | 40.0 | 95.16 |
| 6206-019-016 | 3041 | IOWA AVE | 1 | 60.0 | 142.73 |
| 6206-019-017 | 3047 | IOWA AVE | 1 | 60.0 | 142.73 |
| 6206-019-018 | 3053 | IOWA AVE | 1 | 40.0 | 95.16 |
| 6206-019-019 | 3055 | IOWA AVE | 1 | 40.0 | 95.16 |
| 6206-019-020 | 3061 | IOWA AVE | 1 | 40.0 | 95.16 |
| 6206-019-021 | 9200 | LONG BEACH BLVD | 1 | 145.0 | 344.94 |
| 6206-020-001 | 3134 | SOUTHERN AVE | 1 | 46.0 | 109.43 |
| 6206-020-002 | 3130 | SOUTHERN AVE | 1 | 50.0 | 118.95 |
| 6206-020-003 | 3126 | SOUTHERN AVE | 1 | 50.0 | 118.95 |
| 6206-020-004 | 3122 | SOUTHERN AVE | 1 | 50.0 | 118.95 |
| 6206-020-005 | 3116 | SOUTHERN AVE | 1 | 50.0 | 118.95 |
| 6206-020-006 | 3112 | SOUTHERN AVE | 1 | 50.0 | 118.95 |
| 6206-020-007 | 9202 | GARDEN VIEW AVE | 1 | 55.0 | 130.84 |
| 6206-020-008 | 9208 | GARDEN VIEW AVE | 1 | 40.0 | 95.16 |
| 6206-020-009 | 9212 | GARDEN VIEW AVE | 1 | 40.0 | 95.16 |
| 6206-020-010 | 9224 | GARDEN VIEW AVE | 1 | 43.0 | 102.29 |
| 6206-020-011 | 9230 | GARDEN VIEW AVE | 1 | 43.0 | 102.29 |
| 6206-020-012 | 9236 | GARDEN VIEW AVE | 1 | 50.0 | 118.95 |
| 6206-020-013 | 3117 | IOWA AVE | 1 | 50.0 | 118.95 |
| 6206-020-014 | 3123 | IOWA AVE | 1 | 50.0 | 118.95 |
| 6206-020-015 | 3127 | IOWA AVE | 1 | 50.0 | 118.95 |
| 6206-020-016 | 3133 | IOWA AVE | 1 | 50.0 | 118.95 |
| 6206-020-017 | 3135 | IOWA AVE | 1 | 48.0 | 114.19 |

| | | | | | |
|--------------|------|---------------------|---|-------|----------|
| 6206-020-018 | 3141 | IOWA AVE | 1 | 48.0 | 114.19 |
| 6206-020-021 | 3170 | SOUTHERN AVE | 1 | 510.0 | 1,213.24 |
| 6206-021-001 | 9329 | MADISON AVE | 1 | 510.0 | 1,213.24 |
| 6206-021-002 | 3140 | IOWA AVE | 1 | 51.0 | 121.32 |
| 6206-021-003 | 3136 | IOWA AVE | 1 | 45.0 | 107.05 |
| 6206-021-004 | 3130 | IOWA AVE | 1 | 45.0 | 107.05 |
| 6206-021-005 | 3126 | IOWA AVE | 1 | 55.0 | 130.84 |
| 6206-021-006 | 3120 | IOWA AVE | 1 | 50.0 | 118.95 |
| 6206-021-007 | 3114 | IOWA AVE | 1 | 50.0 | 118.95 |
| 6206-021-008 | 3100 | IOWA AVE | 1 | 50.0 | 118.95 |
| 6206-021-009 | 9312 | GARDEN VIEW AVE | 1 | 43.0 | 102.29 |
| 6206-021-010 | 9318 | GARDEN VIEW AVE | 1 | 43.0 | 102.29 |
| 6206-021-011 | 9320 | GARDEN VIEW AVE | 1 | 63.0 | 149.87 |
| 6206-021-012 | 9332 | GARDEN VIEW AVE | 1 | 55.0 | 130.84 |
| 6206-021-013 | 3111 | ILLINOIS AVE | 1 | 45.0 | 107.05 |
| 6206-021-014 | 3117 | ILLINOIS AVE | 1 | 50.0 | 118.95 |
| 6206-021-015 | 3121 | ILLINOIS AVE | 1 | 50.0 | 118.95 |
| 6206-021-016 | 3127 | ILLINOIS AVE UNIT E | 1 | 50.0 | 118.95 |
| 6206-021-017 | 3131 | ILLINOIS AVE | 1 | 50.0 | 118.95 |
| 6206-021-018 | 3135 | ILLINOIS AVE | 1 | 50.0 | 118.95 |
| 6206-021-019 | 3139 | ILLINOIS AVE | 1 | 46.0 | 109.43 |
| 6206-022-001 | 3162 | ILLINOIS AVE | 1 | 51.0 | 121.32 |
| 6206-022-002 | 3170 | ILLINOIS AVE | 1 | 51.0 | 121.32 |
| 6206-022-003 | 3174 | ILLINOIS AVE | 1 | 51.0 | 121.32 |
| 6206-022-004 | 3182 | ILLINOIS AVE | 1 | 51.0 | 121.32 |
| 6206-022-005 | 9411 | MADISON AVE | 1 | 51.0 | 121.32 |
| 6206-022-006 | 9415 | MADISON AVE | 1 | 51.0 | 121.32 |
| 6206-022-009 | 3171 | OHIO AVE | 1 | 51.0 | 121.32 |
| 6206-022-010 | 3163 | OHIO AVE | 1 | 51.0 | 121.32 |
| 6206-022-011 | 3140 | ILLINOIS AVE | 1 | 48.0 | 114.19 |
| 6206-022-012 | 3136 | ILLINOIS AVE | 1 | 48.0 | 114.19 |
| 6206-022-013 | 3132 | ILLINOIS AVE | 1 | 50.0 | 118.95 |
| 6206-022-014 | 3126 | ILLINOIS AVE | 1 | 50.0 | 118.95 |
| 6206-022-015 | 3120 | ILLINOIS AVE | 1 | 40.0 | 95.16 |
| 6206-022-016 | 3116 | ILLINOIS AVE | 1 | 60.0 | 142.73 |
| 6206-022-017 | 3100 | ILLINOIS AVE | 1 | 50.0 | 118.95 |
| 6206-022-018 | 9408 | GARDEN VIEW AVE | 1 | 43.0 | 102.29 |
| 6206-022-019 | 9412 | GARDEN VIEW AVE | 1 | 43.0 | 102.29 |
| 6206-022-020 | 9422 | GARDEN VIEW AVE | 1 | 50.0 | 118.95 |
| 6206-022-021 | 3105 | OHIO AVE | 1 | 85.0 | 202.21 |
| 6206-022-022 | 3117 | OHIO AVE | 1 | 50.0 | 118.95 |
| 6206-022-023 | 3119 | OHIO AVE | 1 | 50.0 | 118.95 |
| 6206-022-024 | 3127 | OHIO AVE | 1 | 50.0 | 118.95 |
| 6206-022-025 | 3133 | OHIO AVE | 1 | 50.0 | 118.95 |
| 6206-022-026 | 3135 | OHIO AVE A B C D | 1 | 48.0 | 114.19 |
| 6206-022-027 | 3139 | OHIO AVE APT 000D | 1 | 48.0 | 114.19 |
| 6206-022-028 | 3175 | OHIO AVE | 1 | 102.0 | 242.65 |
| 6206-023-001 | 3202 | SOUTHERN AVE | 1 | 54.0 | 128.46 |
| 6206-023-002 | 3208 | SOUTHERN AVE | 1 | 40.0 | 95.16 |
| 6206-023-003 | 3212 | SOUTHERN AVE | 1 | 40.0 | 95.16 |
| 6206-023-004 | 3216 | SOUTHERN AVE | 1 | 40.0 | 95.16 |
| 6206-023-005 | 3220 | SOUTHERN AVE | 1 | 40.0 | 95.16 |
| 6206-023-013 | 9212 | MADISON AVE | 1 | 40.0 | 95.16 |
| 6206-023-014 | 9216 | MADISON AVE | 1 | 40.0 | 95.16 |
| 6206-023-015 | 9215 | STATE ST | 1 | 47.0 | 111.81 |
| 6206-023-017 | 9201 | STATE ST | 1 | 94.0 | 223.62 |
| 6206-024-001 | 9223 | STATE ST | 1 | 47.0 | 111.81 |
| 6206-024-002 | 9220 | MADISON AVE | 1 | 40.0 | 95.16 |
| 6206-024-003 | 9224 | MADISON AVE | 1 | 40.0 | 95.16 |
| 6206-024-004 | 9228 | MADISON AVE | 1 | 40.0 | 95.16 |
| 6206-024-005 | 9229 | STATE ST | 1 | 94.0 | 223.62 |
| 6206-024-006 | 9301 | STATE ST | 1 | 47.0 | 111.81 |
| 6206-024-007 | 9232 | MADISON AVE | 1 | 40.0 | 95.16 |

| | | | | | |
|--------------|-------|----------------------|---|-------|----------|
| 6206-024-008 | 9300 | MADISON AVE | 1 | 56.0 | 133.22 |
| 6206-024-012 | 9305 | STATE ST | 1 | 47.0 | 111.81 |
| 6206-024-018 | 9322 | MADISON AVE | 1 | 33.0 | 78.50 |
| 6206-024-019 | 9326 | MADISON AVE | 1 | 36.0 | 85.64 |
| 6206-024-020 | 9330 | MADISON AVE | 1 | 41.0 | 97.53 |
| 6206-024-025 | 9314 | MADISON AVE | 1 | 100.0 | 237.89 |
| 6206-024-028 | 3231 | ILLINOIS AVE | 1 | 20.9 | 49.72 |
| 6206-024-029 | 3221 | ILLINOIS AVE | 1 | 20.9 | 49.72 |
| 6206-024-030 | 9319 | STATE STREET | 1 | 20.9 | 49.72 |
| 6206-024-031 | 9321 | STATE STREET | 1 | 20.9 | 49.72 |
| 6206-024-032 | 9323 | STATE STREET | 1 | 20.9 | 49.72 |
| 6206-024-033 | 9325 | STATE STREET | 1 | 20.9 | 49.72 |
| 6206-024-034 | 9311 | STATE STREET | 1 | 20.9 | 49.72 |
| 6206-024-035 | 9313 | STATE STREET | 1 | 20.9 | 49.72 |
| 6206-024-036 | 9315 | STATE STREET | 1 | 20.9 | 49.72 |
| 6206-024-037 | 9317 | STATE STREET | 1 | 20.9 | 49.72 |
| 6206-025-001 | 3202 | ILLINOIS AVE | 1 | 51.0 | 121.32 |
| 6206-025-002 | 9408 | MADISON AVE | 1 | 50.0 | 118.95 |
| 6206-025-003 | 9422 | MADISON AVE A&B | 1 | 50.0 | 118.95 |
| 6206-025-004 | 9424 | MADISON AVE | 1 | 40.0 | 95.16 |
| 6206-025-005 | 9428 | MADISON AVE | 1 | 40.0 | 95.16 |
| 6206-025-006 | 9432 | MADISON AVE | 1 | 40.0 | 95.16 |
| 6206-025-007 | 9436 | MADISON AVE | 1 | 36.0 | 85.64 |
| 6206-025-008 | 9504 | MADISON AVE | 1 | 39.0 | 92.78 |
| 6206-025-009 | 9508 | MADISON AVE | 1 | 39.0 | 92.78 |
| 6206-025-010 | 9512 | MADISON AVE | 1 | 39.0 | 92.78 |
| 6206-025-011 | 9516 | MADISON AVE | 1 | 39.0 | 92.78 |
| 6206-025-012 | 9407 | STATE ST APT 000C | 1 | 51.0 | 121.32 |
| 6206-025-013 | 9411 | STATE ST | 1 | 50.0 | 118.95 |
| 6206-025-014 | 9415 | STATE ST | 1 | 50.0 | 118.95 |
| 6206-025-015 | 9501 | STATE ST | 1 | 76.0 | 180.80 |
| 6206-025-016 | 9517 | STATE ST | 1 | 40.0 | 95.16 |
| 6206-025-017 | 9519 | STATE ST | 1 | 40.0 | 95.16 |
| 6206-025-018 | 9523 | STATE ST | 1 | 36.0 | 85.64 |
| 6206-025-019 | 9527 | STATE ST | 1 | 60.0 | 142.73 |
| 6206-025-020 | 9537 | STATE ST | 1 | 60.0 | 142.73 |
| 6206-026-001 | 9600 | MADISON AVE | 1 | 56.0 | 133.22 |
| 6206-026-002 | 9602 | MADISON AVE | 1 | 50.0 | 118.95 |
| 6206-026-003 | 9606 | MADISON AVE | 1 | 50.0 | 118.95 |
| 6206-026-004 | 9608 | MADISON AVE | 1 | 40.0 | 95.16 |
| 6206-026-005 | 9612 | MADISON AVE | 1 | 40.0 | 95.16 |
| 6206-026-006 | 9616 | MADISON AVE | 1 | 40.0 | 95.16 |
| 6206-026-007 | 9620 | MADISON AVE | 1 | 36.0 | 85.64 |
| 6206-026-008 | 9622 | MADISON AVE | 1 | 56.0 | 133.22 |
| 6206-026-009 | 9624 | MADISON AVE | 1 | 40.0 | 95.16 |
| 6206-026-010 | 9626 | MADISON AVE | 1 | 40.0 | 95.16 |
| 6206-026-014 | 9605 | STATE ST | 1 | 448.0 | 1,065.75 |
| 6206-027-001 | 9702 | MADISON AVE | 1 | 46.0 | 109.43 |
| 6206-027-002 | 9706 | MADISON AVE | 1 | 40.0 | 95.16 |
| 6206-027-003 | 9718 | MADISON AVE | 1 | 38.0 | 90.40 |
| 6206-027-004 | 9720 | MADISON AVE APT 000C | 1 | 50.0 | 118.95 |
| 6206-027-005 | 9730 | MADISON AVE | 1 | 50.0 | 118.95 |
| 6206-027-006 | 9800 | MADISON AVE | 1 | 56.0 | 133.22 |
| 6206-027-016 | 3220 | MISSOURI AVE | 1 | 41.0 | 97.53 |
| 6206-027-017 | 9701 | STATE ST | 1 | 80.0 | 190.31 |
| 6206-027-018 | 9715 | STATE ST APT 000B | 1 | 44.0 | 104.67 |
| 6206-027-019 | 9804 | MADISON AVE | 1 | 74.0 | 176.04 |
| 6206-027-020 | 3221 | TWEEDY BLVD | 1 | 74.0 | 176.04 |
| 6206-027-021 | 9721 | STATE ST | 1 | 54.0 | 128.46 |
| 6206-027-022 | 9723 | STATE ST | 1 | 50.3 | 119.66 |
| 6206-027-023 | 9727 | STATE ST | 1 | 51.3 | 122.04 |
| 6207-002-001 | 2900 | TWEEDY BLVD | 1 | 53.0 | 126.08 |
| 6207-002-008 | 10041 | SAN ANSELMO AVE | 1 | 45.0 | 107.05 |

| | | | | | |
|--------------|-------|-----------------|---|------|--------|
| 6207-002-009 | 10037 | SAN ANSELMO AVE | 1 | 40.0 | 95.16 |
| 6207-002-010 | 10031 | SAN ANSELMO AVE | 1 | 40.0 | 95.16 |
| 6207-002-011 | 10025 | SAN ANSELMO AVE | 1 | 40.0 | 95.16 |
| 6207-002-012 | 10015 | SAN ANSELMO AVE | 1 | 40.0 | 95.16 |
| 6207-002-013 | 10011 | SAN ANSELMO AVE | 1 | 40.0 | 95.16 |
| 6207-002-014 | 10005 | SAN ANSELMO AVE | 1 | 40.0 | 95.16 |
| 6207-002-015 | 10001 | SAN ANSELMO AVE | 1 | 40.0 | 95.16 |
| 6207-002-016 | 9941 | SAN ANSELMO AVE | 1 | 40.0 | 95.16 |
| 6207-002-017 | 9933 | SAN ANSELMO AVE | 1 | 40.0 | 95.16 |
| 6207-002-018 | 9925 | SAN ANSELMO AVE | 1 | 40.0 | 95.16 |
| 6207-002-019 | 9920 | STANFORD AVE | 1 | 40.0 | 95.16 |
| 6207-002-020 | 9932 | STANFORD AVE | 1 | 40.0 | 95.16 |
| 6207-002-021 | 9936 | STANFORD AVE | 1 | 40.0 | 95.16 |
| 6207-002-022 | 10000 | STANFORD AVE | 1 | 40.0 | 95.16 |
| 6207-002-023 | 10002 | STANFORD AVE | 1 | 40.0 | 95.16 |
| 6207-002-024 | 10010 | STANFORD AVE | 1 | 40.0 | 95.16 |
| 6207-002-025 | 10016 | STANFORD AVE | 1 | 40.0 | 95.16 |
| 6207-002-026 | 10022 | STANFORD AVE | 1 | 40.0 | 95.16 |
| 6207-002-027 | 10028 | STANFORD AVE | 1 | 40.0 | 95.16 |
| 6207-002-028 | 10036 | STANFORD AVE | 1 | 40.0 | 95.16 |
| 6207-002-029 | 10040 | STANFORD AVE | 1 | 45.0 | 107.05 |
| 6207-002-038 | 2910 | TWEEDY BLVD | 1 | 22.0 | 52.34 |
| 6207-002-039 | 2912 | TWEEDY BLVD | 1 | 22.0 | 52.34 |
| 6207-002-046 | 2920 | TWEEDY BLVD | 1 | 22.0 | 52.34 |
| 6207-002-050 | 2924 | TWEEDY BLVD | 1 | 23.5 | 55.90 |
| 6207-002-051 | 2914 | TWEEDY BLVD | 1 | 22.0 | 52.34 |
| 6207-002-052 | 2916 | TWEEDY BLVD | 1 | 22.0 | 52.34 |
| 6207-002-053 | 2922 | TWEEDY BLVD | 1 | 22.0 | 52.34 |
| 6207-002-054 | 2918 | TWEEDY BLVD | 1 | 22.0 | 52.34 |
| 6207-003-001 | 2930 | TWEEDY BLVD | 1 | 28.0 | 66.61 |
| 6207-003-002 | 2936 | TWEEDY BLVD | 1 | 25.0 | 59.47 |
| 6207-003-005 | 2946 | TWEEDY BLVD | 1 | 25.0 | 59.47 |
| 6207-003-006 | 2948 | TWEEDY BLVD | 1 | 25.0 | 59.47 |
| 6207-003-007 | 2950 | TWEEDY BLVD | 1 | 25.0 | 59.47 |
| 6207-003-009 | 2954 | TWEEDY BLVD | 1 | 53.0 | 126.08 |
| 6207-003-010 | 10043 | MONTARA AVE | 1 | 45.0 | 107.05 |
| 6207-003-011 | 10037 | MONTARA AVE | 1 | 40.0 | 95.16 |
| 6207-003-012 | 10029 | MONTARA AVE | 1 | 40.0 | 95.16 |
| 6207-003-013 | 10021 | MONTARA AVE | 1 | 40.0 | 95.16 |
| 6207-003-014 | 10019 | MONTARA AVE | 1 | 40.0 | 95.16 |
| 6207-003-015 | 10013 | MONTARA AVE | 1 | 40.0 | 95.16 |
| 6207-003-016 | 10007 | MONTARA AVE | 1 | 40.0 | 95.16 |
| 6207-003-017 | 10001 | MONTARA AVE | 1 | 40.0 | 95.16 |
| 6207-003-018 | 9941 | MONTARA AVE | 1 | 40.0 | 95.16 |
| 6207-003-019 | 9933 | MONTARA AVE | 1 | 40.0 | 95.16 |
| 6207-003-020 | 9923 | MONTARA AVE | 1 | 40.0 | 95.16 |
| 6207-003-021 | 9924 | SAN ANSELMO AVE | 1 | 40.0 | 95.16 |
| 6207-003-022 | 9932 | SAN ANSELMO AVE | 1 | 40.0 | 95.16 |
| 6207-003-023 | 9940 | SAN ANSELMO AVE | 1 | 40.0 | 95.16 |
| 6207-003-024 | 10000 | SAN ANSELMO AVE | 1 | 40.0 | 95.16 |
| 6207-003-025 | 10006 | SAN ANSELMO AVE | 1 | 40.0 | 95.16 |
| 6207-003-026 | 10012 | SAN ANSELMO AVE | 1 | 40.0 | 95.16 |
| 6207-003-027 | 10018 | SAN ANSELMO AVE | 1 | 40.0 | 95.16 |
| 6207-003-028 | 10024 | SAN ANSELMO AVE | 1 | 40.0 | 95.16 |
| 6207-003-029 | 10030 | SAN ANSELMO AVE | 1 | 40.0 | 95.16 |
| 6207-003-030 | 10036 | SAN ANSELMO AVE | 1 | 40.0 | 95.16 |
| 6207-003-031 | 2941 | WISCONSIN AVE | 1 | 45.0 | 107.05 |
| 6207-003-032 | 2940 | TWEEDY BLVD | 1 | 50.0 | 118.95 |
| 6207-004-001 | 9912 | MONTARA AVE | 1 | 53.0 | 126.08 |
| 6207-004-002 | 3008 | TWEEDY BLVD | 1 | 25.0 | 59.47 |
| 6207-004-003 | 3012 | TWEEDY BLVD | 1 | 37.0 | 88.02 |
| 6207-004-004 | 3016 | TWEEDY BLVD | 1 | 38.0 | 90.40 |
| 6207-004-005 | 3020 | TWEEDY BLVD | 1 | 25.0 | 59.47 |

| | | | | | |
|--------------|-------|----------------|---|-------|--------|
| 6207-004-030 | 3024 | TWEEDY BLVD | 1 | 53.0 | 126.08 |
| 6207-004-031 | 3030 | TWEEDY BLVD | 1 | 103.0 | 245.03 |
| 6207-004-032 | 3042 | TWEEDY BLVD | 1 | 25.0 | 59.47 |
| 6207-004-038 | 3050 | TWEEDY BLVD | 1 | 102.5 | 243.84 |
| 6207-006-015 | 9924 | CAPISTRANO AVE | 1 | 70.0 | 166.52 |
| 6207-006-016 | 9936 | CAPISTRANO AVE | 1 | 40.0 | 95.16 |
| 6207-006-017 | 10000 | CAPISTRANO AVE | 1 | 40.0 | 95.16 |
| 6207-006-018 | 10004 | CAPISTRANO AVE | 1 | 40.0 | 95.16 |
| 6207-006-019 | 10010 | CAPISTRANO AVE | 1 | 40.0 | 95.16 |
| 6207-006-020 | 10016 | CAPISTRANO AVE | 1 | 40.0 | 95.16 |
| 6207-006-021 | 10024 | CAPISTRANO AVE | 1 | 40.0 | 95.16 |
| 6207-006-022 | 3101 | WISCONSIN AVE | 1 | 87.0 | 206.96 |
| 6207-006-023 | 3117 | WISCONSIN AVE | 1 | 40.0 | 95.16 |
| 6207-006-024 | 3121 | WISCONSIN AVE | 1 | 40.0 | 95.16 |
| 6207-006-025 | 3125 | WISCONSIN AVE | 1 | 40.0 | 95.16 |
| 6207-010-001 | 3153 | SEQUOIA DR | 1 | 40.0 | 95.16 |
| 6207-010-002 | 3159 | SEQUOIA DR | 1 | 40.0 | 95.16 |
| 6207-010-025 | 10152 | SAN JOSE AVE | 1 | 40.0 | 95.16 |
| 6207-010-026 | 10200 | SAN JOSE AVE | 1 | 40.0 | 95.16 |
| 6207-010-027 | 10204 | SAN JOSE AVE | 1 | 40.0 | 95.16 |
| 6207-010-028 | 10210 | SAN JOSE AVE | 1 | 40.0 | 95.16 |
| 6207-010-029 | 10216 | SAN JOSE AVE | 1 | 40.0 | 95.16 |
| 6207-010-030 | 10222 | SAN JOSE AVE | 1 | 40.0 | 95.16 |
| 6207-010-031 | 3143 | SEQUOIA DR | 1 | 90.0 | 214.10 |
| 6207-010-032 | 3147 | SEQUOIA DR | 1 | 44.0 | 104.67 |
| 6207-011-001 | 10241 | SAN JOSE AVE | 1 | 32.0 | 76.12 |
| 6207-011-002 | 10229 | SAN JOSE AVE | 1 | 40.0 | 95.16 |
| 6207-011-003 | 10223 | SAN JOSE AVE | 1 | 40.0 | 95.16 |
| 6207-011-004 | 10217 | SAN JOSE AVE | 1 | 40.0 | 95.16 |
| 6207-011-005 | 10211 | SAN JOSE AVE | 1 | 40.0 | 95.16 |
| 6207-011-006 | 10205 | SAN JOSE AVE | 1 | 40.0 | 95.16 |
| 6207-011-007 | 10201 | SAN JOSE AVE | 1 | 40.0 | 95.16 |
| 6207-011-008 | 10153 | SAN JOSE AVE | 1 | 40.0 | 95.16 |
| 6207-011-009 | 10147 | SAN JOSE AVE | 1 | 40.0 | 95.16 |
| 6207-011-010 | 10143 | SAN JOSE AVE | 1 | 40.0 | 95.16 |
| 6207-011-011 | 10133 | SAN JOSE AVE | 1 | 40.0 | 95.16 |
| 6207-011-012 | 10129 | SAN JOSE AVE | 1 | 40.0 | 95.16 |
| 6207-011-013 | 10123 | SAN JOSE AVE | 1 | 40.0 | 95.16 |
| 6207-011-014 | 10117 | SAN JOSE AVE | 1 | 40.0 | 95.16 |
| 6207-011-015 | 3128 | WISCONSIN AVE | 1 | 74.0 | 176.04 |
| 6207-011-016 | 3122 | WISCONSIN AVE | 1 | 40.0 | 95.16 |
| 6207-011-017 | 3116 | WISCONSIN AVE | 1 | 40.0 | 95.16 |
| 6207-011-018 | 10106 | CAPISTRANO AVE | 1 | 35.0 | 83.26 |
| 6207-011-019 | 10108 | CAPISTRANO AVE | 1 | 40.0 | 95.16 |
| 6207-011-020 | 10116 | CAPISTRANO AVE | 1 | 40.0 | 95.16 |
| 6207-011-021 | 10120 | CAPISTRANO AVE | 1 | 40.0 | 95.16 |
| 6207-011-022 | 10128 | CAPISTRANO AVE | 1 | 40.0 | 95.16 |
| 6207-011-023 | 10130 | CAPISTRANO AVE | 1 | 40.0 | 95.16 |
| 6207-011-024 | 10140 | CAPISTRANO AVE | 1 | 40.0 | 95.16 |
| 6207-011-025 | 10142 | CAPISTRANO AVE | 1 | 40.0 | 95.16 |
| 6207-011-026 | 10150 | CAPISTRANO AVE | 1 | 40.0 | 95.16 |
| 6207-011-027 | 10204 | CAPISTRANO AVE | 1 | 40.0 | 95.16 |
| 6207-011-028 | 10210 | CAPISTRANO AVE | 1 | 40.0 | 95.16 |
| 6207-011-029 | 10216 | CAPISTRANO AVE | 1 | 40.0 | 95.16 |
| 6207-011-030 | 10222 | CAPISTRANO AVE | 1 | 40.0 | 95.16 |
| 6207-011-031 | 10224 | CAPISTRANO AVE | 1 | 40.0 | 95.16 |
| 6207-011-032 | 10230 | CAPISTRANO AVE | 1 | 40.0 | 95.16 |
| 6207-011-033 | 10240 | CAPISTRANO AVE | 1 | 40.0 | 95.16 |
| 6207-011-034 | 10244 | CAPISTRANO AVE | 1 | 78.0 | 185.55 |
| 6207-011-035 | 10250 | CAPISTRANO AVE | 1 | 85.0 | 202.21 |
| 6207-011-036 | 3107 | SEQUOIA DR | 1 | 102.0 | 242.65 |
| 6207-012-001 | 10253 | CAPISTRANO AVE | 1 | 50.0 | 118.95 |
| 6207-012-002 | 10249 | CAPISTRANO AVE | 1 | 42.0 | 99.91 |

| | | | | | |
|--------------|-------|----------------|---|------|--------|
| 6207-012-003 | 10243 | CAPISTRANO AVE | 1 | 42.0 | 99.91 |
| 6207-012-004 | 10237 | CAPISTRANO AVE | 1 | 42.0 | 99.91 |
| 6207-012-005 | 10231 | CAPISTRANO AVE | 1 | 40.0 | 95.16 |
| 6207-012-006 | 10225 | CAPISTRANO AVE | 1 | 40.0 | 95.16 |
| 6207-012-007 | 10219 | CAPISTRANO AVE | 1 | 40.0 | 95.16 |
| 6207-012-008 | 10213 | CAPISTRANO AVE | 1 | 40.0 | 95.16 |
| 6207-012-009 | 10207 | CAPISTRANO AVE | 1 | 40.0 | 95.16 |
| 6207-012-010 | 10201 | CAPISTRANO AVE | 1 | 40.0 | 95.16 |
| 6207-012-011 | 10151 | CAPISTRANO AVE | 1 | 40.0 | 95.16 |
| 6207-012-012 | 10143 | CAPISTRANO AVE | 1 | 40.0 | 95.16 |
| 6207-012-013 | 10135 | CAPISTRANO AVE | 1 | 40.0 | 95.16 |
| 6207-012-014 | 10133 | CAPISTRANO AVE | 1 | 40.0 | 95.16 |
| 6207-012-015 | 10123 | CAPISTRANO AVE | 1 | 42.0 | 99.91 |
| 6207-012-016 | 10121 | CAPISTRANO AVE | 1 | 42.0 | 99.91 |
| 6207-012-017 | 10113 | CAPISTRANO AVE | 1 | 42.0 | 99.91 |
| 6207-012-018 | 3050 | WISCONSIN AVE | 1 | 50.0 | 118.95 |
| 6207-012-019 | 10106 | PESCADERO AVE | 1 | 50.0 | 118.95 |
| 6207-012-020 | 10114 | PESCADERO AVE | 1 | 42.0 | 99.91 |
| 6207-012-021 | 10120 | PESCADERO AVE | 1 | 42.0 | 99.91 |
| 6207-012-022 | 10124 | PESCADERO AVE | 1 | 42.0 | 99.91 |
| 6207-012-023 | 10132 | PESCADERO AVE | 1 | 40.0 | 95.16 |
| 6207-012-024 | 10138 | PESCADERO AVE | 1 | 40.0 | 95.16 |
| 6207-012-025 | 10144 | PESCADERO AVE | 1 | 40.0 | 95.16 |
| 6207-012-026 | 10150 | PESCADERO AVE | 1 | 40.0 | 95.16 |
| 6207-012-027 | 10200 | PESCADERO AVE | 1 | 40.0 | 95.16 |
| 6207-012-028 | 10206 | PESCADERO AVE | 1 | 40.0 | 95.16 |
| 6207-012-029 | 10212 | PESCADERO AVE | 1 | 40.0 | 95.16 |
| 6207-012-030 | 10218 | PESCADERO AVE | 1 | 40.0 | 95.16 |
| 6207-012-031 | 10224 | PESCADERO AVE | 1 | 40.0 | 95.16 |
| 6207-012-032 | 10230 | PESCADERO AVE | 1 | 40.0 | 95.16 |
| 6207-012-033 | 10236 | PESCADERO AVE | 1 | 42.0 | 99.91 |
| 6207-012-034 | 10242 | PESCADERO AVE | 1 | 42.0 | 99.91 |
| 6207-012-035 | 10248 | PESCADERO AVE | 1 | 42.0 | 99.91 |
| 6207-012-036 | 10254 | PESCADERO AVE | 1 | 50.0 | 118.95 |
| 6207-013-001 | 10255 | PESCADERO AVE | 1 | 50.0 | 118.95 |
| 6207-013-002 | 10249 | PESCADERO AVE | 1 | 42.0 | 99.91 |
| 6207-013-003 | 10243 | PESCADERO AVE | 1 | 42.0 | 99.91 |
| 6207-013-004 | 10237 | PESCADERO AVE | 1 | 42.0 | 99.91 |
| 6207-013-005 | 10231 | PESCADERO AVE | 1 | 40.0 | 95.16 |
| 6207-013-006 | 10225 | PESCADERO AVE | 1 | 40.0 | 95.16 |
| 6207-013-007 | 10219 | PESCADERO AVE | 1 | 40.0 | 95.16 |
| 6207-013-008 | 10213 | PESCADERO AVE | 1 | 40.0 | 95.16 |
| 6207-013-009 | 10207 | PESCADERO AVE | 1 | 40.0 | 95.16 |
| 6207-013-010 | 10201 | PESCADERO AVE | 1 | 40.0 | 95.16 |
| 6207-013-011 | 10151 | PESCADERO AVE | 1 | 40.0 | 95.16 |
| 6207-013-012 | 10145 | PESCADERO AVE | 1 | 40.0 | 95.16 |
| 6207-013-013 | 10139 | PESCADERO AVE | 1 | 40.0 | 95.16 |
| 6207-013-014 | 10133 | PESCADERO AVE | 1 | 40.0 | 95.16 |
| 6207-013-015 | 10127 | PESCADERO AVE | 1 | 42.0 | 99.91 |
| 6207-013-016 | 10121 | PESCADERO AVE | 1 | 42.0 | 99.91 |
| 6207-013-017 | 10115 | PESCADERO AVE | 1 | 42.0 | 99.91 |
| 6207-013-018 | 10107 | PESCADERO AVE | 1 | 50.0 | 118.95 |
| 6207-013-019 | 3006 | WISCONSIN AVE | 1 | 50.0 | 118.95 |
| 6207-013-020 | 10114 | MONTARA AVE | 1 | 42.0 | 99.91 |
| 6207-013-021 | 10120 | MONTARA AVE | 1 | 42.0 | 99.91 |
| 6207-013-022 | 10126 | MONTARA AVE | 1 | 42.0 | 99.91 |
| 6207-013-023 | 10132 | MONTARA AVE | 1 | 40.0 | 95.16 |
| 6207-013-024 | 10134 | MONTARA AVE | 1 | 40.0 | 95.16 |
| 6207-013-025 | 10144 | MONTARA AVE | 1 | 40.0 | 95.16 |
| 6207-013-026 | 10150 | MONTARA AVE | 1 | 40.0 | 95.16 |
| 6207-013-027 | 10200 | MONTARA AVE | 1 | 40.0 | 95.16 |
| 6207-013-028 | 10206 | MONTARA AVE | 1 | 40.0 | 95.16 |
| 6207-013-029 | 10212 | MONTARA AVE | 1 | 40.0 | 95.16 |

| | | | | | |
|--------------|-------|-----------------|---|-------|--------|
| 6207-013-030 | 10218 | MONTARA AVE | 1 | 40.0 | 95.16 |
| 6207-013-031 | 10224 | MONTARA AVE | 1 | 40.0 | 95.16 |
| 6207-013-032 | 10230 | MONTARA AVE | 1 | 40.0 | 95.16 |
| 6207-013-033 | 10236 | MONTARA AVE | 1 | 42.0 | 99.91 |
| 6207-013-034 | 10242 | MONTARA AVE | 1 | 42.0 | 99.91 |
| 6207-013-035 | 10248 | MONTARA AVE | 1 | 40.0 | 95.16 |
| 6207-013-036 | 3007 | SEQUOIA DR | 1 | 52.0 | 123.70 |
| 6207-014-001 | 2955 | SEQUOIA DR | 1 | 107.0 | 254.54 |
| 6207-014-002 | 10243 | MONTARA AVE | 1 | 42.0 | 99.91 |
| 6207-014-003 | 10237 | MONTARA AVE | 1 | 42.0 | 99.91 |
| 6207-014-004 | 10231 | MONTARA AVE | 1 | 40.0 | 95.16 |
| 6207-014-005 | 10225 | MONTARA AVE | 1 | 40.0 | 95.16 |
| 6207-014-006 | 10219 | MONTARA AVE | 1 | 40.0 | 95.16 |
| 6207-014-007 | 10213 | MONTARA AVE | 1 | 40.0 | 95.16 |
| 6207-014-008 | 10207 | MONTARA AVE | 1 | 40.0 | 95.16 |
| 6207-014-009 | 10201 | MONTARA AVE | 1 | 40.0 | 95.16 |
| 6207-014-010 | 10151 | MONTARA AVE | 1 | 40.0 | 95.16 |
| 6207-014-011 | 10145 | MONTARA AVE | 1 | 40.0 | 95.16 |
| 6207-014-012 | 10139 | MONTARA AVE | 1 | 40.0 | 95.16 |
| 6207-014-013 | 10133 | MONTARA AVE | 1 | 40.0 | 95.16 |
| 6207-014-014 | 10127 | MONTARA AVE | 1 | 42.0 | 99.91 |
| 6207-014-015 | 10121 | MONTARA AVE | 1 | 42.0 | 99.91 |
| 6207-014-016 | 10115 | MONTARA AVE | 1 | 42.0 | 99.91 |
| 6207-014-017 | 10105 | MONTARA AVE | 1 | 50.0 | 118.95 |
| 6207-014-018 | 10106 | SAN ANSELMO AVE | 1 | 50.0 | 118.95 |
| 6207-014-019 | 10114 | SAN ANSELMO AVE | 1 | 42.0 | 99.91 |
| 6207-014-020 | 10120 | SAN ANSELMO AVE | 1 | 42.0 | 99.91 |
| 6207-014-021 | 10124 | SAN ANSELMO AVE | 1 | 42.0 | 99.91 |
| 6207-014-022 | 10132 | SAN ANSELMO AVE | 1 | 40.0 | 95.16 |
| 6207-014-023 | 10138 | SAN ANSELMO AVE | 1 | 40.0 | 95.16 |
| 6207-014-024 | 10144 | SAN ANSELMO AVE | 1 | 40.0 | 95.16 |
| 6207-014-025 | 10150 | SAN ANSELMO AVE | 1 | 40.0 | 95.16 |
| 6207-014-026 | 10200 | SAN ANSELMO AVE | 1 | 40.0 | 95.16 |
| 6207-014-027 | 10206 | SAN ANSELMO AVE | 1 | 40.0 | 95.16 |
| 6207-014-028 | 10210 | SAN ANSELMO AVE | 1 | 40.0 | 95.16 |
| 6207-014-029 | 10218 | SAN ANSELMO AVE | 1 | 40.0 | 95.16 |
| 6207-014-030 | 10224 | SAN ANSELMO AVE | 1 | 40.0 | 95.16 |
| 6207-014-031 | 10230 | SAN ANSELMO AVE | 1 | 40.0 | 95.16 |
| 6207-014-032 | 10236 | SAN ANSELMO AVE | 1 | 42.0 | 99.91 |
| 6207-014-033 | 10242 | SAN ANSELMO AVE | 1 | 42.0 | 99.91 |
| 6207-014-034 | 10248 | SAN ANSELMO AVE | 1 | 42.0 | 99.91 |
| 6207-014-035 | 10254 | SAN ANSELMO AVE | 1 | 50.0 | 118.95 |
| 6207-015-001 | 10255 | SAN ANSELMO AVE | 1 | 50.0 | 118.95 |
| 6207-015-002 | 10249 | SAN ANSELMO AVE | 1 | 42.0 | 99.91 |
| 6207-015-003 | 10243 | SAN ANSELMO AVE | 1 | 42.0 | 99.91 |
| 6207-015-004 | 10235 | SAN ANSELMO AVE | 1 | 42.0 | 99.91 |
| 6207-015-005 | 10231 | SAN ANSELMO AVE | 1 | 40.0 | 95.16 |
| 6207-015-006 | 10225 | SAN ANSELMO AVE | 1 | 40.0 | 95.16 |
| 6207-015-007 | 10219 | SAN ANSELMO AVE | 1 | 40.0 | 95.16 |
| 6207-015-008 | 10211 | SAN ANSELMO AVE | 1 | 40.0 | 95.16 |
| 6207-015-009 | 10207 | SAN ANSELMO AVE | 1 | 40.0 | 95.16 |
| 6207-015-010 | 10201 | SAN ANSELMO AVE | 1 | 40.0 | 95.16 |
| 6207-015-011 | 10151 | SAN ANSELMO AVE | 1 | 40.0 | 95.16 |
| 6207-015-012 | 10141 | SAN ANSELMO AVE | 1 | 40.0 | 95.16 |
| 6207-015-013 | 10135 | SAN ANSELMO AVE | 1 | 40.0 | 95.16 |
| 6207-015-014 | 10133 | SAN ANSELMO AVE | 1 | 40.0 | 95.16 |
| 6207-015-015 | 10125 | SAN ANSELMO AVE | 1 | 42.0 | 99.91 |
| 6207-015-016 | 10117 | SAN ANSELMO AVE | 1 | 42.0 | 99.91 |
| 6207-015-017 | 10115 | SAN ANSELMO AVE | 1 | 42.0 | 99.91 |
| 6207-015-018 | 10111 | SAN ANSELMO AVE | 1 | 50.0 | 118.95 |
| 6207-015-019 | 10102 | STANFORD AVE | 1 | 45.0 | 107.05 |
| 6207-015-020 | 10108 | STANFORD AVE | 1 | 47.0 | 111.81 |
| 6207-015-021 | 10120 | STANFORD AVE | 1 | 42.0 | 99.91 |

| | | | | | |
|--------------|-------|--------------------|---|-------|--------|
| 6207-015-022 | 10126 | STANFORD AVE | 1 | 42.0 | 99.91 |
| 6207-015-023 | 10130 | STANFORD AVE | 1 | 40.0 | 95.16 |
| 6207-015-024 | 10138 | STANFORD AVE | 1 | 40.0 | 95.16 |
| 6207-015-025 | 10144 | STANFORD AVE | 1 | 40.0 | 95.16 |
| 6207-015-026 | 10150 | STANFORD AVE | 1 | 40.0 | 95.16 |
| 6207-015-027 | 10200 | STANFORD AVE | 1 | 40.0 | 95.16 |
| 6207-015-028 | 10204 | STANFORD AVE | 1 | 40.0 | 95.16 |
| 6207-015-029 | 10212 | STANFORD AVE | 1 | 40.0 | 95.16 |
| 6207-015-030 | 10218 | STANFORD AVE | 1 | 40.0 | 95.16 |
| 6207-015-031 | 10224 | STANFORD AVE | 1 | 40.0 | 95.16 |
| 6207-015-032 | 10230 | STANFORD AVE | 1 | 40.0 | 95.16 |
| 6207-015-033 | 10236 | STANFORD AVE | 1 | 42.0 | 99.91 |
| 6207-015-034 | 10242 | STANFORD AVE | 1 | 42.0 | 99.91 |
| 6207-015-035 | 10248 | STANFORD AVE | 1 | 42.0 | 99.91 |
| 6207-015-036 | 10254 | STANFORD AVE | 1 | 50.0 | 118.95 |
| 6207-016-008 | 10255 | STANFORD AVE | 1 | 50.0 | 118.95 |
| 6207-016-009 | 10249 | STANFORD AVE | 1 | 42.0 | 99.91 |
| 6207-016-010 | 10243 | STANFORD AVE | 1 | 42.0 | 99.91 |
| 6207-016-011 | 10237 | STANFORD AVE | 1 | 42.0 | 99.91 |
| 6207-016-012 | 10231 | STANFORD AVE | 1 | 40.0 | 95.16 |
| 6207-016-013 | 10225 | STANFORD AVE | 1 | 40.0 | 95.16 |
| 6207-016-014 | 10219 | STANFORD AVE | 1 | 40.0 | 95.16 |
| 6207-016-015 | 10209 | STANFORD AVE | 1 | 40.0 | 95.16 |
| 6207-016-016 | 10207 | STANFORD AVE | 1 | 40.0 | 95.16 |
| 6207-016-017 | 10201 | STANFORD AVE | 1 | 40.0 | 95.16 |
| 6207-016-018 | 10151 | STANFORD AVE | 1 | 40.0 | 95.16 |
| 6207-016-019 | 10145 | STANFORD AVE | 1 | 40.0 | 95.16 |
| 6207-016-020 | 10139 | STANFORD AVE | 1 | 40.0 | 95.16 |
| 6207-016-021 | 10133 | STANFORD AVE | 1 | 40.0 | 95.16 |
| 6207-016-022 | 10127 | STANFORD AVE | 1 | 42.0 | 99.91 |
| 6207-016-023 | 10121 | STANFORD AVE | 1 | 42.0 | 99.91 |
| 6207-016-024 | 10115 | STANFORD AVE | 1 | 42.0 | 99.91 |
| 6207-016-025 | 2826 | WISCONSIN AVE #A | 1 | 50.0 | 118.95 |
| 6207-016-035 | 2824 | TWEEDY BLVD | 1 | 50.0 | 118.95 |
| 6207-016-036 | 2828 | TWEEDY BLVD | 1 | 30.0 | 71.37 |
| 6207-016-037 | 10043 | STANFORD AVE | 1 | 45.0 | 107.05 |
| 6207-016-038 | 10037 | STANFORD AVE | 1 | 40.0 | 95.16 |
| 6207-016-039 | 10031 | STANFORD AVE | 1 | 40.0 | 95.16 |
| 6207-016-040 | 10025 | STANFORD AVE | 1 | 40.0 | 95.16 |
| 6207-016-041 | 10017 | STANFORD AVE | 1 | 40.0 | 95.16 |
| 6207-016-042 | 10011 | STANFORD AVE | 1 | 40.0 | 95.16 |
| 6207-016-043 | 10007 | STANFORD AVE | 1 | 40.0 | 95.16 |
| 6207-016-044 | 10001 | STANFORD AVE | 1 | 40.0 | 95.16 |
| 6207-016-045 | 9941 | STANFORD AVE | 1 | 40.0 | 95.16 |
| 6207-016-046 | 9929 | STANFORD AVE | 1 | 40.0 | 95.16 |
| 6207-016-047 | 9923 | STANFORD AVE | 1 | 40.0 | 95.16 |
| 6207-016-048 | | NO SITUS AVAILABLE | 1 | 130.0 | 309.26 |
| 6207-016-049 | | NO SITUS AVAILABLE | 1 | 25.0 | 59.47 |
| 6207-017-007 | 10457 | STANFORD AVE | 1 | 50.0 | 118.95 |
| 6207-017-008 | 10451 | STANFORD AVE | 1 | 42.0 | 99.91 |
| 6207-017-009 | 10445 | STANFORD AVE | 1 | 42.0 | 99.91 |
| 6207-017-010 | 10439 | STANFORD AVE | 1 | 42.0 | 99.91 |
| 6207-017-011 | 10433 | STANFORD AVE | 1 | 41.0 | 97.53 |
| 6207-017-012 | 10427 | STANFORD AVE | 1 | 41.0 | 97.53 |
| 6207-017-013 | 10421 | STANFORD AVE | 1 | 41.0 | 97.53 |
| 6207-017-014 | 10415 | STANFORD AVE | 1 | 41.0 | 97.53 |
| 6207-017-015 | 10409 | STANFORD AVE | 1 | 41.0 | 97.53 |
| 6207-017-016 | 10401 | STANFORD AVE | 1 | 41.0 | 97.53 |
| 6207-017-017 | 10359 | STANFORD AVE | 1 | 41.0 | 97.53 |
| 6207-017-018 | 10353 | STANFORD AVE | 1 | 41.0 | 97.53 |
| 6207-017-019 | 10347 | STANFORD AVE | 1 | 41.0 | 97.53 |
| 6207-017-020 | 10341 | STANFORD AVE | 1 | 41.0 | 97.53 |
| 6207-017-021 | 10333 | STANFORD AVE | 1 | 41.0 | 97.53 |

| | | | | | |
|--------------|-------|-----------------------|---|------|--------|
| 6207-017-022 | 10327 | STANFORD AVE | 1 | 42.0 | 99.91 |
| 6207-017-023 | 10321 | STANFORD AVE | 1 | 42.0 | 99.91 |
| 6207-017-024 | 10315 | STANFORD AVE | 1 | 42.0 | 99.91 |
| 6207-017-026 | 2818 | SEQUOIA DR | 1 | 50.0 | 118.95 |
| 6207-018-001 | 10459 | SAN ANSELMO AVE | 1 | 50.0 | 118.95 |
| 6207-018-002 | 10451 | SAN ANSELMO AVE | 1 | 42.0 | 99.91 |
| 6207-018-003 | 10445 | SAN ANSELMO AVE | 1 | 42.0 | 99.91 |
| 6207-018-004 | 10439 | SAN ANSELMO AVE | 1 | 42.0 | 99.91 |
| 6207-018-005 | 10433 | SAN ANSELMO AVE | 1 | 41.0 | 97.53 |
| 6207-018-006 | 10427 | SAN ANSELMO AVE | 1 | 41.0 | 97.53 |
| 6207-018-007 | 10421 | SAN ANSELMO AVE | 1 | 41.0 | 97.53 |
| 6207-018-008 | 10415 | SAN ANSELMO AVE | 1 | 41.0 | 97.53 |
| 6207-018-009 | 10409 | SAN ANSELMO AVE | 1 | 41.0 | 97.53 |
| 6207-018-010 | 10361 | SAN ANSELMO AVE | 1 | 41.0 | 97.53 |
| 6207-018-011 | 10359 | SAN ANSELMO AVE | 1 | 41.0 | 97.53 |
| 6207-018-012 | 10353 | SAN ANSELMO AVE | 1 | 41.0 | 97.53 |
| 6207-018-013 | 10347 | SAN ANSELMO AVE | 1 | 41.0 | 97.53 |
| 6207-018-014 | 10341 | SAN ANSELMO AVE | 1 | 41.0 | 97.53 |
| 6207-018-015 | 10333 | SAN ANSELMO AVE | 1 | 41.0 | 97.53 |
| 6207-018-016 | 10327 | SAN ANSELMO AVE | 1 | 42.0 | 99.91 |
| 6207-018-017 | 10321 | SAN ANSELMO AVE | 1 | 42.0 | 99.91 |
| 6207-018-018 | 10315 | SAN ANSELMO AVE | 1 | 42.0 | 99.91 |
| 6207-018-019 | 10309 | SAN ANSELMO AVE | 1 | 50.0 | 118.95 |
| 6207-018-020 | 10304 | STANFORD AVE | 1 | 50.0 | 118.95 |
| 6207-018-021 | 10314 | STANFORD AVE | 1 | 42.0 | 99.91 |
| 6207-018-022 | 10320 | STANFORD AVE | 1 | 42.0 | 99.91 |
| 6207-018-023 | 10326 | STANFORD AVE | 1 | 42.0 | 99.91 |
| 6207-018-024 | 10332 | STANFORD AVE | 1 | 41.0 | 97.53 |
| 6207-018-025 | 10340 | STANFORD AVE | 1 | 41.0 | 97.53 |
| 6207-018-026 | 10346 | STANFORD AVE | 1 | 41.0 | 97.53 |
| 6207-018-027 | 10352 | STANFORD AVE | 1 | 41.0 | 97.53 |
| 6207-018-028 | 10358 | STANFORD AVE | 1 | 41.0 | 97.53 |
| 6207-018-029 | 10400 | STANFORD AVE | 1 | 41.0 | 97.53 |
| 6207-018-030 | 10408 | STANFORD AVE | 1 | 41.0 | 97.53 |
| 6207-018-031 | 10414 | STANFORD AVE APT 000B | 1 | 41.0 | 97.53 |
| 6207-018-032 | 10420 | STANFORD AVE | 1 | 41.0 | 97.53 |
| 6207-018-033 | 10428 | STANFORD AVE | 1 | 41.0 | 97.53 |
| 6207-018-034 | 10432 | STANFORD AVE | 1 | 41.0 | 97.53 |
| 6207-018-035 | 10438 | STANFORD AVE | 1 | 42.0 | 99.91 |
| 6207-018-036 | 10444 | STANFORD AVE | 1 | 42.0 | 99.91 |
| 6207-018-037 | 10450 | STANFORD AVE | 1 | 42.0 | 99.91 |
| 6207-018-038 | 10458 | STANFORD AVE | 1 | 50.0 | 118.95 |
| 6207-019-002 | 10459 | MONTARA AVE | 1 | 50.0 | 118.95 |
| 6207-019-003 | 10449 | MONTARA AVE | 1 | 42.0 | 99.91 |
| 6207-019-004 | 10445 | MONTARA AVE | 1 | 42.0 | 99.91 |
| 6207-019-007 | 10427 | MONTARA AVE | 1 | 41.0 | 97.53 |
| 6207-019-008 | 10421 | MONTARA AVE | 1 | 41.0 | 97.53 |
| 6207-019-009 | 10415 | MONTARA AVE | 1 | 41.0 | 97.53 |
| 6207-019-010 | 10409 | MONTARA AVE | 1 | 41.0 | 97.53 |
| 6207-019-011 | 10401 | MONTARA AVE | 1 | 41.0 | 97.53 |
| 6207-019-012 | 10359 | MONTARA AVE | 1 | 41.0 | 97.53 |
| 6207-019-013 | 10353 | MONTARA AVE | 1 | 41.0 | 97.53 |
| 6207-019-014 | 10349 | MONTARA AVE | 1 | 41.0 | 97.53 |
| 6207-019-015 | 10341 | MONTARA AVE | 1 | 41.0 | 97.53 |
| 6207-019-016 | 10333 | MONTARA AVE | 1 | 41.0 | 97.53 |
| 6207-019-017 | 10327 | MONTARA AVE | 1 | 42.0 | 99.91 |
| 6207-019-018 | 10321 | MONTARA AVE | 1 | 42.0 | 99.91 |
| 6207-019-019 | 10315 | MONTARA AVE | 1 | 42.0 | 99.91 |
| 6207-019-020 | 10305 | MONTARA AVE | 1 | 50.0 | 118.95 |
| 6207-019-021 | 10308 | SAN ANSELMO AVE | 1 | 50.0 | 118.95 |
| 6207-019-022 | 2944 | SEQUOIA DR | 1 | 44.0 | 104.67 |
| 6207-019-023 | 10314 | SAN ANSELMO AVE | 1 | 42.0 | 99.91 |
| 6207-019-024 | 10320 | SAN ANSELMO AVE | 1 | 42.0 | 99.91 |

| | | | | | |
|--------------|-------|-----------------|---|------|--------|
| 6207-019-025 | 10328 | SAN ANSELMO AVE | 1 | 42.0 | 99.91 |
| 6207-019-026 | 10332 | SAN ANSELMO AVE | 1 | 41.0 | 97.53 |
| 6207-019-027 | 10340 | SAN ANSELMO AVE | 1 | 41.0 | 97.53 |
| 6207-019-028 | 10344 | SAN ANSELMO AVE | 1 | 41.0 | 97.53 |
| 6207-019-029 | 10350 | SAN ANSELMO AVE | 1 | 41.0 | 97.53 |
| 6207-019-030 | 10358 | SAN ANSELMO AVE | 1 | 41.0 | 97.53 |
| 6207-019-031 | 10400 | SAN ANSELMO AVE | 1 | 41.0 | 97.53 |
| 6207-019-032 | 10404 | SAN ANSELMO AVE | 1 | 41.0 | 97.53 |
| 6207-019-033 | 10414 | SAN ANSELMO AVE | 1 | 41.0 | 97.53 |
| 6207-019-034 | 10420 | SAN ANSELMO AVE | 1 | 41.0 | 97.53 |
| 6207-019-035 | 10426 | SAN ANSELMO AVE | 1 | 41.0 | 97.53 |
| 6207-019-036 | 10432 | SAN ANSELMO AVE | 1 | 41.0 | 97.53 |
| 6207-019-037 | 10438 | SAN ANSELMO AVE | 1 | 42.0 | 99.91 |
| 6207-019-038 | 10444 | SAN ANSELMO AVE | 1 | 42.0 | 99.91 |
| 6207-019-039 | 10450 | SAN ANSELMO AVE | 1 | 42.0 | 99.91 |
| 6207-019-040 | 10458 | SAN ANSELMO AVE | 1 | 50.0 | 118.95 |
| 6207-019-042 | 10435 | MONTARA AVE | 1 | 42.0 | 99.91 |
| 6207-019-043 | 10433 | MONTARA AVE | 1 | 40.8 | 97.06 |
| 6207-020-001 | 10459 | PESCADERO AVE | 1 | 50.0 | 118.95 |
| 6207-020-002 | 10451 | PESCADERO AVE | 1 | 42.0 | 99.91 |
| 6207-020-003 | 10441 | PESCADERO AVE | 1 | 42.0 | 99.91 |
| 6207-020-004 | 10439 | PESCADERO AVE | 1 | 42.0 | 99.91 |
| 6207-020-005 | 10433 | PESCADERO AVE | 1 | 41.0 | 97.53 |
| 6207-020-006 | 10427 | PESCADERO AVE | 1 | 41.0 | 97.53 |
| 6207-020-007 | 10421 | PESCADERO AVE | 1 | 41.0 | 97.53 |
| 6207-020-008 | 10415 | PESCADERO AVE | 1 | 41.0 | 97.53 |
| 6207-020-009 | 10409 | PESCADERO AVE | 1 | 41.0 | 97.53 |
| 6207-020-010 | 10401 | PESCADERO AVE | 1 | 41.0 | 97.53 |
| 6207-020-011 | 10359 | PESCADERO AVE | 1 | 41.0 | 97.53 |
| 6207-020-012 | 10353 | PESCADERO AVE | 1 | 41.0 | 97.53 |
| 6207-020-013 | 10347 | PESCADERO AVE | 1 | 41.0 | 97.53 |
| 6207-020-014 | 10341 | PESCADERO AVE | 1 | 41.0 | 97.53 |
| 6207-020-015 | 10333 | PESCADERO AVE | 1 | 41.0 | 97.53 |
| 6207-020-016 | 10327 | PESCADERO AVE | 1 | 42.0 | 99.91 |
| 6207-020-017 | 10321 | PESCADERO AVE | 1 | 42.0 | 99.91 |
| 6207-020-018 | 10315 | PESCADERO AVE | 1 | 42.0 | 99.91 |
| 6207-020-019 | 10309 | PESCADERO AVE | 1 | 50.0 | 118.95 |
| 6207-020-020 | 3006 | SEQUOIA DR | 1 | 50.0 | 118.95 |
| 6207-020-021 | 10314 | MONTARA AVE | 1 | 42.0 | 99.91 |
| 6207-020-022 | 10320 | MONTARA AVE | 1 | 42.0 | 99.91 |
| 6207-020-023 | 10326 | MONTARA AVE | 1 | 42.0 | 99.91 |
| 6207-020-024 | 10332 | MONTARA AVE | 1 | 41.0 | 97.53 |
| 6207-020-025 | 10340 | MONTARA AVE | 1 | 41.0 | 97.53 |
| 6207-020-026 | 10346 | MONTARA AVE | 1 | 41.0 | 97.53 |
| 6207-020-027 | 10352 | MONTARA AVE | 1 | 41.0 | 97.53 |
| 6207-020-028 | 10358 | MONTARA AVE | 1 | 41.0 | 97.53 |
| 6207-020-029 | 10400 | MONTARA AVE | 1 | 41.0 | 97.53 |
| 6207-020-030 | 10408 | MONTARA AVE | 1 | 41.0 | 97.53 |
| 6207-020-031 | 10414 | MONTARA AVE | 1 | 41.0 | 97.53 |
| 6207-020-032 | 10420 | MONTARA AVE | 1 | 41.0 | 97.53 |
| 6207-020-033 | 10428 | MONTARA AVE | 1 | 41.0 | 97.53 |
| 6207-020-034 | 10432 | MONTARA AVE | 1 | 41.0 | 97.53 |
| 6207-020-035 | 10436 | MONTARA AVE | 1 | 42.0 | 99.91 |
| 6207-020-036 | 10444 | MONTARA AVE | 1 | 42.0 | 99.91 |
| 6207-020-037 | 10448 | MONTARA AVE | 1 | 42.0 | 99.91 |
| 6207-020-038 | 10456 | MONTARA AVE | 1 | 50.0 | 118.95 |
| 6207-021-001 | 10459 | CAPISTRANO AVE | 1 | 50.0 | 118.95 |
| 6207-021-002 | 10451 | CAPISTRANO AVE | 1 | 42.0 | 99.91 |
| 6207-021-003 | 10445 | CAPISTRANO AVE | 1 | 42.0 | 99.91 |
| 6207-021-004 | 10439 | CAPISTRANO AVE | 1 | 42.0 | 99.91 |
| 6207-021-005 | 10433 | CAPISTRANO AVE | 1 | 41.0 | 97.53 |
| 6207-021-006 | 10427 | CAPISTRANO AVE | 1 | 41.0 | 97.53 |
| 6207-021-007 | 10421 | CAPISTRANO AVE | 1 | 41.0 | 97.53 |

| | | | | | |
|--------------|-------|----------------------|---|-------|--------|
| 6207-021-008 | 10415 | CAPISTRANO AVE | 1 | 41.0 | 97.53 |
| 6207-021-009 | 10409 | CAPISTRANO AVE | 1 | 41.0 | 97.53 |
| 6207-021-010 | 10401 | CAPISTRANO AVE | 1 | 41.0 | 97.53 |
| 6207-021-011 | 10359 | CAPISTRANO AVE | 1 | 41.0 | 97.53 |
| 6207-021-012 | 10353 | CAPISTRANO AVE | 1 | 41.0 | 97.53 |
| 6207-021-013 | 10347 | CAPISTRANO AVE | 1 | 41.0 | 97.53 |
| 6207-021-014 | 10341 | CAPISTRANO AVE | 1 | 41.0 | 97.53 |
| 6207-021-015 | 10333 | CAPISTRANO AVE | 1 | 41.0 | 97.53 |
| 6207-021-016 | 10327 | CAPISTRANO AVE | 1 | 42.0 | 99.91 |
| 6207-021-017 | 10321 | CAPISTRANO AVE | 1 | 42.0 | 99.91 |
| 6207-021-018 | 10315 | CAPISTRANO AVE | 1 | 42.0 | 99.91 |
| 6207-021-019 | 10309 | CAPISTRANO AVE | 1 | 50.0 | 118.95 |
| 6207-021-020 | 10308 | PESCADERO AVE | 1 | 50.0 | 118.95 |
| 6207-021-021 | 10314 | PESCADERO AVE | 1 | 42.0 | 99.91 |
| 6207-021-022 | 10320 | PESCADERO AVE | 1 | 42.0 | 99.91 |
| 6207-021-023 | 10326 | PESCADERO AVE | 1 | 42.0 | 99.91 |
| 6207-021-024 | 10332 | PESCADERO AVE | 1 | 41.0 | 97.53 |
| 6207-021-025 | 10340 | PESCADERO AVE | 1 | 41.0 | 97.53 |
| 6207-021-026 | 10346 | PESCADERO AVE | 1 | 41.0 | 97.53 |
| 6207-021-027 | 10352 | PESCADERO AVE | 1 | 41.0 | 97.53 |
| 6207-021-028 | 10358 | PESCADERO AVE | 1 | 41.0 | 97.53 |
| 6207-021-029 | 10400 | PESCADERO AVE | 1 | 41.0 | 97.53 |
| 6207-021-030 | 10408 | PESCADERO AVE | 1 | 41.0 | 97.53 |
| 6207-021-031 | 10412 | PESCADERO AVE | 1 | 41.0 | 97.53 |
| 6207-021-032 | 10420 | PESCADERO AVE | 1 | 41.0 | 97.53 |
| 6207-021-033 | 10426 | PESCADERO AVE | 1 | 41.0 | 97.53 |
| 6207-021-034 | 10432 | PESCADERO AVE | 1 | 41.0 | 97.53 |
| 6207-021-035 | 10438 | PESCADERO AVE | 1 | 42.0 | 99.91 |
| 6207-021-036 | 10442 | PESCADERO AVE | 1 | 42.0 | 99.91 |
| 6207-021-037 | 10450 | PESCADERO AVE | 1 | 42.0 | 99.91 |
| 6207-021-038 | 10458 | PESCADERO AVE | 1 | 50.0 | 118.95 |
| 6207-022-001 | 10439 | SAN JOSE AVE | 1 | 50.0 | 118.95 |
| 6207-022-002 | 10433 | SAN JOSE AVE | 1 | 42.0 | 99.91 |
| 6207-022-003 | 10425 | SAN JOSE AVE | 1 | 42.0 | 99.91 |
| 6207-022-004 | 10421 | SAN JOSE AVE | 1 | 42.0 | 99.91 |
| 6207-022-005 | 10415 | SAN JOSE AVE | 1 | 41.0 | 97.53 |
| 6207-022-006 | 10409 | SAN JOSE AVE | 1 | 41.0 | 97.53 |
| 6207-022-007 | 10405 | SAN JOSE AVE | 1 | 41.0 | 97.53 |
| 6207-022-008 | 10401 | SAN JOSE AVE | 1 | 41.0 | 97.53 |
| 6207-022-009 | 10371 | SAN JOSE AVE | 1 | 41.0 | 97.53 |
| 6207-022-010 | 10365 | SAN JOSE AVE | 1 | 41.0 | 97.53 |
| 6207-022-011 | 10359 | SAN JOSE AVE | 1 | 41.0 | 97.53 |
| 6207-022-012 | 10353 | SAN JOSE AVE | 1 | 41.0 | 97.53 |
| 6207-022-013 | 10347 | SAN JOSE AVE | 1 | 41.0 | 97.53 |
| 6207-022-014 | 10341 | SAN JOSE AVE | 1 | 41.0 | 97.53 |
| 6207-022-015 | 10331 | SAN JOSE AVE | 1 | 38.0 | 90.40 |
| 6207-022-016 | 3106 | SEQUOIA DR | 1 | 102.0 | 242.65 |
| 6207-022-017 | 10309 | SAN JOSE AVE | 1 | 95.0 | 226.00 |
| 6207-022-018 | 10320 | CAPISTRANO AVE | 1 | 78.0 | 185.55 |
| 6207-022-019 | 10326 | CAPISTRANO AVE | 1 | 43.0 | 102.29 |
| 6207-022-020 | 10332 | CAPISTRANO AVE | 1 | 44.0 | 104.67 |
| 6207-022-021 | 10340 | CAPISTRANO AVE | 1 | 41.0 | 97.53 |
| 6207-022-022 | 10346 | CAPISTRANO AVE | 1 | 41.0 | 97.53 |
| 6207-022-023 | 10352 | CAPISTRANO AVE | 1 | 41.0 | 97.53 |
| 6207-022-024 | 10358 | CAPISTRANO AVE | 1 | 41.0 | 97.53 |
| 6207-022-025 | 10400 | CAPISTRANO AVE APT B | 1 | 41.0 | 97.53 |
| 6207-022-026 | 10408 | CAPISTRANO AVE | 1 | 41.0 | 97.53 |
| 6207-022-027 | 10414 | CAPISTRANO AVE | 1 | 41.0 | 97.53 |
| 6207-022-028 | 10420 | CAPISTRANO AVE | 1 | 41.0 | 97.53 |
| 6207-022-029 | 10426 | CAPISTRANO AVE | 1 | 41.0 | 97.53 |
| 6207-022-031 | 10436 | CAPISTRANO AVE | 1 | 42.0 | 99.91 |
| 6207-022-032 | 10444 | CAPISTRANO AVE | 1 | 42.0 | 99.91 |
| 6207-022-033 | 10450 | CAPISTRANO AVE | 1 | 42.0 | 99.91 |

| | | | | | |
|--------------|-------|-----------------------|---|--------|--------|
| 6207-022-034 | 10458 | CAPISTRANO AVE | 1 | 50.0 | 118.95 |
| 6207-022-036 | 10430 | CAPISTRANO AVE | 1 | 41.0 | 97.53 |
| 6207-023-001 | 3156 | SEQUOIA DR | 1 | 84.0 | 199.83 |
| 6207-023-002 | 3164 | SEQUOIA DR | 1 | 80.0 | 190.31 |
| 6207-023-007 | 3175 | CHEROKEE AVE | 1 | 60.0 | 142.73 |
| 6207-023-008 | 3167 | CHEROKEE AVE | 1 | 40.0 | 95.16 |
| 6207-023-009 | 3163 | CHEROKEE AVE | 1 | 40.0 | 95.16 |
| 6207-023-010 | 3161 | CHEROKEE AVE | 1 | 40.0 | 95.16 |
| 6207-023-011 | 3157 | CHEROKEE AVE | 1 | 40.0 | 95.16 |
| 6207-023-012 | 3152 | SEQUOIA DR | 1 | 49.0 | 116.57 |
| 6207-023-013 | 3146 | SEQUOIA DR | 1 | 50.0 | 118.95 |
| 6207-023-014 | 3138 | SEQUOIA DR | 1 | 81.0 | 192.69 |
| 6207-023-015 | 10246 | SAN JOSE AVE | 1 | 81.0 | 192.69 |
| 6207-023-016 | 10256 | SAN JOSE AVE UNIT A | 1 | 81.0 | 192.69 |
| 6207-023-017 | 10300 | SAN JOSE AVE | 1 | 81.0 | 192.69 |
| 6207-023-018 | 10310 | SAN JOSE AVE | 1 | 81.0 | 192.69 |
| 6207-023-019 | 10320 | SAN JOSE AVE | 1 | 81.0 | 192.69 |
| 6207-023-020 | 3147 | CHEROKEE AVE | 1 | 50.0 | 118.95 |
| 6207-023-021 | 3153 | CHEROKEE AVE | 1 | 60.0 | 142.73 |
| 6207-024-001 | 3160 | CHEROKEE AVE APT 000B | 1 | 50.0 | 118.95 |
| 6207-024-002 | 3164 | CHEROKEE AVE | 1 | 80.0 | 190.31 |
| 6207-024-003 | 3170 | CHEROKEE AVE | 1 | 40.0 | 95.16 |
| 6207-024-004 | 3176 | CHEROKEE AVE | 1 | 40.0 | 95.16 |
| 6207-024-005 | 3180 | CHEROKEE AVE | 1 | 40.0 | 95.16 |
| 6207-024-006 | 3184 | CHEROKEE AVE | 1 | 40.0 | 95.16 |
| 6207-024-014 | 3175 | TENAYA AVE | 1 | 60.0 | 142.73 |
| 6207-024-015 | 3169 | TENAYA AVE | 1 | 60.0 | 142.73 |
| 6207-024-016 | 3163 | TENAYA AVE | 1 | 60.0 | 142.73 |
| 6207-024-017 | 3157 | TENAYA AVE | 1 | 60.0 | 142.73 |
| 6207-024-018 | 3144 | CHEROKEE AVE | 1 | 50.0 | 118.95 |
| 6207-024-019 | 10340 | SAN JOSE AVE | 1 | 47.0 | 111.81 |
| 6207-024-020 | 10346 | SAN JOSE AVE | 1 | 47.0 | 111.81 |
| 6207-024-021 | 10352 | SAN JOSE AVE | 1 | 47.0 | 111.81 |
| 6207-024-022 | 10358 | SAN JOSE AVE | 1 | 47.0 | 111.81 |
| 6207-024-023 | 3151 | TENAYA AVE | 1 | 50.0 | 118.95 |
| 6207-024-025 | 3183 | TENAYA AVE | 1 | 50.0 | 118.95 |
| 6207-024-026 | 3187 | TENAYA AVE | 1 | 50.0 | 118.95 |
| 6207-025-001 | 3158 | TENAYA AVE | 1 | 42.0 | 99.91 |
| 6207-025-002 | 3164 | TENAYA AVE | 1 | 42.0 | 99.91 |
| 6207-025-003 | 3170 | TENAYA AVE | 1 | 80.0 | 190.31 |
| 6207-025-004 | 3174 | TENAYA AVE | 1 | 40.0 | 95.16 |
| 6207-025-005 | 3178 | TENAYA AVE | 1 | 40.0 | 95.16 |
| 6207-025-006 | 10401 | STATE ST | 1 | 57.0 | 135.60 |
| 6207-025-007 | | NO SITUS AVAILABLE | 1 | 191.66 | 455.94 |
| 6207-025-013 | 3205 | SEMINOLE AVE | 1 | 67.0 | 159.39 |
| 6207-025-014 | 10414 | STATE ST | 1 | 48.0 | 114.19 |
| 6207-025-015 | 10421 | STATE ST | 1 | 38.0 | 90.40 |
| 6207-025-016 | 3179 | SEMINOLE AVE | 1 | 40.0 | 95.16 |
| 6207-025-017 | 3175 | SEMINOLE AVE | 1 | 40.0 | 95.16 |
| 6207-025-018 | 3167 | SEMINOLE AVE | 1 | 80.0 | 190.31 |
| 6207-025-019 | 3161 | SEMINOLE AVE | 1 | 50.0 | 118.95 |
| 6207-025-020 | 3159 | SEMINOLE AVE | 1 | 30.0 | 71.37 |
| 6207-025-021 | 3150 | TENAYA AVE | 1 | 50.0 | 118.95 |
| 6207-025-022 | 10408 | SAN JOSE AVE | 1 | 47.0 | 111.81 |
| 6207-025-023 | 10418 | SAN JOSE AVE | 1 | 47.0 | 111.81 |
| 6207-025-024 | 10428 | SAN JOSE AVE | 1 | 47.0 | 111.81 |
| 6207-025-025 | 10430 | SAN JOSE AVE | 1 | 47.0 | 111.81 |
| 6207-025-026 | 10436 | SAN JOSE AVE | 1 | 50.0 | 118.95 |
| 6207-026-001 | 3160 | SEMINOLE AVE | 1 | 83.0 | 197.45 |
| 6207-026-002 | 3172 | SEMINOLE AVE | 1 | 80.0 | 190.31 |
| 6207-026-003 | 3178 | SEMINOLE AVE | 1 | 80.0 | 190.31 |
| 6207-026-004 | 10505 | STATE ST | 1 | 33.0 | 78.50 |
| 6207-026-005 | 10500 | STATE ST | 1 | 48.0 | 114.19 |

| | | | | | |
|--------------|-------|-----------------------|---|-------|--------|
| 6207-026-006 | 10506 | STATE ST UNIT A | 1 | 49.0 | 116.57 |
| 6207-026-007 | 10512 | STATE ST | 1 | 47.0 | 111.81 |
| 6207-026-014 | 3229 | TECUMSEH AVE | 1 | 35.0 | 83.26 |
| 6207-026-015 | 3225 | TECUMSEH AVE | 1 | 38.0 | 90.40 |
| 6207-026-016 | 3221 | TECUMSEH AVE | 1 | 38.0 | 90.40 |
| 6207-026-017 | 3209 | TECUMSEH AVE | 1 | 44.0 | 104.67 |
| 6207-026-018 | 3203 | TECUMSEH AVE | 1 | 45.0 | 107.05 |
| 6207-026-019 | 3183 | TECUMSEH AVE | 1 | 56.0 | 133.22 |
| 6207-026-020 | 3179 | TECUMSEH AVE APT 000C | 1 | 55.0 | 130.84 |
| 6207-026-021 | 3171 | TECUMSEH AVE | 1 | 40.0 | 95.16 |
| 6207-026-023 | 3159 | TECUMSEH AVE | 1 | 80.0 | 190.31 |
| 6207-026-024 | 3150 | SEMINOLE AVE | 1 | 50.0 | 118.95 |
| 6207-026-025 | 10514 | SAN JOSE AVE | 1 | 47.0 | 111.81 |
| 6207-026-026 | 10520 | SAN JOSE AVE | 1 | 47.0 | 111.81 |
| 6207-026-027 | 10526 | SAN JOSE AVE | 1 | 47.0 | 111.81 |
| 6207-026-028 | 10534 | SAN JOSE AVE | 1 | 47.0 | 111.81 |
| 6207-026-029 | 10542 | SAN JOSE AVE | 1 | 50.0 | 118.95 |
| 6207-026-031 | 3167 | TECUMSEH AVE | 1 | 40.0 | 95.16 |
| 6207-027-001 | 10600 | STATE ST APT 000E | 1 | 49.0 | 116.57 |
| 6207-027-002 | 3208 | TECUMSEH AVE | 1 | 45.0 | 107.05 |
| 6207-027-003 | 3214 | TECUMSEH AVE | 1 | 80.0 | 190.31 |
| 6207-027-004 | 3220 | TECUMSEH AVE | 1 | 100.0 | 237.89 |
| 6207-027-013 | 3227 | CENTURY BLVD | 1 | 80.0 | 190.31 |
| 6207-027-014 | 3213 | CENTURY BLVD | 1 | 80.0 | 190.31 |
| 6207-027-015 | 3205 | CENTURY BLVD | 1 | 96.0 | 228.37 |
| 6207-027-017 | 3231 | CENTURY BLVD | 1 | 80.0 | 190.31 |
| 6207-028-001 | 3162 | TECUMSEH AVE | 1 | 83.0 | 197.45 |
| 6207-028-002 | 3172 | TECUMSEH AVE | 1 | 80.0 | 190.31 |
| 6207-028-004 | 3186 | TECUMSEH AVE | 1 | 106.0 | 252.16 |
| 6207-028-006 | 3177 | CENTURY BLVD | 1 | 80.0 | 190.31 |
| 6207-028-007 | 3173 | CENTURY BLVD | 1 | 80.0 | 190.31 |
| 6207-028-010 | 3145 | CENTURY BLVD | 1 | 105.0 | 249.78 |
| 6207-028-011 | 3150 | TECUMSEH AVE | 1 | 90.0 | 214.10 |
| 6207-028-012 | 3154 | TECUMSEH AVE | 1 | 73.0 | 173.66 |
| 6207-028-013 | 10624 | SAN JOSE AVE | 1 | 40.0 | 95.16 |
| 6207-028-014 | 10630 | SAN JOSE AVE | 1 | 37.0 | 88.02 |
| 6207-028-015 | 10615 | STATE ST | 1 | 43.0 | 102.29 |
| 6207-028-016 | 10621 | STATE ST UNIT A | 1 | 43.0 | 102.29 |
| 6207-028-017 | 10627 | STATE ST | 1 | 40.0 | 95.16 |
| 6207-028-018 | 3161 | CENTURY BLVD | 1 | 53.6 | 127.51 |
| 6207-029-005 | 3115 | CENTURY BLVD | 1 | 25.0 | 59.47 |
| 6207-029-008 | 10631 | SAN JOSE AVE | 1 | 41.0 | 97.53 |
| 6207-029-009 | 10625 | SAN JOSE AVE | 1 | 41.0 | 97.53 |
| 6207-029-010 | 10619 | SAN JOSE AVE | 1 | 41.0 | 97.53 |
| 6207-029-011 | 10611 | SAN JOSE AVE | 1 | 41.0 | 97.53 |
| 6207-029-012 | 10607 | SAN JOSE AVE | 1 | 41.0 | 97.53 |
| 6207-029-013 | 10601 | SAN JOSE AVE | 1 | 41.0 | 97.53 |
| 6207-029-014 | 10539 | SAN JOSE AVE | 1 | 41.0 | 97.53 |
| 6207-029-015 | 10533 | SAN JOSE AVE | 1 | 42.0 | 99.91 |
| 6207-029-016 | 10527 | SAN JOSE AVE | 1 | 42.0 | 99.91 |
| 6207-029-017 | 10521 | SAN JOSE AVE | 1 | 42.0 | 99.91 |
| 6207-029-018 | 10515 | SAN JOSE AVE | 1 | 42.0 | 99.91 |
| 6207-029-019 | 10505 | SAN JOSE AVE | 1 | 50.0 | 118.95 |
| 6207-029-020 | 10508 | CAPISTRANO AVE | 1 | 50.0 | 118.95 |
| 6207-029-021 | 10514 | CAPISTRANO AVE | 1 | 42.0 | 99.91 |
| 6207-029-022 | 10520 | CAPISTRANO AVE | 1 | 42.0 | 99.91 |
| 6207-029-023 | 10524 | CAPISTRANO AVE | 1 | 42.0 | 99.91 |
| 6207-029-024 | 10532 | CAPISTRANO AVE | 1 | 42.0 | 99.91 |
| 6207-029-025 | 10538 | CAPISTRANO AVE | 1 | 41.0 | 97.53 |
| 6207-029-026 | 10600 | CAPISTRANO AVE | 1 | 41.0 | 97.53 |
| 6207-029-027 | 10606 | CAPISTRANO AVE | 1 | 41.0 | 97.53 |
| 6207-029-028 | 10612 | CAPISTRANO AVE | 1 | 41.0 | 97.53 |
| 6207-029-029 | 10618 | CAPISTRANO AVE | 1 | 41.0 | 97.53 |

| | | | | | |
|--------------|-------|--------------------|---|-------|--------|
| 6207-029-030 | 10624 | CAPISTRANO AVE | 1 | 41.0 | 97.53 |
| 6207-029-031 | 10630 | CAPISTRANO AVE | 1 | 41.0 | 97.53 |
| 6207-029-032 | 3117 | CENTURY BLVD | 1 | 100.0 | 237.89 |
| 6207-029-033 | 3137 | CENTURY BLVD | 1 | 53.0 | 126.08 |
| 6207-029-034 | 3109 | CENTURY BLVD | 1 | 53.0 | 126.08 |
| 6207-030-001 | 3077 | CENTURY BLVD | 1 | 28.0 | 66.61 |
| 6207-030-002 | 3073 | CENTURY BLVD | 1 | 25.0 | 59.47 |
| 6207-030-003 | 3069 | CENTURY BLVD | 1 | 25.0 | 59.47 |
| 6207-030-004 | | NO SITUS AVAILABLE | 1 | 25.0 | 59.47 |
| 6207-030-006 | 3057 | CENTURY BLVD | 1 | 50.0 | 118.95 |
| 6207-030-007 | 3045 | CENTURY BLVD | 1 | 25.0 | 59.47 |
| 6207-030-008 | | NO SITUS AVAILABLE | 1 | 25.0 | 59.47 |
| 6207-030-009 | 3045 | CENTURY BLVD | 1 | 28.0 | 66.61 |
| 6207-030-010 | 10631 | CAPISTRANO AVE | 1 | 41.0 | 97.53 |
| 6207-030-011 | 10629 | CAPISTRANO AVE | 1 | 41.0 | 97.53 |
| 6207-030-012 | 10619 | CAPISTRANO AVE | 1 | 41.0 | 97.53 |
| 6207-030-013 | 10611 | CAPISTRANO AVE | 1 | 41.0 | 97.53 |
| 6207-030-014 | 10605 | CAPISTRANO AVE | 1 | 41.0 | 97.53 |
| 6207-030-015 | 10601 | CAPISTRANO AVE | 1 | 41.0 | 97.53 |
| 6207-030-016 | 10539 | CAPISTRANO AVE | 1 | 41.0 | 97.53 |
| 6207-030-017 | 10533 | CAPISTRANO AVE | 1 | 42.0 | 99.91 |
| 6207-030-018 | 10527 | CAPISTRANO AVE | 1 | 42.0 | 99.91 |
| 6207-030-019 | 10521 | CAPISTRANO AVE | 1 | 42.0 | 99.91 |
| 6207-030-020 | 10515 | CAPISTRANO AVE | 1 | 42.0 | 99.91 |
| 6207-030-021 | 10509 | CAPISTRANO AVE | 1 | 50.0 | 118.95 |
| 6207-030-022 | 3040 | SEMINOLE AVE | 1 | 50.0 | 118.95 |
| 6207-030-023 | 10514 | PESCADERO AVE | 1 | 42.0 | 99.91 |
| 6207-030-024 | 10520 | PESCADERO AVE | 1 | 42.0 | 99.91 |
| 6207-030-025 | 10526 | PESCADERO AVE | 1 | 42.0 | 99.91 |
| 6207-030-026 | 10532 | PESCADERO AVE | 1 | 42.0 | 99.91 |
| 6207-030-027 | 10538 | PESCADERO AVE | 1 | 41.0 | 97.53 |
| 6207-030-028 | 10600 | PESCADERO AVE | 1 | 41.0 | 97.53 |
| 6207-030-029 | 10606 | PESCADERO AVE | 1 | 41.0 | 97.53 |
| 6207-030-030 | 10612 | PESCADERO AVE | 1 | 41.0 | 97.53 |
| 6207-030-031 | 10618 | PESCADERO AVE | 1 | 41.0 | 97.53 |
| 6207-030-032 | 10624 | PESCADERO AVE | 1 | 41.0 | 97.53 |
| 6207-030-033 | 10630 | PESCADERO AVE | 1 | 41.0 | 97.53 |
| 6207-031-003 | 3025 | CENTURY BLVD | 1 | 25.0 | 59.47 |
| 6207-031-004 | 3021 | CENTURY BLVD | 1 | 25.0 | 59.47 |
| 6207-031-007 | 3005 | CENTURY BLVD | 1 | 25.0 | 59.47 |
| 6207-031-008 | 3001 | CENTURY BLVD | 1 | 28.0 | 66.61 |
| 6207-031-009 | 10631 | PESCADERO AVE | 1 | 41.0 | 97.53 |
| 6207-031-010 | 10625 | PESCADERO AVE | 1 | 41.0 | 97.53 |
| 6207-031-011 | 10619 | PESCADERO AVE | 1 | 41.0 | 97.53 |
| 6207-031-012 | 10613 | PESCADERO AVE | 1 | 41.0 | 97.53 |
| 6207-031-013 | 10607 | PESCADERO AVE | 1 | 41.0 | 97.53 |
| 6207-031-014 | 10601 | PESCADERO AVE | 1 | 41.0 | 97.53 |
| 6207-031-015 | 10539 | PESCADERO AVE | 1 | 41.0 | 97.53 |
| 6207-031-016 | 10533 | PESCADERO AVE | 1 | 42.0 | 99.91 |
| 6207-031-017 | 10527 | PESCADERO AVE | 1 | 42.0 | 99.91 |
| 6207-031-018 | 10521 | PESCADERO AVE | 1 | 42.0 | 99.91 |
| 6207-031-019 | 10515 | PESCADERO AVE | 1 | 42.0 | 99.91 |
| 6207-031-020 | 3020 | SEMINOLE AVE | 1 | 50.0 | 118.95 |
| 6207-031-021 | 10508 | MONTARA AVE | 1 | 50.0 | 118.95 |
| 6207-031-022 | 10514 | MONTARA AVE | 1 | 42.0 | 99.91 |
| 6207-031-023 | 10520 | MONTARA AVE | 1 | 42.0 | 99.91 |
| 6207-031-024 | 10526 | MONTARA AVE | 1 | 42.0 | 99.91 |
| 6207-031-025 | 10532 | MONTARA AVE | 1 | 42.0 | 99.91 |
| 6207-031-026 | 10538 | MONTARA AVE | 1 | 41.0 | 97.53 |
| 6207-031-027 | 10600 | MONTARA AVE | 1 | 41.0 | 97.53 |
| 6207-031-028 | 10606 | MONTARA AVE | 1 | 41.0 | 97.53 |
| 6207-031-029 | 10612 | MONTARA AVE | 1 | 41.0 | 97.53 |
| 6207-031-030 | 10618 | MONTARA AVE | 1 | 41.0 | 97.53 |

| | | | | | |
|--------------|-------|-----------------------|---|------|--------|
| 6207-031-031 | 10624 | MONTARA AVE | 1 | 41.0 | 97.53 |
| 6207-031-032 | 10630 | MONTARA AVE | 1 | 41.0 | 97.53 |
| 6207-031-033 | 3029 | CENTURY BLVD | 1 | 78.0 | 185.55 |
| 6207-031-034 | 3013 | CENTURY BLVD | 1 | 50.0 | 118.95 |
| 6207-032-001 | 2973 | CENTURY BLVD | 1 | 53.0 | 126.08 |
| 6207-032-002 | 2965 | CENTURY BLVD | 1 | 50.0 | 118.95 |
| 6207-032-008 | 10641 | MONTARA AVE | 1 | 41.0 | 97.53 |
| 6207-032-009 | 10625 | MONTARA AVE | 1 | 41.0 | 97.53 |
| 6207-032-010 | 10619 | MONTARA AVE | 1 | 41.0 | 97.53 |
| 6207-032-011 | 10613 | MONTARA AVE | 1 | 41.0 | 97.53 |
| 6207-032-012 | 10607 | MONTARA AVE | 1 | 41.0 | 97.53 |
| 6207-032-013 | 10601 | MONTARA AVE | 1 | 41.0 | 97.53 |
| 6207-032-014 | 10539 | MONTARA AVE | 1 | 41.0 | 97.53 |
| 6207-032-015 | 10533 | MONTARA AVE | 1 | 42.0 | 99.91 |
| 6207-032-016 | 10527 | MONTARA AVE | 1 | 42.0 | 99.91 |
| 6207-032-017 | 10523 | MONTARA AVE | 1 | 42.0 | 99.91 |
| 6207-032-018 | 10515 | MONTARA AVE | 1 | 42.0 | 99.91 |
| 6207-032-019 | 10509 | MONTARA AVE | 1 | 50.0 | 118.95 |
| 6207-032-020 | 10508 | SAN ANSELMO AVE | 1 | 50.0 | 118.95 |
| 6207-032-021 | 10514 | SAN ANSELMO AVE | 1 | 42.0 | 99.91 |
| 6207-032-022 | 10520 | SAN ANSELMO AVE | 1 | 42.0 | 99.91 |
| 6207-032-023 | 10526 | SAN ANSELMO AVE | 1 | 42.0 | 99.91 |
| 6207-032-024 | 10532 | SAN ANSELMO AVE | 1 | 42.0 | 99.91 |
| 6207-032-025 | 10538 | SAN ANSELMO AVE | 1 | 41.0 | 97.53 |
| 6207-032-026 | 10600 | SAN ANSELMO AVE | 1 | 41.0 | 97.53 |
| 6207-032-027 | 10606 | SAN ANSELMO AVE | 1 | 41.0 | 97.53 |
| 6207-032-028 | 10612 | SAN ANSELMO AVE | 1 | 41.0 | 97.53 |
| 6207-032-029 | 10618 | SAN ANSELMO AVE | 1 | 41.0 | 97.53 |
| 6207-032-030 | 10624 | SAN ANSELMO AVE | 1 | 41.0 | 97.53 |
| 6207-032-031 | 10630 | SAN ANSELMO AVE | 1 | 41.0 | 97.53 |
| 6207-032-033 | | NO SITUS AVAILABLE | 1 | 50.0 | 118.95 |
| 6207-032-034 | 2945 | CENTURY BLVD | 1 | 78.0 | 185.55 |
| 6207-033-001 | | NO SITUS AVAILABLE | 1 | 28.0 | 66.61 |
| 6207-033-002 | 2929 | CENTURY BLVD | 1 | 50.0 | 118.95 |
| 6207-033-003 | 2923 | CENTURY BLVD | 1 | 25.0 | 59.47 |
| 6207-033-004 | | NO SITUS AVAILABLE | 1 | 25.0 | 59.47 |
| 6207-033-005 | | NO SITUS AVAILABLE | 1 | 25.0 | 59.47 |
| 6207-033-006 | | NO SITUS AVAILABLE | 1 | 25.0 | 59.47 |
| 6207-033-009 | 10631 | SAN ANSELMO AVE | 1 | 41.0 | 97.53 |
| 6207-033-010 | 10625 | SAN ANSELMO AVE | 1 | 41.0 | 97.53 |
| 6207-033-011 | 10619 | SAN ANSELMO AVE | 1 | 41.0 | 97.53 |
| 6207-033-012 | 10613 | SAN ANSELMO AVE | 1 | 41.0 | 97.53 |
| 6207-033-013 | 10607 | SAN ANSELMO AVE | 1 | 41.0 | 97.53 |
| 6207-033-014 | 10601 | SAN ANSELMO AVE | 1 | 41.0 | 97.53 |
| 6207-033-015 | 10539 | SAN ANSELMO AVE | 1 | 41.0 | 97.53 |
| 6207-033-016 | 10533 | SAN ANSELMO AVE | 1 | 42.0 | 99.91 |
| 6207-033-017 | 10527 | SAN ANSELMO AVE | 1 | 42.0 | 99.91 |
| 6207-033-018 | 10521 | SAN ANSELMO AVE | 1 | 42.0 | 99.91 |
| 6207-033-019 | 10515 | SAN ANSELMO AVE | 1 | 42.0 | 99.91 |
| 6207-033-020 | 10509 | SAN ANSELMO AVE | 1 | 50.0 | 118.95 |
| 6207-033-022 | 10508 | STANFORD AVE | 1 | 50.0 | 118.95 |
| 6207-033-023 | 10514 | STANFORD AVE | 1 | 42.0 | 99.91 |
| 6207-033-024 | 10520 | STANFORD AVE | 1 | 42.0 | 99.91 |
| 6207-033-025 | 10524 | STANFORD AVE | 1 | 42.0 | 99.91 |
| 6207-033-026 | 10532 | STANFORD AVE | 1 | 42.0 | 99.91 |
| 6207-033-027 | 10538 | STANFORD AVE | 1 | 41.0 | 97.53 |
| 6207-033-028 | 10600 | STANFORD AVE | 1 | 41.0 | 97.53 |
| 6207-033-029 | 10606 | STANFORD AVE | 1 | 41.0 | 97.53 |
| 6207-033-030 | 10612 | STANFORD AVE | 1 | 41.0 | 97.53 |
| 6207-033-033 | 10630 | STANFORD AVE | 1 | 41.0 | 97.53 |
| 6207-033-034 | 2905 | CENTURY BLVD | 1 | 53.0 | 126.08 |
| 6207-033-035 | 10618 | STANFORD AVE APT 000D | 1 | 41.0 | 97.53 |
| 6207-033-036 | 10624 | STANFORD AVE | 1 | 41.0 | 97.53 |

| | | | | | |
|--------------|-------|------------------------|---|--------|----------|
| 6207-034-001 | 2835 | CENTURY BLVD | 1 | 55.0 | 130.84 |
| 6207-034-002 | | NO SITUS AVAILABLE | 1 | 25.0 | 59.47 |
| 6207-034-006 | 2805 | CENTURY BLVD | 1 | 80.0 | 190.31 |
| 6207-034-007 | | NO SITUS AVAILABLE | 1 | 13.0 | 30.93 |
| 6207-034-008 | | NO SITUS AVAILABLE | 1 | 25.0 | 59.47 |
| 6207-034-009 | | NO SITUS AVAILABLE | 1 | 25.0 | 59.47 |
| 6207-034-011 | 10636 | SANTA FE AVE | 1 | 50.0 | 118.95 |
| 6207-034-012 | 10630 | SANTA FE AVE | 1 | 75.0 | 178.42 |
| 6207-034-013 | 10620 | SANTA FE AVE | 1 | 50.0 | 118.95 |
| 6207-034-015 | 10608 | SANTA FE AVE | 1 | 175.0 | 416.31 |
| 6207-034-016 | 10532 | SANTA FE AVE | 1 | 75.0 | 178.42 |
| 6207-034-017 | 10521 | DOLORES AVE | 1 | 25.0 | 59.47 |
| 6207-034-018 | 10513 | DOLORES AVE | 1 | 50.0 | 118.95 |
| 6207-034-019 | 10505 | DOLORES AVE | 1 | 55.0 | 130.84 |
| 6207-034-020 | 10628 | DOLORES AVE | 1 | 50.0 | 118.95 |
| 6207-034-021 | 10620 | DOLORES AVE | 1 | 50.0 | 118.95 |
| 6207-034-022 | 10614 | DOLORES AVE | 1 | 50.0 | 118.95 |
| 6207-034-023 | 10606 | DOLORES AVE | 1 | 50.0 | 118.95 |
| 6207-034-024 | 10600 | DOLORES AVE | 1 | 50.0 | 118.95 |
| 6207-034-025 | 10536 | DOLORES AVE | 1 | 50.0 | 118.95 |
| 6207-034-026 | 10532 | DOLORES AVE | 1 | 25.0 | 59.47 |
| 6207-034-027 | 10524 | DOLORES AVE | 1 | 50.0 | 118.95 |
| 6207-034-028 | 10518 | DOLORES AVE | 1 | 50.0 | 118.95 |
| 6207-034-029 | 10510 | DOLORES AVE | 1 | 80.0 | 190.31 |
| 6207-034-030 | 10631 | STANFORD AVE | 1 | 41.0 | 97.53 |
| 6207-034-031 | 10625 | STANFORD AVE | 1 | 41.0 | 97.53 |
| 6207-034-032 | 10619 | STANFORD AVE | 1 | 41.0 | 97.53 |
| 6207-034-033 | 10611 | STANFORD AVE | 1 | 41.0 | 97.53 |
| 6207-034-034 | 10607 | STANFORD AVE | 1 | 41.0 | 97.53 |
| 6207-034-035 | 10601 | STANFORD AVE | 1 | 41.0 | 97.53 |
| 6207-034-037 | 10533 | STANFORD AVE | 1 | 42.0 | 99.91 |
| 6207-034-038 | 10527 | STANFORD AVE | 1 | 42.0 | 99.91 |
| 6207-034-039 | 10521 | STANFORD AVE | 1 | 42.0 | 99.91 |
| 6207-034-040 | 10515 | STANFORD AVE | 1 | 42.0 | 99.91 |
| 6207-034-041 | 2820 | SEMINOLE AVE | 1 | 53.0 | 126.08 |
| 6207-034-042 | 10509 | STANFORD AVE | 1 | 50.0 | 118.95 |
| 6207-034-043 | 2821 | CENTURY BLVD | 1 | 75.0 | 178.42 |
| 6207-034-044 | 10539 | STANFORD AVE | 1 | 41.0 | 97.53 |
| 6207-036-018 | 10240 | ALAMEDA ST | 1 | 324.88 | 772.86 |
| 6207-036-023 | 2700 | SEQUOIA DR | 1 | 30.0 | 71.37 |
| 6207-036-024 | 2700 | SEQUOIA DR | 1 | 80.11 | 190.57 |
| 6207-036-025 | 2680 | SEQUOIA DR | 1 | 512.54 | 1,219.28 |
| 6207-036-026 | 2654 | SEQUOIA DR | 1 | 538.83 | 1,281.82 |
| 6207-036-027 | 2641 | SEMINOLE AVE | 1 | 646.33 | 1,537.55 |
| 6207-036-028 | 2741 | SEMINOLE AVE | 1 | 440.0 | 1,046.72 |
| 6207-036-029 | 2741 | SEMINOLE AVE | 1 | 330.0 | 785.04 |
| 6207-036-030 | 2610 | WISCONSIN AVE | 1 | 921.61 | 2,192.42 |
| 6207-036-031 | 2601 | SEQUOIA DR | 1 | 763.0 | 1,815.10 |
| 6208-001-002 | 3300 | TWEEDY BLVD | 1 | 60.0 | 142.73 |
| 6208-001-003 | 3292 | TWEEDY BLVD | 1 | 60.0 | 142.73 |
| 6208-001-004 | 3288 | TWEEDY BLVD | 1 | 60.0 | 142.73 |
| 6208-001-008 | | NO SITUS AVAILABLE | 1 | 15.0 | 35.68 |
| 6208-001-011 | 3269 | MINNESOTA AVE | 1 | 40.0 | 95.16 |
| 6208-001-012 | 3273 | MINNESOTA AVE | 1 | 40.0 | 95.16 |
| 6208-001-013 | 3277 | MINNESOTA AVE | 1 | 40.0 | 95.16 |
| 6208-001-014 | 3281 | MINNESOTA AVE | 1 | 60.0 | 142.73 |
| 6208-001-015 | 3287 | MINNESOTA AVE APT 000A | 1 | 60.0 | 142.73 |
| 6208-001-016 | 3293 | MINNESOTA AVE | 1 | 40.0 | 95.16 |
| 6208-001-017 | 3297 | MINNESOTA AVE | 1 | 40.0 | 95.16 |
| 6208-001-018 | 3301 | MINNESOTA AVE | 1 | 40.0 | 95.16 |
| 6208-001-019 | 3305 | MINNESOTA AVE | 1 | 40.0 | 95.16 |
| 6208-001-020 | 3309 | MINNESOTA AVE | 1 | 40.0 | 95.16 |
| 6208-001-021 | 3313 | MINNESOTA AVE | 1 | 40.0 | 95.16 |

| | | | | | |
|--------------|------|--------------------|---|-------|--------|
| 6208-001-022 | 3280 | TWEEDY BLVD | 1 | 225.0 | 535.25 |
| 6208-001-023 | 3310 | TWEEDY BLVD | 1 | 100.0 | 237.89 |
| 6208-002-003 | | NO SITUS AVAILABLE | 1 | 40.0 | 95.16 |
| 6208-002-004 | 3338 | TWEEDY BLVD | 1 | 80.0 | 190.31 |
| 6208-002-005 | 3334 | TWEEDY BLVD | 1 | 60.0 | 142.73 |
| 6208-002-006 | 3330 | TWEEDY BLVD | 1 | 60.0 | 142.73 |
| 6208-002-007 | | NO SITUS AVAILABLE | 1 | 30.0 | 71.37 |
| 6208-002-008 | 3320 | TWEEDY BLVD | 1 | 50.0 | 118.95 |
| 6208-002-010 | 3317 | MINNESOTA AVE | 1 | 40.0 | 95.16 |
| 6208-002-011 | 3321 | MINNESOTA AVE | 1 | 40.0 | 95.16 |
| 6208-002-012 | 3325 | MINNESOTA AVE | 1 | 40.0 | 95.16 |
| 6208-002-013 | 3329 | MINNESOTA AVE | 1 | 40.0 | 95.16 |
| 6208-002-014 | 3333 | MINNESOTA AVE | 1 | 40.0 | 95.16 |
| 6208-002-015 | 3337 | MINNESOTA AVE | 1 | 40.0 | 95.16 |
| 6208-002-016 | 3341 | MINNESOTA AVE | 1 | 40.0 | 95.16 |
| 6208-002-017 | 3345 | MINNESOTA AVE | 1 | 40.0 | 95.16 |
| 6208-002-018 | 3349 | MINNESOTA AVE | 1 | 40.0 | 95.16 |
| 6208-002-019 | 3353 | MINNESOTA AVE | 1 | 43.0 | 102.29 |
| 6208-002-020 | 3357 | MINNESOTA AVE | 1 | 43.0 | 102.29 |
| 6208-002-021 | 3361 | MINNESOTA AVE | 1 | 45.0 | 107.05 |
| 6208-002-030 | 3352 | TWEEDY BLVD | 1 | 122.0 | 290.23 |
| 6208-002-031 | 3352 | TWEEDY BLVD | 1 | 251.0 | 597.10 |
| 6208-003-001 | 3360 | MINNESOTA AVE | 1 | 43.0 | 102.29 |
| 6208-003-002 | 3356 | MINNESOTA AVE | 1 | 44.0 | 104.67 |
| 6208-003-003 | 3352 | MINNESOTA AVE | 1 | 45.0 | 107.05 |
| 6208-003-004 | 3348 | MINNESOTA AVE | 1 | 40.0 | 95.16 |
| 6208-003-005 | 3344 | MINNESOTA AVE | 1 | 40.0 | 95.16 |
| 6208-003-006 | 3340 | MINNESOTA AVE | 1 | 40.0 | 95.16 |
| 6208-003-007 | 3336 | MINNESOTA AVE | 1 | 40.0 | 95.16 |
| 6208-003-008 | 3332 | MINNESOTA AVE | 1 | 40.0 | 95.16 |
| 6208-003-009 | 3328 | MINNESOTA AVE | 1 | 40.0 | 95.16 |
| 6208-003-010 | 3324 | MINNESOTA AVE | 1 | 40.0 | 95.16 |
| 6208-003-011 | 3320 | MINNESOTA AVE | 1 | 40.0 | 95.16 |
| 6208-003-012 | 3316 | MINNESOTA AVE | 1 | 40.0 | 95.16 |
| 6208-003-013 | 3317 | WISCONSIN AVE | 1 | 40.0 | 95.16 |
| 6208-003-014 | 3321 | WISCONSIN AVE | 1 | 40.0 | 95.16 |
| 6208-003-015 | 3325 | WISCONSIN AVE | 1 | 40.0 | 95.16 |
| 6208-003-016 | 3329 | WISCONSIN AVE | 1 | 60.0 | 142.73 |
| 6208-003-017 | 3337 | WISCONSIN AVE | 1 | 60.0 | 142.73 |
| 6208-003-018 | 3341 | WISCONSIN AVE | 1 | 40.0 | 95.16 |
| 6208-003-019 | 3345 | WISCONSIN AVE | 1 | 40.0 | 95.16 |
| 6208-003-020 | 3349 | WISCONSIN AVE | 1 | 45.0 | 107.05 |
| 6208-003-021 | 3353 | WISCONSIN AVE | 1 | 45.0 | 107.05 |
| 6208-003-022 | 3357 | WISCONSIN AVE | 1 | 50.0 | 118.95 |
| 6208-003-023 | 3363 | WISCONSIN AVE | 1 | 42.0 | 99.91 |
| 6208-003-024 | 3364 | MINNESOTA AVE | 1 | 35.0 | 83.26 |
| 6208-003-025 | 3366 | MINNESOTA AVE | 1 | 30.0 | 71.37 |
| 6208-003-026 | 3370 | MINNESOTA AVE | 1 | 30.0 | 71.37 |
| 6208-003-027 | 3374 | MINNESOTA AVE | 1 | 30.0 | 71.37 |
| 6208-003-028 | 3375 | WISCONSIN AVE | 1 | 30.0 | 71.37 |
| 6208-003-029 | 3371 | WISCONSIN AVE | 1 | 60.0 | 142.73 |
| 6208-003-030 | 3365 | WISCONSIN AVE | 1 | 35.0 | 83.26 |
| 6208-004-001 | 3312 | MINNESOTA AVE | 1 | 40.0 | 95.16 |
| 6208-004-002 | 3308 | MINNESOTA AVE | 1 | 40.0 | 95.16 |
| 6208-004-003 | 3304 | MINNESOTA AVE | 1 | 40.0 | 95.16 |
| 6208-004-004 | 3300 | MINNESOTA AVE | 1 | 40.0 | 95.16 |
| 6208-004-005 | 3296 | MINNESOTA AVE | 1 | 40.0 | 95.16 |
| 6208-004-006 | 3292 | MINNESOTA AVE | 1 | 40.0 | 95.16 |
| 6208-004-007 | 3288 | MINNESOTA AVE | 1 | 40.0 | 95.16 |
| 6208-004-008 | 3284 | MINNESOTA AVE | 1 | 40.0 | 95.16 |
| 6208-004-009 | 3278 | MINNESOTA AVE | 1 | 40.0 | 95.16 |
| 6208-004-010 | 3276 | MINNESOTA AVE | 1 | 40.0 | 95.16 |
| 6208-004-011 | 3272 | MINNESOTA AVE | 1 | 40.0 | 95.16 |

| | | | | | |
|--------------|-------|---------------|---|------|--------|
| 6208-004-012 | 3268 | MINNESOTA AVE | 1 | 40.0 | 95.16 |
| 6208-004-019 | 3269 | WISCONSIN AVE | 1 | 60.0 | 142.73 |
| 6208-004-020 | 3275 | WISCONSIN AVE | 1 | 60.0 | 142.73 |
| 6208-004-021 | 3281 | WISCONSIN AVE | 1 | 40.0 | 95.16 |
| 6208-004-022 | 3285 | WISCONSIN AVE | 1 | 40.0 | 95.16 |
| 6208-004-023 | 3287 | WISCONSIN AVE | 1 | 40.0 | 95.16 |
| 6208-004-024 | 3291 | WISCONSIN AVE | 1 | 40.0 | 95.16 |
| 6208-004-025 | 3297 | WISCONSIN AVE | 1 | 40.0 | 95.16 |
| 6208-004-026 | 3301 | WISCONSIN AVE | 1 | 40.0 | 95.16 |
| 6208-004-027 | 3305 | WISCONSIN AVE | 1 | 50.0 | 118.95 |
| 6208-004-028 | 3311 | WISCONSIN AVE | 1 | 70.0 | 166.52 |
| 6208-005-001 | 3310 | WISCONSIN AVE | 1 | 40.0 | 95.16 |
| 6208-005-002 | 3306 | WISCONSIN AVE | 1 | 40.0 | 95.16 |
| 6208-005-003 | 3302 | WISCONSIN AVE | 1 | 40.0 | 95.16 |
| 6208-005-004 | 3300 | WISCONSIN AVE | 1 | 40.0 | 95.16 |
| 6208-005-005 | 3296 | WISCONSIN AVE | 1 | 40.0 | 95.16 |
| 6208-005-006 | 3292 | WISCONSIN AVE | 1 | 40.0 | 95.16 |
| 6208-005-007 | 3288 | WISCONSIN AVE | 1 | 40.0 | 95.16 |
| 6208-005-008 | 3284 | WISCONSIN AVE | 1 | 40.0 | 95.16 |
| 6208-005-009 | 3280 | WISCONSIN AVE | 1 | 40.0 | 95.16 |
| 6208-005-010 | 3276 | WISCONSIN AVE | 1 | 40.0 | 95.16 |
| 6208-005-011 | 3274 | WISCONSIN AVE | 1 | 40.0 | 95.16 |
| 6208-005-012 | 3270 | WISCONSIN AVE | 1 | 40.0 | 95.16 |
| 6208-005-020 | 3273 | MICHIGAN AVE | 1 | 42.0 | 99.91 |
| 6208-005-021 | 3275 | MICHIGAN AVE | 1 | 38.0 | 90.40 |
| 6208-005-022 | 3277 | MICHIGAN AVE | 1 | 40.0 | 95.16 |
| 6208-005-023 | 3281 | MICHIGAN AVE | 1 | 40.0 | 95.16 |
| 6208-005-024 | 3285 | MICHIGAN AVE | 1 | 40.0 | 95.16 |
| 6208-005-025 | 3289 | MICHIGAN AVE | 1 | 40.0 | 95.16 |
| 6208-005-026 | 3291 | MICHIGAN AVE | 1 | 40.0 | 95.16 |
| 6208-005-027 | 3297 | MICHIGAN AVE | 1 | 40.0 | 95.16 |
| 6208-005-028 | 3301 | MICHIGAN AVE | 1 | 40.0 | 95.16 |
| 6208-005-029 | 3307 | MICHIGAN AVE | 1 | 60.0 | 142.73 |
| 6208-005-030 | 3311 | MICHIGAN AVE | 1 | 60.0 | 142.73 |
| 6208-006-001 | 3360 | WISCONSIN AVE | 1 | 64.0 | 152.25 |
| 6208-006-002 | 3356 | WISCONSIN AVE | 1 | 80.0 | 190.31 |
| 6208-006-003 | 3348 | WISCONSIN AVE | 1 | 35.0 | 83.26 |
| 6208-006-004 | 3344 | WISCONSIN AVE | 1 | 40.0 | 95.16 |
| 6208-006-005 | 3340 | WISCONSIN AVE | 1 | 40.0 | 95.16 |
| 6208-006-006 | 3336 | WISCONSIN AVE | 1 | 40.0 | 95.16 |
| 6208-006-007 | 3332 | WISCONSIN AVE | 1 | 45.0 | 107.05 |
| 6208-006-008 | 3326 | WISCONSIN AVE | 1 | 40.0 | 95.16 |
| 6208-006-009 | 3324 | WISCONSIN AVE | 1 | 40.0 | 95.16 |
| 6208-006-010 | 3320 | WISCONSIN AVE | 1 | 40.0 | 95.16 |
| 6208-006-011 | 3316 | WISCONSIN AVE | 1 | 40.0 | 95.16 |
| 6208-006-012 | 3315 | MICHIGAN AVE | 1 | 40.0 | 95.16 |
| 6208-006-013 | 3319 | MICHIGAN AVE | 1 | 40.0 | 95.16 |
| 6208-006-014 | 3323 | MICHIGAN AVE | 1 | 40.0 | 95.16 |
| 6208-006-015 | 3329 | MICHIGAN AVE | 1 | 40.0 | 95.16 |
| 6208-006-016 | 3333 | MICHIGAN AVE | 1 | 40.0 | 95.16 |
| 6208-006-017 | 3339 | MICHIGAN AVE | 1 | 40.0 | 95.16 |
| 6208-006-018 | 3341 | MICHIGAN AVE | 1 | 40.0 | 95.16 |
| 6208-006-019 | 3345 | MICHIGAN AVE | 1 | 40.0 | 95.16 |
| 6208-006-020 | 3349 | MICHIGAN AVE | 1 | 40.0 | 95.16 |
| 6208-006-021 | 3355 | MICHIGAN AVE | 1 | 40.0 | 95.16 |
| 6208-006-022 | 3357 | MICHIGAN AVE | 1 | 40.0 | 95.16 |
| 6208-006-023 | 3363 | MICHIGAN AVE | 1 | 74.0 | 176.04 |
| 6208-006-024 | 3368 | WISCONSIN AVE | 1 | 43.0 | 102.29 |
| 6208-006-025 | 3374 | WISCONSIN AVE | 1 | 40.0 | 95.16 |
| 6208-006-026 | 3375 | MICHIGAN AVE | 1 | 65.0 | 154.63 |
| 6208-006-028 | 10127 | ELIZABETH AVE | 1 | 45.0 | 107.05 |
| 6208-006-029 | 3364 | WISCONSIN AVE | 1 | 43.0 | 102.29 |
| 6208-006-030 | 10131 | ELIZABETH AVE | 1 | 45.0 | 107.05 |

| | | | | | |
|--------------|-------|---------------------|---|------|--------|
| 6208-006-031 | 3367 | MICHIGAN AVE | 1 | 40.0 | 95.16 |
| 6208-007-001 | 10207 | ELIZABETH AVE | 1 | 42.0 | 99.91 |
| 6208-007-002 | 10211 | ELIZABETH AVE | 1 | 40.0 | 95.16 |
| 6208-007-003 | 10217 | ELIZABETH AVE | 1 | 40.0 | 95.16 |
| 6208-007-004 | 10221 | ELIZABETH AVE | 1 | 40.0 | 95.16 |
| 6208-007-005 | 10229 | ELIZABETH AVE | 1 | 40.0 | 95.16 |
| 6208-007-006 | 10239 | ELIZABETH AVE | 1 | 42.0 | 99.91 |
| 6208-007-007 | 3367 | SEQUOIA DR | 1 | 35.0 | 83.26 |
| 6208-007-008 | 3366 | MICHIGAN AVE | 1 | 44.0 | 104.67 |
| 6208-007-009 | 3364 | MICHIGAN AVE | 1 | 35.0 | 83.26 |
| 6208-007-010 | 3358 | MICHIGAN AVE | 1 | 40.0 | 95.16 |
| 6208-007-011 | 3354 | MICHIGAN AVE | 1 | 40.0 | 95.16 |
| 6208-007-012 | 3350 | MICHIGAN AVE | 1 | 40.0 | 95.16 |
| 6208-007-013 | 3346 | MICHIGAN AVE | 1 | 40.0 | 95.16 |
| 6208-007-014 | 3342 | MICHIGAN AVE | 1 | 40.0 | 95.16 |
| 6208-007-015 | 3340 | MICHIGAN AVE | 1 | 40.0 | 95.16 |
| 6208-007-016 | 3336 | MICHIGAN AVE | 1 | 40.0 | 95.16 |
| 6208-007-017 | 3332 | MICHIGAN AVE | 1 | 40.0 | 95.16 |
| 6208-007-018 | 3328 | MICHIGAN AVE | 1 | 40.0 | 95.16 |
| 6208-007-019 | 3324 | MICHIGAN AVE | 1 | 40.0 | 95.16 |
| 6208-007-020 | 3320 | MICHIGAN AVE | 1 | 40.0 | 95.16 |
| 6208-007-021 | 3316 | MICHIGAN AVE | 1 | 40.0 | 95.16 |
| 6208-007-022 | 3317 | SEQUOIA DR | 1 | 40.0 | 95.16 |
| 6208-007-023 | 3321 | SEQUOIA DR | 1 | 40.0 | 95.16 |
| 6208-007-024 | 3325 | SEQUOIA DR | 1 | 40.0 | 95.16 |
| 6208-007-025 | 3329 | SEQUOIA DR | 1 | 40.0 | 95.16 |
| 6208-007-026 | 3333 | SEQUOIA DR | 1 | 40.0 | 95.16 |
| 6208-007-027 | 3337 | SEQUOIA DR | 1 | 40.0 | 95.16 |
| 6208-007-028 | 3341 | SEQUOIA DR | 1 | 40.0 | 95.16 |
| 6208-007-029 | 3345 | SEQUOIA DR | 1 | 40.0 | 95.16 |
| 6208-007-030 | 3349 | SEQUOIA DR | 1 | 40.0 | 95.16 |
| 6208-007-031 | 3357 | SEQUOIA DR | 1 | 80.0 | 190.31 |
| 6208-007-032 | 3361 | SEQUOIA DR | 1 | 45.0 | 107.05 |
| 6208-007-033 | 3365 | SEQUOIA DR | 1 | 40.0 | 95.16 |
| 6208-008-001 | 3312 | MICHIGAN AVE | 1 | 40.0 | 95.16 |
| 6208-008-002 | 3308 | MICHIGAN AVE | 1 | 40.0 | 95.16 |
| 6208-008-003 | 3304 | MICHIGAN AVE | 1 | 40.0 | 95.16 |
| 6208-008-004 | 3300 | MICHIGAN AVE | 1 | 40.0 | 95.16 |
| 6208-008-005 | 3294 | MICHIGAN AVE | 1 | 40.0 | 95.16 |
| 6208-008-006 | 3290 | MICHIGAN AVE | 1 | 40.0 | 95.16 |
| 6208-008-007 | 3288 | MICHIGAN AVE | 1 | 40.0 | 95.16 |
| 6208-008-008 | 3284 | MICHIGAN AVE | 1 | 40.0 | 95.16 |
| 6208-008-009 | 3278 | MICHIGAN AVE | 1 | 40.0 | 95.16 |
| 6208-008-010 | 3276 | MICHIGAN AVE | 1 | 40.0 | 95.16 |
| 6208-008-011 | 3274 | MICHIGAN AVE | 1 | 40.0 | 95.16 |
| 6208-008-012 | 3272 | MICHIGAN AVE | 1 | 40.0 | 95.16 |
| 6208-008-019 | 3269 | SEQUOIA DR | 1 | 60.0 | 142.73 |
| 6208-008-020 | 3271 | SEQUOIA DR | 1 | 60.0 | 142.73 |
| 6208-008-021 | 3279 | SEQUOIA DR | 1 | 40.0 | 95.16 |
| 6208-008-022 | 3285 | SEQUOIA DR | 1 | 40.0 | 95.16 |
| 6208-008-023 | 3289 | SEQUOIA DR | 1 | 40.0 | 95.16 |
| 6208-008-024 | 3293 | SEQUOIA DR | 1 | 40.0 | 95.16 |
| 6208-008-025 | 3297 | SEQUOIA DR | 1 | 40.0 | 95.16 |
| 6208-008-026 | 3301 | SEQUOIA DR | 1 | 40.0 | 95.16 |
| 6208-008-027 | 3303 | SEQUOIA DR | 1 | 40.0 | 95.16 |
| 6208-008-028 | 3307 | SEQUOIA DR | 1 | 40.0 | 95.16 |
| 6208-008-029 | 3311 | SEQUOIA DR | 1 | 40.0 | 95.16 |
| 6208-009-004 | 3267 | CHEROKEE AVE | 1 | 34.0 | 80.88 |
| 6208-009-005 | 3271 | CHEROKEE AVE UNIT A | 1 | 46.0 | 109.43 |
| 6208-009-006 | 3279 | CHEROKEE AVE | 1 | 80.0 | 190.31 |
| 6208-009-007 | 3287 | CHEROKEE AVE | 1 | 40.0 | 95.16 |
| 6208-009-008 | 3291 | CHEROKEE AVE | 1 | 40.0 | 95.16 |
| 6208-009-009 | 3293 | CHEROKEE AVE | 1 | 40.0 | 95.16 |

| | | | | | |
|--------------|-------|-------------------|---|------|--------|
| 6208-009-010 | 3299 | CHEROKEE AVE | 1 | 40.0 | 95.16 |
| 6208-009-011 | 3303 | CHEROKEE AVE | 1 | 40.0 | 95.16 |
| 6208-009-012 | 3307 | CHEROKEE AVE | 1 | 40.0 | 95.16 |
| 6208-009-013 | 3311 | CHEROKEE AVE | 1 | 40.0 | 95.16 |
| 6208-009-014 | 3315 | CHEROKEE AVE | 1 | 40.0 | 95.16 |
| 6208-009-015 | 3314 | SEQUOIA DR UNIT B | 1 | 40.0 | 95.16 |
| 6208-009-016 | 3308 | SEQUOIA DR | 1 | 40.0 | 95.16 |
| 6208-009-017 | 3306 | SEQUOIA DR | 1 | 40.0 | 95.16 |
| 6208-009-018 | 3300 | SEQUOIA DR | 1 | 40.0 | 95.16 |
| 6208-009-019 | 3296 | SEQUOIA DR | 1 | 40.0 | 95.16 |
| 6208-009-020 | 3294 | SEQUOIA DR | 1 | 40.0 | 95.16 |
| 6208-009-021 | 3290 | SEQUOIA DR | 1 | 40.0 | 95.16 |
| 6208-009-022 | 3284 | SEQUOIA DR | 1 | 40.0 | 95.16 |
| 6208-009-023 | 3276 | SEQUOIA DR | 1 | 80.0 | 190.31 |
| 6208-009-024 | 3274 | SEQUOIA DR | 1 | 40.0 | 95.16 |
| 6208-009-025 | 3268 | SEQUOIA DR | 1 | 40.0 | 95.16 |
| 6208-010-001 | 3317 | CHEROKEE AVE | 1 | 40.0 | 95.16 |
| 6208-010-002 | 3323 | CHEROKEE AVE | 1 | 40.0 | 95.16 |
| 6208-010-003 | 3325 | CHEROKEE AVE | 1 | 80.0 | 190.31 |
| 6208-010-004 | 3335 | CHEROKEE AVE | 1 | 40.0 | 95.16 |
| 6208-010-005 | 3339 | CHEROKEE AVE | 1 | 40.0 | 95.16 |
| 6208-010-006 | 3343 | CHEROKEE AVE | 1 | 40.0 | 95.16 |
| 6208-010-007 | 3347 | CHEROKEE AVE | 1 | 40.0 | 95.16 |
| 6208-010-008 | 3349 | CHEROKEE AVE | 1 | 40.0 | 95.16 |
| 6208-010-009 | 3353 | CHEROKEE AVE | 1 | 40.0 | 95.16 |
| 6208-010-010 | 3355 | CHEROKEE AVE | 1 | 42.0 | 99.91 |
| 6208-010-011 | 3363 | CHEROKEE AVE | 1 | 42.0 | 99.91 |
| 6208-010-012 | 10321 | MARIPOSA LN | 1 | 44.0 | 104.67 |
| 6208-010-013 | 10315 | MARIPOSA LN | 1 | 44.0 | 104.67 |
| 6208-010-014 | 3362 | SEQUOIA DR | 1 | 37.0 | 88.02 |
| 6208-010-015 | 3358 | SEQUOIA DR | 1 | 40.0 | 95.16 |
| 6208-010-016 | 3354 | SEQUOIA DR | 1 | 40.0 | 95.16 |
| 6208-010-017 | 3350 | SEQUOIA DR | 1 | 40.0 | 95.16 |
| 6208-010-018 | 3342 | SEQUOIA DR | 1 | 40.0 | 95.16 |
| 6208-010-019 | 3340 | SEQUOIA DR | 1 | 40.0 | 95.16 |
| 6208-010-020 | 3336 | SEQUOIA DR | 1 | 40.0 | 95.16 |
| 6208-010-021 | 3334 | SEQUOIA DR | 1 | 40.0 | 95.16 |
| 6208-010-022 | 3330 | SEQUOIA DR | 1 | 40.0 | 95.16 |
| 6208-010-023 | 3326 | SEQUOIA DR | 1 | 40.0 | 95.16 |
| 6208-010-024 | 3322 | SEQUOIA DR | 1 | 40.0 | 95.16 |
| 6208-010-025 | 3318 | SEQUOIA DR | 1 | 40.0 | 95.16 |
| 6208-010-026 | 3372 | SEQUOIA DR | 1 | 50.0 | 118.95 |
| 6208-010-027 | 3376 | SEQUOIA DR | 1 | 40.0 | 95.16 |
| 6208-010-028 | 10315 | ELIZABETH AVE | 1 | 42.0 | 99.91 |
| 6208-010-029 | 3377 | CHEROKEE AVE | 1 | 30.0 | 71.37 |
| 6208-010-030 | 3373 | CHEROKEE AVE | 1 | 60.0 | 142.73 |
| 6208-010-031 | 3369 | CHEROKEE AVE | 1 | 35.0 | 83.26 |
| 6208-010-032 | 3368 | SEQUOIA DR | 1 | 35.0 | 83.26 |
| 6208-011-013 | 10361 | MARIPOSA LN | 1 | 44.0 | 104.67 |
| 6208-011-014 | 3366 | CHEROKEE AVE | 1 | 40.0 | 95.16 |
| 6208-011-015 | 3362 | CHEROKEE AVE | 1 | 40.0 | 95.16 |
| 6208-011-016 | 3354 | CHEROKEE AVE | 1 | 40.0 | 95.16 |
| 6208-011-017 | 3350 | CHEROKEE AVE | 1 | 40.0 | 95.16 |
| 6208-011-018 | 3344 | CHEROKEE AVE | 1 | 40.0 | 95.16 |
| 6208-011-019 | 3340 | CHEROKEE AVE | 1 | 40.0 | 95.16 |
| 6208-011-021 | 3328 | CHEROKEE AVE | 1 | 40.0 | 95.16 |
| 6208-011-022 | 3324 | CHEROKEE AVE | 1 | 40.0 | 95.16 |
| 6208-011-023 | 3318 | CHEROKEE AVE | 1 | 40.0 | 95.16 |
| 6208-011-024 | 3316 | CHEROKEE AVE | 1 | 40.0 | 95.16 |
| 6208-011-025 | 3378 | CHEROKEE AVE | 1 | 40.0 | 95.16 |
| 6208-011-027 | 10371 | ELIZABETH AVE | 1 | 74.0 | 176.04 |
| 6208-011-028 | 3375 | TENAYA AVE | 1 | 60.0 | 142.73 |
| 6208-011-029 | 3369 | TENAYA AVE | 1 | 65.0 | 154.63 |

| | | | | | |
|--------------|-------|------------------|---|-------|--------|
| 6208-011-030 | 10372 | MARIPOSA LN | 1 | 54.0 | 128.46 |
| 6208-011-031 | 3372 | CHEROKEE AVE | 1 | 45.0 | 107.05 |
| 6208-011-033 | 3368 | CHEROKEE AVE | 1 | 40.0 | 95.16 |
| 6208-011-035 | 10365 | ELIZABETH AVE | 1 | 44.0 | 104.67 |
| 6208-011-036 | 3332 | CHEROKEE AVE | 1 | 40.01 | 95.18 |
| 6208-011-037 | 3336 | CHEROKEE AVE | 1 | 40.0 | 95.16 |
| 6208-012-015 | 3314 | CHEROKEE AVE | 1 | 40.0 | 95.16 |
| 6208-012-016 | 3310 | CHEROKEE AVE | 1 | 40.0 | 95.16 |
| 6208-012-017 | 3306 | CHEROKEE AVE | 1 | 40.0 | 95.16 |
| 6208-012-018 | 3300 | CHEROKEE AVE | 1 | 40.0 | 95.16 |
| 6208-012-019 | 3298 | CHEROKEE AVE | 1 | 40.0 | 95.16 |
| 6208-012-020 | 3294 | CHEROKEE AVE | 1 | 40.0 | 95.16 |
| 6208-012-021 | 3290 | CHEROKEE AVE | 1 | 40.0 | 95.16 |
| 6208-012-022 | 3284 | CHEROKEE AVE | 1 | 40.0 | 95.16 |
| 6208-012-023 | 3282 | CHEROKEE AVE | 1 | 40.0 | 95.16 |
| 6208-012-024 | 3276 | CHEROKEE AVE | 1 | 40.0 | 95.16 |
| 6208-012-025 | 3274 | CHEROKEE AVE | 1 | 42.0 | 99.91 |
| 6208-012-026 | 3268 | CHEROKEE AVE # A | 1 | 42.0 | 99.91 |
| 6208-014-025 | 3376 | TENAYA AVE | 1 | 60.0 | 142.73 |
| 6208-014-026 | 10419 | ELIZABETH AVE | 1 | 53.0 | 126.08 |
| 6208-014-028 | 10425 | ELIZABETH AVE | 1 | 55.0 | 130.84 |
| 6208-014-030 | 3375 | SEMINOLE AVE | 1 | 30.0 | 71.37 |
| 6208-014-031 | 3371 | SEMINOLE AVE | 1 | 35.0 | 83.26 |
| 6208-014-032 | 10426 | MARIPOSA LN | 1 | 54.0 | 128.46 |
| 6208-014-033 | 3374 | TENAYA AVE | 1 | 30.0 | 71.37 |
| 6208-014-034 | 3372 | TENAYA AVE | 1 | 35.0 | 83.26 |
| 6208-014-035 | 3377 | SEMINOLE AVE | 1 | 60.0 | 142.73 |
| 6208-015-018 | 10503 | ELIZABETH AVE | 1 | 43.0 | 102.29 |
| 6208-015-019 | 10527 | ELIZABETH AVE | 1 | 49.0 | 116.57 |
| 6208-015-020 | 3379 | TECUMSEH AVE | 1 | 60.0 | 142.73 |
| 6208-015-021 | 3373 | TECUMSEH AVE | 1 | 65.0 | 154.63 |
| 6208-015-022 | 10528 | MARIPOSA LN | 1 | 37.0 | 88.02 |
| 6208-015-025 | 10524 | MARIPOSA LN | 1 | 35.0 | 83.26 |
| 6208-015-026 | 10509 | ELIZABETH AVE | 1 | 45.0 | 107.05 |
| 6208-015-027 | 10501 | ELIZABETH AVE | 1 | 56.0 | 133.22 |
| 6208-017-034 | 3384 | TECUMSEH AVE | 1 | 62.0 | 147.49 |
| 6208-017-035 | 3376 | TECUMSEH AVE | 1 | 28.0 | 66.61 |
| 6208-017-036 | 10615 | ELIZABETH AVE | 1 | 74.0 | 176.04 |
| 6208-017-037 | 3376 | TECUMSEH AVE | 1 | 35.0 | 83.26 |
| 6208-018-002 | 10620 | ELIZABETH AVE | 1 | 30.0 | 71.37 |
| 6208-018-003 | 10612 | ELIZABETH AVE | 1 | 50.0 | 118.95 |
| 6208-018-004 | 10608 | ELIZABETH AVE | 1 | 50.0 | 118.95 |
| 6208-018-005 | 10600 | ELIZABETH AVE | 1 | 50.0 | 118.95 |
| 6208-018-006 | 10538 | ELIZABETH AVE | 1 | 45.0 | 107.05 |
| 6208-018-007 | 10532 | ELIZABETH AVE | 1 | 45.0 | 107.05 |
| 6208-018-008 | 10528 | ELIZABETH AVE | 1 | 30.0 | 71.37 |
| 6208-018-011 | 10516 | ELIZABETH AVE | 1 | 60.0 | 142.73 |
| 6208-018-012 | 10508 | ELIZABETH AVE | 1 | 30.0 | 71.37 |
| 6208-018-013 | 10504 | ELIZABETH AVE | 1 | 30.0 | 71.37 |
| 6208-018-014 | 10500 | ELIZABETH AVE | 1 | 40.0 | 95.16 |
| 6208-018-015 | 10438 | ELIZABETH AVE | 1 | 50.0 | 118.95 |
| 6208-018-016 | 10430 | ELIZABETH AVE | 1 | 30.0 | 71.37 |
| 6208-018-017 | 10428 | ELIZABETH AVE | 1 | 30.0 | 71.37 |
| 6208-018-018 | 10426 | ELIZABETH AVE | 1 | 60.0 | 142.73 |
| 6208-018-020 | 3404 | TENAYA AVE | 1 | 60.0 | 142.73 |
| 6208-018-022 | 3418 | TENAYA AVE | 1 | 40.0 | 95.16 |
| 6208-018-023 | 3420 | TENAYA AVE | 1 | 40.0 | 95.16 |
| 6208-018-024 | 3422 | TENAYA AVE | 1 | 40.0 | 95.16 |
| 6208-018-025 | 10419 | VIRGINIA AVE | 1 | 60.0 | 142.73 |
| 6208-018-026 | 10427 | VIRGINIA AVE | 1 | 45.0 | 107.05 |
| 6208-018-027 | 10433 | VIRGINIA AVE | 1 | 45.0 | 107.05 |
| 6208-018-028 | 10439 | VIRGINIA AVE | 1 | 30.0 | 71.37 |
| 6208-018-029 | 10445 | VIRGINIA AVE | 1 | 30.0 | 71.37 |

| | | | | | |
|--------------|-------|---------------|---|------|--------|
| 6208-018-030 | 10501 | VIRGINIA AVE | 1 | 57.0 | 135.60 |
| 6208-018-031 | 10509 | VIRGINIA AVE | 1 | 33.0 | 78.50 |
| 6208-018-032 | 10515 | VIRGINIA AVE | 1 | 30.0 | 71.37 |
| 6208-018-033 | 10519 | VIRGINIA AVE | 1 | 30.0 | 71.37 |
| 6208-018-034 | 10521 | VIRGINIA AVE | 1 | 30.0 | 71.37 |
| 6208-018-035 | 10525 | VIRGINIA AVE | 1 | 30.0 | 71.37 |
| 6208-018-036 | 10531 | VIRGINIA AVE | 1 | 40.0 | 95.16 |
| 6208-018-037 | 10539 | VIRGINIA AVE | 1 | 40.0 | 95.16 |
| 6208-018-038 | 10541 | VIRGINIA AVE | 1 | 40.0 | 95.16 |
| 6208-018-039 | 10601 | VIRGINIA AVE | 1 | 36.0 | 85.64 |
| 6208-018-040 | 10605 | VIRGINIA AVE | 1 | 54.0 | 128.46 |
| 6208-018-041 | 10613 | VIRGINIA AVE | 1 | 30.0 | 71.37 |
| 6208-018-042 | 10617 | VIRGINIA AVE | 1 | 60.0 | 142.73 |
| 6208-018-046 | 10524 | ELIZABETH AVE | 1 | 60.0 | 142.73 |
| 6208-018-047 | 10416 | ELIZABETH AVE | 1 | 60.0 | 142.73 |
| 6208-018-048 | 3416 | TENAYA AVE | 1 | 35.0 | 83.26 |
| 6208-019-001 | 3403 | TENAYA AVE | 1 | 56.0 | 133.22 |
| 6208-019-002 | 3411 | TENAYA AVE | 1 | 62.0 | 147.49 |
| 6208-019-003 | 10374 | ELIZABETH AVE | 1 | 60.0 | 142.73 |
| 6208-019-004 | 10366 | ELIZABETH AVE | 1 | 60.0 | 142.73 |
| 6208-019-007 | 10348 | ELIZABETH AVE | 1 | 60.0 | 142.73 |
| 6208-019-008 | 10340 | ELIZABETH AVE | 1 | 45.0 | 107.05 |
| 6208-019-009 | 10336 | ELIZABETH AVE | 1 | 45.0 | 107.05 |
| 6208-019-010 | 10332 | ELIZABETH AVE | 1 | 30.0 | 71.37 |
| 6208-019-011 | 10328 | ELIZABETH AVE | 1 | 30.0 | 71.37 |
| 6208-019-012 | 10324 | ELIZABETH AVE | 1 | 30.0 | 71.37 |
| 6208-019-013 | 10316 | ELIZABETH AVE | 1 | 60.0 | 142.73 |
| 6208-019-014 | 10312 | ELIZABETH AVE | 1 | 30.0 | 71.37 |
| 6208-019-015 | 10308 | ELIZABETH AVE | 1 | 30.0 | 71.37 |
| 6208-019-016 | 10304 | ELIZABETH AVE | 1 | 30.0 | 71.37 |
| 6208-019-017 | 10300 | ELIZABETH AVE | 1 | 30.0 | 71.37 |
| 6208-019-018 | 10238 | ELIZABETH AVE | 1 | 60.0 | 142.73 |
| 6208-019-019 | 10230 | ELIZABETH AVE | 1 | 30.0 | 71.37 |
| 6208-019-020 | 10226 | ELIZABETH AVE | 1 | 30.0 | 71.37 |
| 6208-019-021 | 10220 | ELIZABETH AVE | 1 | 30.0 | 71.37 |
| 6208-019-022 | 10218 | ELIZABETH AVE | 1 | 30.0 | 71.37 |
| 6208-019-023 | 10214 | ELIZABETH AVE | 1 | 30.0 | 71.37 |
| 6208-019-024 | 10206 | ELIZABETH AVE | 1 | 56.0 | 133.22 |
| 6208-019-025 | 3424 | MICHIGAN AVE | 1 | 60.0 | 142.73 |
| 6208-019-026 | 3426 | MICHIGAN AVE | 1 | 56.0 | 133.22 |
| 6208-019-029 | 10223 | VIRGINIA AVE | 1 | 45.0 | 107.05 |
| 6208-019-030 | 10229 | VIRGINIA AVE | 1 | 45.0 | 107.05 |
| 6208-019-032 | 10245 | VIRGINIA AVE | 1 | 60.0 | 142.73 |
| 6208-019-033 | 10251 | VIRGINIA AVE | 1 | 30.0 | 71.37 |
| 6208-019-034 | 10255 | VIRGINIA AVE | 1 | 40.0 | 95.16 |
| 6208-019-035 | 10261 | VIRGINIA AVE | 1 | 40.0 | 95.16 |
| 6208-019-036 | 10303 | VIRGINIA AVE | 1 | 40.0 | 95.16 |
| 6208-019-037 | 10309 | VIRGINIA AVE | 1 | 40.0 | 95.16 |
| 6208-019-038 | 10313 | VIRGINIA AVE | 1 | 50.0 | 118.95 |
| 6208-019-039 | 10321 | VIRGINIA AVE | 1 | 45.0 | 107.05 |
| 6208-019-040 | 10329 | VIRGINIA AVE | 1 | 45.0 | 107.05 |
| 6208-019-041 | 10333 | VIRGINIA AVE | 1 | 30.0 | 71.37 |
| 6208-019-042 | 10337 | VIRGINIA AVE | 1 | 30.0 | 71.37 |
| 6208-019-043 | 10343 | VIRGINIA AVE | 1 | 30.0 | 71.37 |
| 6208-019-044 | 10349 | VIRGINIA AVE | 1 | 60.0 | 142.73 |
| 6208-019-045 | 10355 | VIRGINIA AVE | 1 | 60.0 | 142.73 |
| 6208-019-046 | 10365 | VIRGINIA AVE | 1 | 56.0 | 133.22 |
| 6208-019-047 | 10356 | ELIZABETH AVE | 1 | 60.0 | 142.73 |
| 6208-019-048 | 10217 | VIRGINIA AVE | 1 | 60.0 | 142.73 |
| 6208-019-049 | 10235 | VIRGINIA AVE | 1 | 60.0 | 142.73 |
| 6208-020-001 | 3421 | MICHIGAN AVE | 1 | 50.0 | 118.95 |
| 6208-020-002 | 3401 | MICHIGAN AVE | 1 | 61.0 | 145.11 |
| 6208-020-003 | 10136 | ELIZABETH AVE | 1 | 38.0 | 90.40 |

| | | | | | |
|--------------|-------|----------------|---|------|--------|
| 6208-020-004 | 10130 | ELIZABETH AVE | 1 | 38.0 | 90.40 |
| 6208-020-005 | 10124 | ELIZABETH AVE | 1 | 38.0 | 90.40 |
| 6208-020-006 | 10120 | ELIZABETH AVE | 1 | 38.0 | 90.40 |
| 6208-020-007 | 10118 | ELIZABETH AVE | 1 | 30.0 | 71.37 |
| 6208-020-008 | 10112 | ELIZABETH AVE | 1 | 30.0 | 71.37 |
| 6208-020-009 | 10108 | ELIZABETH AVE | 1 | 30.0 | 71.37 |
| 6208-020-010 | 10100 | ELIZABETH AVE | 1 | 60.0 | 142.73 |
| 6208-020-011 | 10032 | ELIZABETH AVE | 1 | 60.0 | 142.73 |
| 6208-020-012 | 10024 | ELIZABETH AVE | 1 | 60.0 | 142.73 |
| 6208-020-013 | 10020 | ELIZABETH AVE | 1 | 45.0 | 107.05 |
| 6208-020-014 | 10012 | ELIZABETH AVE | 1 | 45.0 | 107.05 |
| 6208-020-015 | 10008 | ELIZABETH AVE | 1 | 30.0 | 71.37 |
| 6208-020-016 | 10000 | ELIZABETH AVE | 1 | 60.0 | 142.73 |
| 6208-020-017 | 9932 | ELIZABETH AVE | 1 | 30.0 | 71.37 |
| 6208-020-020 | 9920 | ELIZABETH AVE | 1 | 30.0 | 71.37 |
| 6208-020-021 | 3412 | TWEEDY BLVD | 1 | 30.0 | 71.37 |
| 6208-020-022 | 3416 | TWEEDY BLVD | 1 | 30.0 | 71.37 |
| 6208-020-023 | 3420 | TWEEDY BLVD | 1 | 60.0 | 142.73 |
| 6208-020-024 | 3426 | TWEEDY BLVD | 1 | 30.0 | 71.37 |
| 6208-020-025 | 3430 | TWEEDY BLVD | 1 | 30.0 | 71.37 |
| 6208-020-026 | 3454 | TWEEDY BLVD | 1 | 60.0 | 142.73 |
| 6208-020-027 | 9915 | VIRGINIA AVE | 1 | 49.0 | 116.57 |
| 6208-020-028 | 9921 | VIRGINIA AVE | 1 | 60.0 | 142.73 |
| 6208-020-033 | 10013 | VIRGINIA AVE | 1 | 60.0 | 142.73 |
| 6208-020-034 | 10017 | VIRGINIA AVE | 1 | 45.0 | 107.05 |
| 6208-020-039 | 10037 | VIRGINIA AVE | 1 | 45.0 | 107.05 |
| 6208-020-040 | 10101 | VIRGINIA AVE | 1 | 45.0 | 107.05 |
| 6208-020-041 | 10109 | VIRGINIA AVE | 1 | 45.0 | 107.05 |
| 6208-020-042 | 10115 | VIRGINIA AVE | 1 | 60.0 | 142.73 |
| 6208-020-043 | 10123 | VIRGINIA AVE | 1 | 45.0 | 107.05 |
| 6208-020-044 | 10125 | VIRGINIA AVE | 1 | 45.0 | 107.05 |
| 6208-020-047 | 3423 | MICHIGAN AVE | 1 | 35.0 | 83.26 |
| 6208-020-048 | 10141 | VIRGINIA AVE | 1 | 61.0 | 145.11 |
| 6208-020-049 | 9933 | VIRGINIA AVE | 1 | 60.0 | 142.73 |
| 6208-020-050 | 9924 | ELIZABETH AVE | 1 | 60.0 | 142.73 |
| 6208-020-051 | 10001 | VIRGINIA AVE | 1 | 60.0 | 142.73 |
| 6208-020-052 | 10025 | VIRGINIA AVE | 1 | 45.0 | 107.05 |
| 6208-020-053 | 10029 | VIRGINIA AVE | 1 | 45.0 | 107.05 |
| 6208-020-054 | 10133 | VIRGINIA AVE | 1 | 60.0 | 142.73 |
| 6208-021-001 | 3465 | MICHIGAN AVE | 1 | 60.0 | 142.73 |
| 6208-021-002 | 10140 | VIRGINIA AVE | 1 | 61.0 | 145.11 |
| 6208-021-003 | 10136 | VIRGINIA AVE | 1 | 30.0 | 71.37 |
| 6208-021-004 | 10132 | VIRGINIA AVE | 1 | 60.0 | 142.73 |
| 6208-021-005 | 10112 | VIRGINIA AVE | 1 | 60.0 | 142.73 |
| 6208-021-006 | 10104 | VIRGINIA AVE | 1 | 60.0 | 142.73 |
| 6208-021-007 | 10100 | VIRGINIA AVE | 1 | 30.0 | 71.37 |
| 6208-021-008 | 10036 | VIRGINIA AVE | 1 | 30.0 | 71.37 |
| 6208-021-009 | 10032 | VIRGINIA AVE | 1 | 30.0 | 71.37 |
| 6208-021-010 | 10024 | VIRGINIA AVE | 1 | 75.0 | 178.42 |
| 6208-021-011 | 10020 | VIRGINIA AVE | 1 | 45.0 | 107.05 |
| 6208-021-012 | 10012 | VIRGINIA AVE | 1 | 30.0 | 71.37 |
| 6208-021-013 | 10008 | VIRGINIA AVE | 1 | 40.0 | 95.16 |
| 6208-021-014 | 10000 | VIRGINIA AVE | 1 | 50.0 | 118.95 |
| 6208-021-017 | 3462 | TWEEDY BLVD | 2 | 30.0 | 71.37 |
| 6208-021-018 | 3466 | TWEEDY BLVD | 2 | 45.0 | 107.05 |
| 6208-021-019 | 3470 | TWEEDY BLVD | 2 | 45.0 | 107.05 |
| 6208-021-027 | 10005 | CALIFORNIA AVE | 1 | 90.0 | 214.10 |
| 6208-021-028 | 10015 | CALIFORNIA AVE | 1 | 67.0 | 159.39 |
| 6208-021-029 | 10025 | CALIFORNIA AVE | 1 | 83.0 | 197.45 |
| 6208-021-030 | 10033 | CALIFORNIA AVE | 1 | 30.0 | 71.37 |
| 6208-021-031 | 10037 | CALIFORNIA AVE | 1 | 30.0 | 71.37 |
| 6208-021-034 | 10133 | CALIFORNIA AVE | 1 | 30.0 | 71.37 |
| 6208-021-035 | 10137 | CALIFORNIA AVE | 1 | 30.0 | 71.37 |

| | | | | | |
|--------------|-------|----------------|---|-------|--------|
| 6208-021-036 | 10141 | CALIFORNIA AVE | 1 | 61.0 | 145.11 |
| 6208-021-037 | 9932 | VIRGINIA AVE | 1 | 120.0 | 285.47 |
| 6208-021-038 | 3474 | TWEEDY BLVD | 2 | 120.0 | 285.47 |
| 6208-021-039 | 10125 | CALIFORNIA AVE | 1 | 300.0 | 713.67 |
| 6208-022-001 | 10368 | VIRGINIA AVE | 1 | 56.0 | 133.22 |
| 6208-022-002 | 3465 | TENAYA AVE | 1 | 60.0 | 142.73 |
| 6208-022-003 | 10364 | VIRGINIA AVE | 1 | 30.0 | 71.37 |
| 6208-022-004 | 10354 | VIRGINIA AVE | 1 | 30.0 | 71.37 |
| 6208-022-005 | 10344 | VIRGINIA AVE | 1 | 60.0 | 142.73 |
| 6208-022-006 | 10340 | VIRGINIA AVE | 1 | 30.0 | 71.37 |
| 6208-022-007 | 10336 | VIRGINIA AVE | 1 | 30.0 | 71.37 |
| 6208-022-008 | 10332 | VIRGINIA AVE | 1 | 60.0 | 142.73 |
| 6208-022-009 | 10326 | VIRGINIA AVE | 1 | 30.0 | 71.37 |
| 6208-022-010 | 10316 | VIRGINIA AVE | 1 | 60.0 | 142.73 |
| 6208-022-011 | 10308 | VIRGINIA AVE | 1 | 60.0 | 142.73 |
| 6208-022-012 | 10304 | VIRGINIA AVE | 1 | 45.0 | 107.05 |
| 6208-022-013 | 10260 | VIRGINIA AVE | 1 | 41.0 | 97.53 |
| 6208-022-014 | 10254 | VIRGINIA AVE | 1 | 64.0 | 152.25 |
| 6208-022-015 | 10246 | VIRGINIA AVE | 1 | 30.0 | 71.37 |
| 6208-022-016 | 10242 | VIRGINIA AVE | 1 | 25.0 | 59.47 |
| 6208-022-017 | 10240 | VIRGINIA AVE | 1 | 65.0 | 154.63 |
| 6208-022-018 | 10230 | VIRGINIA AVE | 1 | 30.0 | 71.37 |
| 6208-022-020 | 10218 | VIRGINIA AVE | 1 | 30.0 | 71.37 |
| 6208-022-021 | 10214 | VIRGINIA AVE | 1 | 30.0 | 71.37 |
| 6208-022-022 | 3460 | MICHIGAN AVE | 1 | 56.0 | 133.22 |
| 6208-022-025 | 10215 | CALIFORNIA AVE | 1 | 60.0 | 142.73 |
| 6208-022-026 | 10223 | CALIFORNIA AVE | 1 | 45.0 | 107.05 |
| 6208-022-027 | 10227 | CALIFORNIA AVE | 1 | 45.0 | 107.05 |
| 6208-022-028 | 10237 | CALIFORNIA AVE | 1 | 60.0 | 142.73 |
| 6208-022-029 | 10243 | CALIFORNIA AVE | 1 | 30.0 | 71.37 |
| 6208-022-030 | 10249 | CALIFORNIA AVE | 1 | 60.0 | 142.73 |
| 6208-022-031 | 10255 | CALIFORNIA AVE | 1 | 30.0 | 71.37 |
| 6208-022-032 | 10259 | CALIFORNIA AVE | 1 | 30.0 | 71.37 |
| 6208-022-033 | 10301 | CALIFORNIA AVE | 1 | 60.0 | 142.73 |
| 6208-022-036 | 10317 | CALIFORNIA AVE | 1 | 30.0 | 71.37 |
| 6208-022-037 | 10321 | CALIFORNIA AVE | 1 | 30.0 | 71.37 |
| 6208-022-038 | 10325 | CALIFORNIA AVE | 1 | 32.0 | 76.12 |
| 6208-022-039 | 10333 | CALIFORNIA AVE | 1 | 58.0 | 137.98 |
| 6208-022-040 | 10339 | CALIFORNIA AVE | 1 | 60.0 | 142.73 |
| 6208-022-041 | 10345 | CALIFORNIA AVE | 1 | 60.0 | 142.73 |
| 6208-022-042 | 10353 | CALIFORNIA AVE | 1 | 30.0 | 71.37 |
| 6208-022-043 | 10357 | CALIFORNIA AVE | 1 | 30.0 | 71.37 |
| 6208-022-044 | 10361 | CALIFORNIA AVE | 1 | 30.0 | 71.37 |
| 6208-022-045 | 10365 | CALIFORNIA AVE | 1 | 26.0 | 61.85 |
| 6208-022-046 | 10313 | CALIFORNIA AVE | 1 | 60.0 | 142.73 |
| 6208-022-047 | 10226 | VIRGINIA AVE | 1 | 30.0 | 71.37 |
| 6208-022-048 | 10222 | VIRGINIA AVE | 1 | 30.0 | 71.37 |
| 6208-022-051 | 10211 | CALIFORNIA AVE | 1 | 56.0 | 133.22 |
| 6208-023-006 | 10612 | VIRGINIA AVE | 1 | 45.0 | 107.05 |
| 6208-023-007 | 10604 | VIRGINIA AVE | 1 | 45.0 | 107.05 |
| 6208-023-008 | 10600 | VIRGINIA AVE | 1 | 55.0 | 130.84 |
| 6208-023-009 | 10536 | VIRGINIA AVE | 1 | 50.0 | 118.95 |
| 6208-023-010 | 10528 | VIRGINIA AVE | 1 | 45.0 | 107.05 |
| 6208-023-011 | 10526 | VIRGINIA AVE | 1 | 30.0 | 71.37 |
| 6208-023-012 | 10522 | VIRGINIA AVE | 1 | 30.0 | 71.37 |
| 6208-023-013 | 10516 | VIRGINIA AVE | 1 | 45.0 | 107.05 |
| 6208-023-014 | 10508 | VIRGINIA AVE | 1 | 45.0 | 107.05 |
| 6208-023-018 | 10434 | VIRGINIA AVE | 1 | 45.0 | 107.05 |
| 6208-023-019 | 10430 | VIRGINIA AVE | 1 | 60.0 | 142.73 |
| 6208-023-020 | 10422 | VIRGINIA AVE | 1 | 30.0 | 71.37 |
| 6208-023-021 | 10418 | VIRGINIA AVE | 1 | 60.0 | 142.73 |
| 6208-023-022 | 3450 | TENAYA AVE | 1 | 60.0 | 142.73 |
| 6208-023-023 | 3468 | TENAYA AVE | 1 | 36.0 | 85.64 |

| | | | | | |
|--------------|-------|-----------------------|---|-------|----------|
| 6208-023-024 | 3480 | TENAYA AVE | 1 | 56.0 | 133.22 |
| 6208-023-025 | 3490 | TENAYA AVE | 1 | 60.0 | 142.73 |
| 6208-023-026 | 10415 | CALIFORNIA AVE | 1 | 60.0 | 142.73 |
| 6208-023-027 | 10423 | CALIFORNIA AVE | 1 | 60.0 | 142.73 |
| 6208-023-029 | 10501 | CALIFORNIA AVE | 1 | 45.0 | 107.05 |
| 6208-023-030 | 10507 | CALIFORNIA AVE | 1 | 45.0 | 107.05 |
| 6208-023-031 | 10515 | CALIFORNIA AVE | 1 | 60.0 | 142.73 |
| 6208-023-032 | 10521 | CALIFORNIA AVE | 1 | 60.0 | 142.73 |
| 6208-023-033 | 10529 | CALIFORNIA AVE | 1 | 30.0 | 71.37 |
| 6208-023-034 | 10531 | CALIFORNIA AVE | 1 | 30.0 | 71.37 |
| 6208-023-035 | 10537 | CALIFORNIA AVE | 1 | 60.0 | 142.73 |
| 6208-023-036 | 10601 | CALIFORNIA AVE | 1 | 30.0 | 71.37 |
| 6208-023-037 | | NO SITUS AVAILABLE | 1 | 30.0 | 71.37 |
| 6208-023-038 | 10609 | CALIFORNIA AVE | 1 | 30.0 | 71.37 |
| 6208-023-039 | 10615 | CALIFORNIA AVE | 1 | 30.0 | 71.37 |
| 6208-023-040 | 10617 | CALIFORNIA AVE | 1 | 30.0 | 71.37 |
| 6208-023-041 | 10621 | CALIFORNIA AVE | 1 | 30.0 | 71.37 |
| 6208-023-045 | 10616 | VIRGINIA AVE | 1 | 60.0 | 142.73 |
| 6208-023-047 | 10500 | VIRGINIA AVE UNIT 1 | 1 | 34.0 | 80.88 |
| 6208-023-048 | 10500 | VIRGINIA AVE UNIT 2 | 1 | 34.0 | 80.88 |
| 6208-023-049 | 10500 | VIRGINIA AVE UNIT 3 | 1 | 34.0 | 80.88 |
| 6208-023-050 | 10500 | VIRGINIA AVE UNIT 4 | 1 | 34.0 | 80.88 |
| 6208-023-051 | 10500 | VIRGINIA AVE UNIT 5 | 1 | 34.0 | 80.88 |
| 6208-023-052 | 10500 | VIRGINIA AVE 6 | 1 | 105.0 | 249.78 |
| 6208-023-053 | 10431 | CALIFORNIA AVE | 1 | 60.0 | 142.73 |
| 6208-023-054 | 10439 | CALIFORNIA AVE #A,B,C | 1 | 60.0 | 142.73 |
| 6209-001-002 | 9230 | STATE ST | 1 | 45.0 | 107.05 |
| 6209-001-003 | 9234 | STATE ST | 1 | 45.0 | 107.05 |
| 6209-001-004 | 9300 | STATE ST | 1 | 45.0 | 107.05 |
| 6209-001-005 | 9239 | DEEBLE ST | 1 | 45.0 | 107.05 |
| 6209-001-006 | 9235 | DEEBLE ST | 1 | 45.0 | 107.05 |
| 6209-001-007 | 9229 | DEEBLE ST | 1 | 45.0 | 107.05 |
| 6209-001-011 | 9312 | STATE ST | 1 | 89.0 | 211.72 |
| 6209-001-012 | 9314 | STATE ST | 1 | 89.0 | 211.72 |
| 6209-001-013 | 9316 | STATE ST | 1 | 89.0 | 211.72 |
| 6209-001-014 | 9318 | STATE ST | 1 | 89.0 | 211.72 |
| 6209-001-015 | 9320 | STATE ST | 1 | 89.0 | 211.72 |
| 6209-001-016 | 9404 | STATE ST | 1 | 165.0 | 392.52 |
| 6209-001-017 | 9416 | STATE ST | 1 | 60.0 | 142.73 |
| 6209-001-018 | 3263 | DUANE WAY | 1 | 60.0 | 142.73 |
| 6209-001-019 | 9308 | STATE ST | 1 | 178.0 | 423.44 |
| 6209-002-001 | 3260 | DUANE WAY | 1 | 58.0 | 137.98 |
| 6209-002-002 | 9514 | STATE ST | 1 | 71.0 | 168.90 |
| 6209-002-004 | 9503 | DEEBLE ST | 1 | 48.0 | 114.19 |
| 6209-002-005 | 9515 | DEEBLE ST | 1 | 48.0 | 114.19 |
| 6209-002-014 | 9535 | DEEBLE ST | 1 | 50.0 | 118.95 |
| 6209-002-015 | 9536 | STATE ST | 1 | 50.0 | 118.95 |
| 6209-002-016 | 9544 | STATE ST | 1 | 322.0 | 766.01 |
| 6209-002-017 | 9531 | DEEBLE ST NO A | 1 | 50.0 | 118.95 |
| 6209-002-018 | 9533 | DEEBLE ST | 1 | 50.0 | 118.95 |
| 6209-002-019 | 9534 | STATE ST | 1 | 50.0 | 118.95 |
| 6209-002-020 | 9532 | STATE ST UNIT B | 1 | 50.0 | 118.95 |
| 6209-002-022 | 9606 | STATE ST | 1 | 160.0 | 380.62 |
| 6209-002-023 | 9628 | STATE ST | 1 | 582.0 | 1,384.52 |
| 6209-002-024 | 9501 | DEEBLE ST | 1 | 33.0 | 78.50 |
| 6209-003-003 | 9732 | STATE ST | 1 | 94.0 | 223.62 |
| 6209-003-004 | 9800 | STATE ST | 1 | 94.0 | 223.62 |
| 6209-003-007 | 9820 | STATE ST | 1 | 94.0 | 223.62 |
| 6209-003-008 | 9828 | STATE ST | 1 | 94.0 | 223.62 |
| 6209-003-009 | 9834 | STATE ST | 1 | 84.0 | 199.83 |
| 6209-003-010 | 9840 | STATE ST | 1 | 104.0 | 247.41 |
| 6209-003-013 | 9720 | STATE ST APT F | 1 | 47.0 | 111.81 |
| 6209-003-014 | 9720 | STATE ST | 1 | 140.0 | 333.05 |

| | | | | | |
|--------------|------|---------------------|---|-------|--------|
| 6209-003-017 | 3255 | TWEEDY BLVD | 1 | 356.0 | 846.89 |
| 6209-003-018 | 9707 | DEEBLE ST | 1 | 78.0 | 185.55 |
| 6209-003-019 | 9814 | STATE ST | 1 | 187.0 | 444.85 |
| 6209-004-002 | 9707 | DEARBORN AVE | 1 | 30.0 | 71.37 |
| 6209-004-004 | 9715 | DEARBORN AVE | 1 | 60.0 | 142.73 |
| 6209-004-005 | 9723 | DEARBORN AVE | 1 | 30.0 | 71.37 |
| 6209-004-006 | 9727 | DEARBORN AVE | 1 | 30.0 | 71.37 |
| 6209-004-007 | 9733 | DEARBORN AVE | 1 | 60.0 | 142.73 |
| 6209-004-008 | 9739 | DEARBORN AVE | 1 | 45.0 | 107.05 |
| 6209-004-009 | 9803 | DEARBORN AVE | 1 | 45.0 | 107.05 |
| 6209-004-010 | 9809 | DEARBORN AVE UNIT C | 1 | 45.0 | 107.05 |
| 6209-004-011 | 9815 | DEARBORN AVE | 1 | 45.0 | 107.05 |
| 6209-004-012 | 9821 | DEARBORN AVE | 1 | 60.0 | 142.73 |
| 6209-004-013 | 9831 | DEARBORN AVE | 1 | 60.0 | 142.73 |
| 6209-004-014 | 9837 | DEARBORN AVE | 1 | 60.0 | 142.73 |
| 6209-004-015 | 3297 | TWEEDY BLVD | 1 | 57.0 | 135.60 |
| 6209-004-016 | 3291 | TWEEDY BLVD | 1 | 46.0 | 109.43 |
| 6209-004-017 | 3289 | TWEEDY BLVD | 1 | 47.0 | 111.81 |
| 6209-004-018 | 3285 | TWEEDY BLVD | 1 | 62.0 | 147.49 |
| 6209-004-019 | 3275 | TWEEDY BLVD | 1 | 62.0 | 147.49 |
| 6209-004-020 | 9840 | DEEBLE ST UNIT B | 1 | 60.0 | 142.73 |
| 6209-004-022 | 9820 | DEEBLE ST | 1 | 60.0 | 142.73 |
| 6209-004-023 | 9816 | DEEBLE ST | 1 | 30.0 | 71.37 |
| 6209-004-024 | 9812 | DEEBLE ST | 1 | 30.0 | 71.37 |
| 6209-004-025 | 9806 | DEEBLE ST | 1 | 35.0 | 83.26 |
| 6209-004-026 | 9804 | DEEBLE ST | 1 | 43.0 | 102.29 |
| 6209-004-027 | 9738 | DEEBLE ST | 1 | 43.0 | 102.29 |
| 6209-004-028 | 9730 | DEEBLE ST | 1 | 60.0 | 142.73 |
| 6209-004-029 | 9722 | DEEBLE ST | 1 | 60.0 | 142.73 |
| 6209-004-030 | 9714 | DEEBLE ST | 1 | 60.0 | 142.73 |
| 6209-004-031 | 9706 | DEEBLE ST | 1 | 60.0 | 142.73 |
| 6209-004-032 | 9711 | DEARBORN AVE | 1 | 41.0 | 97.53 |
| 6209-004-036 | 9828 | DEEBLE ST | 1 | 30.0 | 71.37 |
| 6209-004-037 | 9832 | DEEBLE ST | 1 | 30.0 | 71.37 |
| 6209-005-001 | 9501 | DEARBORN AVE | 1 | 60.0 | 142.73 |
| 6209-005-002 | 3290 | DUANE WAY | 1 | 72.0 | 171.28 |
| 6209-005-003 | 9515 | DEARBORN AVE | 1 | 32.0 | 76.12 |
| 6209-005-004 | 9519 | DEARBORN AVE | 1 | 40.0 | 95.16 |
| 6209-005-005 | 9525 | DEARBORN AVE | 1 | 41.0 | 97.53 |
| 6209-005-006 | 9531 | DEARBORN AVE | 1 | 38.0 | 90.40 |
| 6209-005-007 | 9537 | DEARBORN AVE | 1 | 60.0 | 142.73 |
| 6209-005-008 | 9543 | DEARBORN AVE | 1 | 60.0 | 142.73 |
| 6209-005-011 | 9601 | DEARBORN AVE | 1 | 60.0 | 142.73 |
| 6209-005-012 | 9605 | DEARBORN AVE | 1 | 45.0 | 107.05 |
| 6209-005-013 | 9609 | DEARBORN AVE | 1 | 45.0 | 107.05 |
| 6209-005-014 | 9617 | DEARBORN AVE | 1 | 30.0 | 71.37 |
| 6209-005-015 | 9621 | DEARBORN AVE | 1 | 30.0 | 71.37 |
| 6209-005-016 | 9625 | DEARBORN AVE | 1 | 60.0 | 142.73 |
| 6209-005-017 | 9633 | DEARBORN AVE | 1 | 30.0 | 71.37 |
| 6209-005-018 | 9635 | DEARBORN AVE | 1 | 30.0 | 71.37 |
| 6209-005-019 | 9641 | DEARBORN AVE | 1 | 60.0 | 142.73 |
| 6209-005-020 | 9640 | DEEBLE ST | 1 | 90.0 | 214.10 |
| 6209-005-022 | 9620 | DEEBLE ST | 1 | 60.0 | 142.73 |
| 6209-005-023 | 9616 | DEEBLE ST | 1 | 30.0 | 71.37 |
| 6209-005-024 | 9608 | DEEBLE ST | 1 | 60.0 | 142.73 |
| 6209-005-025 | 9600 | DEEBLE ST | 1 | 45.0 | 107.05 |
| 6209-005-028 | 9554 | DEEBLE ST | 1 | 30.0 | 71.37 |
| 6209-005-029 | 9550 | DEEBLE ST | 1 | 30.0 | 71.37 |
| 6209-005-030 | 9540 | DEEBLE ST | 1 | 45.0 | 107.05 |
| 6209-005-031 | 9538 | DEEBLE ST | 1 | 45.0 | 107.05 |
| 6209-005-032 | 9534 | DEEBLE ST | 1 | 30.0 | 71.37 |
| 6209-005-033 | 9530 | DEEBLE ST | 1 | 30.0 | 71.37 |
| 6209-005-034 | 9522 | DEEBLE ST | 1 | 40.0 | 95.16 |

| | | | | | |
|--------------|------|---------------|---|------|--------|
| 6209-005-035 | 9518 | DEEBLE ST | 1 | 40.0 | 95.16 |
| 6209-005-036 | 9514 | DEEBLE ST | 1 | 40.0 | 95.16 |
| 6209-005-037 | 9506 | DEEBLE ST | 1 | 60.0 | 142.73 |
| 6209-005-040 | 9624 | DEEBLE ST | 1 | 60.0 | 142.73 |
| 6209-005-041 | 9558 | DEEBLE ST | 1 | 45.0 | 107.05 |
| 6209-005-042 | 9551 | DEARBORN AVE | 1 | 60.0 | 142.73 |
| 6209-006-002 | 9205 | DEARBORN AVE | 1 | 39.0 | 92.78 |
| 6209-006-003 | 9209 | DEARBORN AVE | 1 | 60.0 | 142.73 |
| 6209-006-004 | 9221 | DEARBORN AVE | 1 | 45.0 | 107.05 |
| 6209-006-005 | 9227 | DEARBORN AVE | 1 | 45.0 | 107.05 |
| 6209-006-006 | 9231 | DEARBORN AVE | 1 | 30.0 | 71.37 |
| 6209-006-007 | 9235 | DEARBORN AVE | 1 | 30.0 | 71.37 |
| 6209-006-008 | 9239 | DEARBORN AVE | 1 | 30.0 | 71.37 |
| 6209-006-009 | 9303 | DEARBORN AVE | 1 | 30.0 | 71.37 |
| 6209-006-010 | 9309 | DEARBORN AVE | 1 | 60.0 | 142.73 |
| 6209-006-011 | 9313 | DEARBORN AVE | 1 | 30.0 | 71.37 |
| 6209-006-012 | 9317 | DEARBORN AVE | 1 | 30.0 | 71.37 |
| 6209-006-013 | 9325 | DEARBORN AVE | 1 | 60.0 | 142.73 |
| 6209-006-014 | 9329 | DEARBORN AVE | 1 | 30.0 | 71.37 |
| 6209-006-015 | 9333 | DEARBORN AVE | 1 | 30.0 | 71.37 |
| 6209-006-016 | 9337 | DEARBORN AVE | 1 | 60.0 | 142.73 |
| 6209-006-017 | 9407 | DEARBORN AVE | 1 | 45.0 | 107.05 |
| 6209-006-018 | 9413 | DEARBORN AVE | 1 | 45.0 | 107.05 |
| 6209-006-019 | 9421 | DEARBORN AVE | 1 | 60.0 | 142.73 |
| 6209-006-021 | 9412 | DEEBLE ST | 1 | 30.0 | 71.37 |
| 6209-006-022 | 9408 | DEEBLE ST | 1 | 45.0 | 107.05 |
| 6209-006-023 | 9400 | DEEBLE ST | 1 | 45.0 | 107.05 |
| 6209-006-024 | 9336 | DEEBLE ST | 1 | 30.0 | 71.37 |
| 6209-006-025 | 9328 | DEEBLE ST | 1 | 60.0 | 142.73 |
| 6209-006-027 | 9318 | DEEBLE ST | 1 | 45.0 | 107.05 |
| 6209-006-028 | 9312 | DEEBLE ST | 1 | 45.0 | 107.05 |
| 6209-006-029 | 9308 | DEEBLE ST | 1 | 40.0 | 95.16 |
| 6209-006-030 | 9300 | DEEBLE ST | 1 | 50.0 | 118.95 |
| 6209-006-031 | 9234 | DEEBLE ST | 1 | 45.0 | 107.05 |
| 6209-006-032 | 9230 | DEEBLE ST | 1 | 45.0 | 107.05 |
| 6209-006-035 | 9208 | DEEBLE ST | 1 | 60.0 | 142.73 |
| 6209-006-036 | 3272 | SOUTHERN AVE | 1 | 60.0 | 142.73 |
| 6209-006-037 | 9220 | DEEBLE ST | 1 | 60.0 | 142.73 |
| 6209-006-038 | 3275 | DUANE WAY | 1 | 60.0 | 142.73 |
| 6209-006-039 | 9324 | DEEBLE STREET | 1 | 30.0 | 71.37 |
| 6209-006-040 | 9320 | DEEBLE STREET | 1 | 30.0 | 71.37 |
| 6209-007-001 | 3316 | SOUTHERN AVE | 1 | 69.0 | 164.14 |
| 6209-007-002 | 9201 | VICTORIA AVE | 1 | 60.0 | 142.73 |
| 6209-007-003 | 9207 | VICTORIA AVE | 1 | 45.0 | 107.05 |
| 6209-007-004 | 9215 | VICTORIA AVE | 1 | 45.0 | 107.05 |
| 6209-007-005 | 9223 | VICTORIA AVE | 1 | 54.0 | 128.46 |
| 6209-007-006 | 9231 | VICTORIA AVE | 1 | 36.0 | 85.64 |
| 6209-007-007 | 9235 | VICTORIA AVE | 1 | 45.0 | 107.05 |
| 6209-007-008 | 9301 | VICTORIA AVE | 1 | 45.0 | 107.05 |
| 6209-007-009 | 9305 | VICTORIA AVE | 1 | 30.0 | 71.37 |
| 6209-007-010 | 9309 | VICTORIA AVE | 1 | 30.0 | 71.37 |
| 6209-007-014 | 9325 | VICTORIA AVE | 1 | 60.0 | 142.73 |
| 6209-007-015 | 9335 | VICTORIA AVE | 1 | 60.0 | 142.73 |
| 6209-007-016 | 9401 | VICTORIA AVE | 1 | 60.0 | 142.73 |
| 6209-007-017 | 9413 | VICTORIA AVE | 1 | 60.0 | 142.73 |
| 6209-007-018 | 9417 | VICTORIA AVE | 1 | 60.0 | 142.73 |
| 6209-007-019 | 9420 | DEARBORN AVE | 1 | 30.0 | 71.37 |
| 6209-007-020 | 9416 | DEARBORN AVE | 1 | 30.0 | 71.37 |
| 6209-007-021 | 9412 | DEARBORN AVE | 1 | 30.0 | 71.37 |
| 6209-007-022 | 9408 | DEARBORN AVE | 1 | 30.0 | 71.37 |
| 6209-007-023 | 9400 | DEARBORN AVE | 1 | 60.0 | 142.73 |
| 6209-007-024 | 9336 | DEARBORN AVE | 1 | 30.0 | 71.37 |
| 6209-007-025 | 9332 | DEARBORN AVE | 1 | 45.0 | 107.05 |

| | | | | | |
|--------------|------|-----------------------|---|-------|--------|
| 6209-007-026 | 9326 | DEARBORN AVE | 1 | 45.0 | 107.05 |
| 6209-007-027 | 9320 | DEARBORN AVE | 1 | 60.0 | 142.73 |
| 6209-007-028 | 9308 | DEARBORN AVE | 1 | 60.0 | 142.73 |
| 6209-007-029 | 9306 | DEARBORN AVE | 1 | 60.0 | 142.73 |
| 6209-007-030 | 9234 | DEARBORN AVE | 1 | 60.0 | 142.73 |
| 6209-007-031 | 9230 | DEARBORN AVE | 1 | 60.0 | 142.73 |
| 6209-007-032 | 9222 | DEARBORN AVE | 1 | 30.0 | 71.37 |
| 6209-007-033 | 9212 | DEARBORN AVE | 1 | 60.0 | 142.73 |
| 6209-007-034 | 9200 | DEARBORN AVE | 1 | 52.0 | 123.70 |
| 6209-007-035 | 3306 | SOUTHERN AVE | 1 | 42.0 | 99.91 |
| 6209-007-036 | 3308 | SOUTHERN AVE | 1 | 45.0 | 107.05 |
| 6209-007-038 | 9313 | VICTORIA AVE | 1 | 45.0 | 107.05 |
| 6209-007-039 | 9321 | VICTORIA AVE | 1 | 45.0 | 107.05 |
| 6209-008-006 | 9527 | VICTORIA AVE | 1 | 60.0 | 142.73 |
| 6209-008-007 | 9529 | VICTORIA AVE | 1 | 30.0 | 71.37 |
| 6209-008-008 | 9535 | VICTORIA AVE | 1 | 45.0 | 107.05 |
| 6209-008-009 | 9543 | VICTORIA AVE | 1 | 45.0 | 107.05 |
| 6209-008-010 | 9549 | VICTORIA AVE | 1 | 45.0 | 107.05 |
| 6209-008-011 | 9553 | VICTORIA AVE | 1 | 45.0 | 107.05 |
| 6209-008-012 | 9559 | VICTORIA AVE | 1 | 45.0 | 107.05 |
| 6209-008-013 | 9601 | VICTORIA AVE | 1 | 45.0 | 107.05 |
| 6209-008-014 | 9609 | VICTORIA AVE | 1 | 45.0 | 107.05 |
| 6209-008-015 | 9617 | VICTORIA AVE | 1 | 45.0 | 107.05 |
| 6209-008-016 | 9621 | VICTORIA AVE | 1 | 30.0 | 71.37 |
| 6209-008-017 | 9625 | VICTORIA AVE | 1 | 30.0 | 71.37 |
| 6209-008-018 | 9629 | VICTORIA AVE | 1 | 30.0 | 71.37 |
| 6209-008-019 | 9637 | VICTORIA AVE | 1 | 30.0 | 71.37 |
| 6209-008-020 | 9639 | VICTORIA AVE | 1 | 30.0 | 71.37 |
| 6209-008-021 | 9641 | VICTORIA AVE | 1 | 60.0 | 142.73 |
| 6209-008-022 | 3321 | MISSOURI AVE | 1 | 45.0 | 107.05 |
| 6209-008-023 | 9642 | DEARBORN AVE | 1 | 60.0 | 142.73 |
| 6209-008-024 | 9636 | DEARBORN AVE | 1 | 30.0 | 71.37 |
| 6209-008-027 | 9620 | DEARBORN AVE | 1 | 60.0 | 142.73 |
| 6209-008-028 | 9612 | DEARBORN AVE | 1 | 60.0 | 142.73 |
| 6209-008-029 | 9608 | DEARBORN AVE | 1 | 45.0 | 107.05 |
| 6209-008-030 | 9602 | DEARBORN AVE | 1 | 45.0 | 107.05 |
| 6209-008-031 | 9558 | DEARBORN AVE | 1 | 45.0 | 107.05 |
| 6209-008-032 | 9552 | DEARBORN AVE | 1 | 45.0 | 107.05 |
| 6209-008-033 | 9548 | DEARBORN AVE | 1 | 45.0 | 107.05 |
| 6209-008-034 | 9538 | DEARBORN AVE | 1 | 45.0 | 107.05 |
| 6209-008-035 | 9530 | DEARBORN AVE APT 000C | 1 | 60.0 | 142.73 |
| 6209-008-036 | 9526 | DEARBORN AVE | 1 | 45.0 | 107.05 |
| 6209-008-037 | 9520 | DEARBORN AVE | 1 | 45.0 | 107.05 |
| 6209-008-038 | 9514 | DEARBORN AVE RM 0000A | 1 | 45.0 | 107.05 |
| 6209-008-039 | 9506 | DEARBORN AVE | 1 | 45.0 | 107.05 |
| 6209-008-040 | 9515 | VICTORIA AVE | 1 | 60.0 | 142.73 |
| 6209-008-041 | 9628 | DEARBORN AVE | 1 | 60.0 | 142.73 |
| 6209-008-042 | 9505 | VICTORIA AVE NO A | 1 | 60.0 | 142.73 |
| 6209-009-015 | 3327 | TWEEDY BLVD | 1 | 62.0 | 147.49 |
| 6209-009-016 | 3321 | TWEEDY BLVD | 1 | 46.0 | 109.43 |
| 6209-009-025 | | NO SITUS AVAILABLE | 1 | 30.0 | 71.37 |
| 6209-009-044 | 3309 | TWEEDY BLVD | 1 | 170.0 | 404.41 |
| 6209-009-046 | 9832 | DEARBORN AVE | 1 | 60.0 | 142.73 |
| 6209-010-001 | 9707 | ELIZABETH AVE | 1 | 60.0 | 142.73 |
| 6209-010-002 | 3352 | MISSOURI AVE | 1 | 45.0 | 107.05 |
| 6209-010-003 | 9715 | ELIZABETH AVE | 1 | 45.0 | 107.05 |
| 6209-010-004 | 9719 | ELIZABETH AVE | 1 | 45.0 | 107.05 |
| 6209-010-005 | 9727 | ELIZABETH AVE | 1 | 30.0 | 71.37 |
| 6209-010-006 | 9731 | ELIZABETH AVE | 1 | 30.0 | 71.37 |
| 6209-010-007 | 9735 | ELIZABETH AVE | 1 | 30.0 | 71.37 |
| 6209-010-008 | 9739 | ELIZABETH AVE | 1 | 30.0 | 71.37 |
| 6209-010-009 | 9801 | ELIZABETH AVE | 1 | 30.0 | 71.37 |
| 6209-010-010 | 9805 | ELIZABETH AVE | 1 | 34.0 | 80.88 |

| | | | | | |
|--------------|------|------------------------|---|-------|--------|
| 6209-010-011 | 9807 | ELIZABETH AVE | 1 | 41.0 | 97.53 |
| 6209-010-012 | 9817 | ELIZABETH AVE | 1 | 45.0 | 107.05 |
| 6209-010-013 | 9825 | ELIZABETH AVE | 1 | 60.0 | 142.73 |
| 6209-010-014 | 9829 | ELIZABETH AVE APT 000C | 1 | 60.0 | 142.73 |
| 6209-010-015 | 9831 | ELIZABETH AVE | 1 | 30.0 | 71.37 |
| 6209-010-016 | | NO SITUS AVAILABLE | 1 | 30.0 | 71.37 |
| 6209-010-019 | 3351 | TWEEDY BLVD | 1 | 112.0 | 266.44 |
| 6209-010-020 | 3343 | TWEEDY BLVD | 1 | 28.0 | 66.61 |
| 6209-010-023 | | NO SITUS AVAILABLE | 1 | 30.0 | 71.37 |
| 6209-010-024 | | NO SITUS AVAILABLE | 1 | 30.0 | 71.37 |
| 6209-010-025 | 9828 | VICTORIA AVE | 1 | 60.0 | 142.73 |
| 6209-010-028 | 9806 | VICTORIA AVE UNIT A | 1 | 60.0 | 142.73 |
| 6209-010-029 | 9800 | VICTORIA AVE | 1 | 40.0 | 95.16 |
| 6209-010-030 | 9736 | VICTORIA AVE | 1 | 35.0 | 83.26 |
| 6209-010-031 | 9730 | VICTORIA AVE | 1 | 60.0 | 142.73 |
| 6209-010-032 | 9722 | VICTORIA AVE | 1 | 45.0 | 107.05 |
| 6209-010-033 | 9718 | VICTORIA AVE | 1 | 60.0 | 142.73 |
| 6209-010-034 | 3340 | MISSOURI AVE | 1 | 60.0 | 142.73 |
| 6209-010-035 | 9820 | VICTORIA AVE | 1 | 120.0 | 285.47 |
| 6209-010-036 | 3337 | TWEEDY BLVD | 1 | 56.0 | 133.22 |
| 6209-010-037 | 3361 | TWEEDY BLVD | 1 | 252.0 | 599.48 |
| 6209-011-001 | 9505 | ELIZABETH AVE | 1 | 45.0 | 107.05 |
| 6209-011-002 | 9515 | ELIZABETH AVE | 1 | 45.0 | 107.05 |
| 6209-011-003 | 9519 | ELIZABETH AVE | 1 | 45.0 | 107.05 |
| 6209-011-004 | 9527 | ELIZABETH AVE | 1 | 45.0 | 107.05 |
| 6209-011-005 | 9529 | ELIZABETH AVE | 1 | 60.0 | 142.73 |
| 6209-011-006 | 9539 | ELIZABETH AVE | 1 | 30.0 | 71.37 |
| 6209-011-007 | 9543 | ELIZABETH AVE | 1 | 30.0 | 71.37 |
| 6209-011-011 | 9603 | ELIZABETH AVE | 1 | 30.0 | 71.37 |
| 6209-011-012 | 9605 | ELIZABETH AVE | 1 | 60.0 | 142.73 |
| 6209-011-013 | 9613 | ELIZABETH AVE | 1 | 30.0 | 71.37 |
| 6209-011-014 | 9617 | ELIZABETH AVE | 1 | 30.0 | 71.37 |
| 6209-011-015 | 9621 | ELIZABETH AVE | 1 | 45.0 | 107.05 |
| 6209-011-016 | 9629 | ELIZABETH AVE | 1 | 45.0 | 107.05 |
| 6209-011-017 | 9637 | ELIZABETH AVE | 1 | 60.0 | 142.73 |
| 6209-011-018 | 9641 | ELIZABETH AVE | 1 | 60.0 | 142.73 |
| 6209-011-019 | 3355 | MISSOURI AVE | 1 | 60.0 | 142.73 |
| 6209-011-020 | 9644 | VICTORIA AVE | 1 | 60.0 | 142.73 |
| 6209-011-021 | 9642 | VICTORIA AVE | 1 | 60.0 | 142.73 |
| 6209-011-022 | 9628 | VICTORIA AVE | 1 | 30.0 | 71.37 |
| 6209-011-023 | 9624 | VICTORIA AVE | 1 | 30.0 | 71.37 |
| 6209-011-024 | 9620 | VICTORIA AVE | 1 | 30.0 | 71.37 |
| 6209-011-025 | 9612 | VICTORIA AVE | 1 | 60.0 | 142.73 |
| 6209-011-026 | 9606 | VICTORIA AVE | 1 | 60.0 | 142.73 |
| 6209-011-027 | 9560 | VICTORIA AVE | 1 | 30.0 | 71.37 |
| 6209-011-028 | 9556 | VICTORIA AVE | 1 | 30.0 | 71.37 |
| 6209-011-029 | 9552 | VICTORIA AVE | 1 | 60.0 | 142.73 |
| 6209-011-030 | 9546 | VICTORIA AVE | 1 | 30.0 | 71.37 |
| 6209-011-031 | 9542 | VICTORIA AVE | 1 | 30.0 | 71.37 |
| 6209-011-034 | 9534 | VICTORIA AVE | 1 | 45.0 | 107.05 |
| 6209-011-035 | 9530 | VICTORIA AVE | 1 | 45.0 | 107.05 |
| 6209-011-036 | 9518 | VICTORIA AVE | 1 | 30.0 | 71.37 |
| 6209-011-037 | 9510 | VICTORIA AVE | 1 | 30.0 | 71.37 |
| 6209-011-038 | 9506 | VICTORIA AVE | 1 | 60.0 | 142.73 |
| 6209-011-039 | 9538 | VICTORIA AVE | 1 | 60.0 | 142.73 |
| 6209-011-040 | 9549 | ELIZABETH AVE | 1 | 60.0 | 142.73 |
| 6209-011-042 | 9601 | ELIZABETH AVE | 1 | 60.0 | 142.73 |
| 6209-012-001 | 9205 | ELIZABETH AVE | 1 | 60.0 | 142.73 |
| 6209-012-002 | 9211 | ELIZABETH AVE | 1 | 30.0 | 71.37 |
| 6209-012-003 | 9219 | ELIZABETH AVE | 1 | 30.0 | 71.37 |
| 6209-012-004 | 9223 | ELIZABETH AVE | 1 | 30.0 | 71.37 |
| 6209-012-005 | 9227 | ELIZABETH AVE | 1 | 30.0 | 71.37 |
| 6209-012-006 | 9231 | ELIZABETH AVE | 1 | 30.0 | 71.37 |

| | | | | | |
|--------------|------|------------------------|---|------|--------|
| 6209-012-007 | 9235 | ELIZABETH AVE | 1 | 90.0 | 214.10 |
| 6209-012-008 | 9305 | ELIZABETH AVE | 1 | 50.0 | 118.95 |
| 6209-012-009 | 9313 | ELIZABETH AVE | 1 | 40.0 | 95.16 |
| 6209-012-010 | 9317 | ELIZABETH AVE | 1 | 30.0 | 71.37 |
| 6209-012-011 | 9321 | ELIZABETH AVE | 1 | 30.0 | 71.37 |
| 6209-012-012 | 9325 | ELIZABETH AVE | 1 | 30.0 | 71.37 |
| 6209-012-013 | 9329 | ELIZABETH AVE | 1 | 30.0 | 71.37 |
| 6209-012-014 | 9333 | ELIZABETH AVE | 1 | 30.0 | 71.37 |
| 6209-012-015 | 9337 | ELIZABETH AVE UNIT A | 1 | 30.0 | 71.37 |
| 6209-012-016 | 9401 | ELIZABETH AVE | 1 | 30.0 | 71.37 |
| 6209-012-017 | 9403 | ELIZABETH AVE | 1 | 30.0 | 71.37 |
| 6209-012-018 | 9405 | ELIZABETH AVE | 1 | 30.0 | 71.37 |
| 6209-012-019 | 9413 | ELIZABETH AVE | 1 | 30.0 | 71.37 |
| 6209-012-020 | 9421 | ELIZABETH AVE | 1 | 60.0 | 142.73 |
| 6209-012-022 | 9408 | VICTORIA AVE | 1 | 60.0 | 142.73 |
| 6209-012-025 | 9332 | VICTORIA AVE | 1 | 68.0 | 161.77 |
| 6209-012-026 | 9324 | VICTORIA AVE | 1 | 30.0 | 71.37 |
| 6209-012-027 | 9318 | VICTORIA AVE | 1 | 45.0 | 107.05 |
| 6209-012-028 | 9312 | VICTORIA AVE | 1 | 45.0 | 107.05 |
| 6209-012-029 | 9304 | VICTORIA AVE | 1 | 60.0 | 142.73 |
| 6209-012-030 | 9238 | VICTORIA AVE | 1 | 60.0 | 142.73 |
| 6209-012-031 | 9232 | VICTORIA AVE | 1 | 60.0 | 142.73 |
| 6209-012-032 | 9222 | VICTORIA AVE | 1 | 60.0 | 142.73 |
| 6209-012-033 | 9210 | VICTORIA AVE | 1 | 60.0 | 142.73 |
| 6209-012-034 | 9200 | VICTORIA AVE | 1 | 50.0 | 118.95 |
| 6209-012-035 | 3356 | SOUTHERN AVE | 1 | 40.0 | 95.16 |
| 6209-012-036 | 3360 | SOUTHERN AVE | 1 | 50.0 | 118.95 |
| 6209-012-037 | 9400 | VICTORIA AVE | 1 | 53.0 | 126.08 |
| 6209-012-038 | 9416 | VICTORIA AVE | 1 | 50.0 | 118.95 |
| 6209-012-039 | 9420 | VICTORIA AVE | 1 | 40.0 | 95.16 |
| 6209-012-040 | 3370 | SOUTHERN AVE | 1 | 30.0 | 71.37 |
| 6209-013-003 | 9209 | VIRGINIA AVE | 1 | 40.0 | 95.16 |
| 6209-013-004 | 9219 | VIRGINIA AVE | 1 | 30.0 | 71.37 |
| 6209-013-005 | 9223 | VIRGINIA AVE | 1 | 30.0 | 71.37 |
| 6209-013-006 | 9227 | VIRGINIA AVE | 1 | 45.0 | 107.05 |
| 6209-013-007 | 9235 | VIRGINIA AVE | 1 | 45.0 | 107.05 |
| 6209-013-008 | 9239 | VIRGINIA AVE | 1 | 30.0 | 71.37 |
| 6209-013-009 | 9301 | VIRGINIA AVE | 1 | 30.0 | 71.37 |
| 6209-013-010 | 9307 | VIRGINIA AVE | 1 | 60.0 | 142.73 |
| 6209-013-011 | 9317 | VIRGINIA AVE | 1 | 60.0 | 142.73 |
| 6209-013-012 | 9321 | VIRGINIA AVE | 1 | 23.0 | 54.71 |
| 6209-013-013 | 9325 | VIRGINIA AVE | 1 | 38.0 | 90.40 |
| 6209-013-014 | 9331 | VIRGINIA AVE | 1 | 60.0 | 142.73 |
| 6209-013-015 | 9337 | VIRGINIA AVE | 1 | 40.0 | 95.16 |
| 6209-013-016 | 9401 | VIRGINIA AVE | 1 | 40.0 | 95.16 |
| 6209-013-017 | 9409 | VIRGINIA AVE | 1 | 40.0 | 95.16 |
| 6209-013-018 | 9413 | VIRGINIA AVE | 1 | 45.0 | 107.05 |
| 6209-013-019 | 3421 | DUANE WAY | 1 | 47.0 | 111.81 |
| 6209-013-020 | 9419 | VIRGINIA AVE | 1 | 45.0 | 107.05 |
| 6209-013-021 | 9420 | ELIZABETH AVE | 1 | 46.0 | 109.43 |
| 6209-013-022 | 9414 | ELIZABETH AVE | 1 | 44.0 | 104.67 |
| 6209-013-027 | 9336 | ELIZABETH AVE | 1 | 30.0 | 71.37 |
| 6209-013-028 | 9332 | ELIZABETH AVE | 1 | 30.0 | 71.37 |
| 6209-013-029 | 9328 | ELIZABETH AVE | 1 | 60.0 | 142.73 |
| 6209-013-032 | 9312 | ELIZABETH AVE | 1 | 45.0 | 107.05 |
| 6209-013-033 | 9308 | ELIZABETH AVE | 1 | 30.0 | 71.37 |
| 6209-013-034 | 9304 | ELIZABETH AVE | 1 | 30.0 | 71.37 |
| 6209-013-035 | 9300 | ELIZABETH AVE | 1 | 30.0 | 71.37 |
| 6209-013-036 | 9238 | ELIZABETH AVE | 1 | 30.0 | 71.37 |
| 6209-013-037 | 9234 | ELIZABETH AVE | 1 | 30.0 | 71.37 |
| 6209-013-038 | 9226 | ELIZABETH AVE | 1 | 60.0 | 142.73 |
| 6209-013-039 | 9222 | ELIZABETH AVE APT 000B | 1 | 40.0 | 95.16 |
| 6209-013-040 | 9210 | ELIZABETH AVE | 1 | 40.0 | 95.16 |

| | | | | | |
|--------------|------|------------------------|---|------|--------|
| 6209-013-041 | 9206 | ELIZABETH AVE | 1 | 40.0 | 95.16 |
| 6209-013-042 | 3404 | SOUTHERN AVE | 1 | 60.0 | 142.73 |
| 6209-013-043 | 3412 | SOUTHERN AVE | 1 | 45.0 | 107.05 |
| 6209-013-045 | 9316 | ELIZABETH AVE APT 000D | 1 | 45.0 | 107.05 |
| 6209-013-046 | 9400 | ELIZABETH AVE | 1 | 90.0 | 214.10 |
| 6209-013-048 | 3416 | SOUTHERN AVE | 1 | 65.0 | 154.63 |
| 6209-013-049 | 3424 | SOUTHERN AVE | 1 | 73.0 | 173.66 |
| 6209-014-001 | 9501 | VIRGINIA AVE | 1 | 60.0 | 142.73 |
| 6209-014-002 | 9515 | VIRGINIA AVE | 1 | 30.0 | 71.37 |
| 6209-014-003 | 9519 | VIRGINIA AVE | 1 | 40.0 | 95.16 |
| 6209-014-004 | 9525 | VIRGINIA AVE | 1 | 50.0 | 118.95 |
| 6209-014-005 | 9531 | VIRGINIA AVE | 1 | 40.0 | 95.16 |
| 6209-014-006 | 9535 | VIRGINIA AVE | 1 | 40.0 | 95.16 |
| 6209-014-007 | 9545 | VIRGINIA AVE | 1 | 40.0 | 95.16 |
| 6209-014-012 | 9601 | VIRGINIA AVE | 1 | 45.0 | 107.05 |
| 6209-014-013 | 9609 | VIRGINIA AVE | 1 | 45.0 | 107.05 |
| 6209-014-014 | 9613 | VIRGINIA AVE | 1 | 40.0 | 95.16 |
| 6209-014-015 | 9617 | VIRGINIA AVE | 1 | 40.0 | 95.16 |
| 6209-014-016 | 9621 | VIRGINIA AVE | 1 | 40.0 | 95.16 |
| 6209-014-017 | 9629 | VIRGINIA AVE | 1 | 45.0 | 107.05 |
| 6209-014-018 | 9637 | VIRGINIA AVE | 1 | 45.0 | 107.05 |
| 6209-014-019 | 9641 | VIRGINIA AVE | 1 | 60.0 | 142.73 |
| 6209-014-020 | 3415 | MISSOURI AVE | 1 | 65.0 | 154.63 |
| 6209-014-021 | 9644 | ELIZABETH AVE | 1 | 50.0 | 118.95 |
| 6209-014-022 | 9636 | ELIZABETH AVE | 1 | 40.0 | 95.16 |
| 6209-014-023 | 9632 | ELIZABETH AVE | 1 | 45.0 | 107.05 |
| 6209-014-024 | 9626 | ELIZABETH AVE | 1 | 38.0 | 90.40 |
| 6209-014-025 | 9620 | ELIZABETH AVE | 1 | 38.0 | 90.40 |
| 6209-014-026 | 9614 | ELIZABETH AVE | 1 | 45.0 | 107.05 |
| 6209-014-027 | 9610 | ELIZABETH AVE | 1 | 55.0 | 130.84 |
| 6209-014-028 | 9600 | ELIZABETH AVE | 1 | 50.0 | 118.95 |
| 6209-014-029 | 9558 | ELIZABETH AVE | 1 | 90.0 | 214.10 |
| 6209-014-030 | 9546 | ELIZABETH AVE | 1 | 45.0 | 107.05 |
| 6209-014-031 | 9538 | ELIZABETH AVE | 1 | 45.0 | 107.05 |
| 6209-014-032 | 9532 | ELIZABETH AVE | 1 | 60.0 | 142.73 |
| 6209-014-033 | 9526 | ELIZABETH AVE | 1 | 30.0 | 71.37 |
| 6209-014-034 | 9524 | ELIZABETH AVE | 1 | 45.0 | 107.05 |
| 6209-014-035 | 9516 | ELIZABETH AVE | 1 | 45.0 | 107.05 |
| 6209-014-036 | 3404 | DUANE WAY | 1 | 60.0 | 142.73 |
| 6209-014-037 | 3410 | DUANE WAY | 1 | 39.0 | 92.78 |
| 6209-014-038 | 9547 | VIRGINIA AVE | 1 | 60.0 | 142.73 |
| 6209-014-039 | 9555 | VIRGINIA AVE | 1 | 60.0 | 142.73 |
| 6209-015-001 | 9707 | VIRGINIA AVE | 1 | 60.0 | 142.73 |
| 6209-015-002 | 3420 | MISSOURI AVE UNIT A | 1 | 75.0 | 178.42 |
| 6209-015-003 | 9717 | VIRGINIA AVE | 1 | 50.0 | 118.95 |
| 6209-015-004 | 9723 | VIRGINIA AVE | 1 | 40.0 | 95.16 |
| 6209-015-005 | 9727 | VIRGINIA AVE | 1 | 30.0 | 71.37 |
| 6209-015-006 | 9731 | VIRGINIA AVE | 1 | 30.0 | 71.37 |
| 6209-015-007 | 9735 | VIRGINIA AVE | 1 | 30.0 | 71.37 |
| 6209-015-008 | 9739 | VIRGINIA AVE | 1 | 60.0 | 142.73 |
| 6209-015-009 | 9807 | VIRGINIA AVE | 1 | 60.0 | 142.73 |
| 6209-015-011 | 9821 | VIRGINIA AVE | 1 | 30.0 | 71.37 |
| 6209-015-012 | 9825 | VIRGINIA AVE | 1 | 30.0 | 71.37 |
| 6209-015-013 | 9831 | VIRGINIA AVE | 1 | 60.0 | 142.73 |
| 6209-015-014 | 9837 | VIRGINIA AVE | 1 | 30.0 | 71.37 |
| 6209-015-015 | 9841 | VIRGINIA AVE | 1 | 30.0 | 71.37 |
| 6209-015-016 | 3427 | TWEEDY BLVD | 1 | 94.0 | 223.62 |
| 6209-015-017 | 3419 | TWEEDY BLVD | 1 | 36.0 | 85.64 |
| 6209-015-021 | 3405 | TWEEDY BLVD | 1 | 64.0 | 152.25 |
| 6209-015-022 | 9836 | ELIZABETH AVE | 1 | 70.0 | 166.52 |
| 6209-015-023 | 9828 | ELIZABETH AVE # B | 1 | 50.0 | 118.95 |
| 6209-015-024 | 9820 | ELIZABETH AVE | 1 | 60.0 | 142.73 |
| 6209-015-025 | 9816 | ELIZABETH AVE | 1 | 45.0 | 107.05 |

| | | | | | |
|--------------|------|----------------|---|-------|--------|
| 6209-015-028 | 9804 | ELIZABETH AVE | 1 | 40.0 | 95.16 |
| 6209-015-029 | 9740 | ELIZABETH AVE | 1 | 40.0 | 95.16 |
| 6209-015-030 | 9734 | ELIZABETH AVE | 1 | 40.0 | 95.16 |
| 6209-015-031 | 9730 | ELIZABETH AVE | 1 | 30.0 | 71.37 |
| 6209-015-032 | 9726 | ELIZABETH AVE | 1 | 30.0 | 71.37 |
| 6209-015-033 | 9718 | ELIZABETH AVE | 1 | 60.0 | 142.73 |
| 6209-015-034 | 9710 | ELIZABETH AVE | 1 | 60.0 | 142.73 |
| 6209-015-035 | 3416 | MISSOURI AVE | 1 | 56.0 | 133.22 |
| 6209-015-036 | 3408 | MISSOURI AVE | 1 | 30.0 | 71.37 |
| 6209-015-037 | 9815 | VIRGINIA AVE | 1 | 30.0 | 71.37 |
| 6209-015-038 | 9817 | VIRGINIA AVE | 1 | 30.0 | 71.37 |
| 6209-015-039 | 9808 | ELIZABETH AVE | 1 | 45.0 | 107.05 |
| 6209-015-040 | 3411 | TWEEDY BLVD | 1 | 84.0 | 199.83 |
| 6209-016-007 | 9805 | CALIFORNIA AVE | 1 | 60.0 | 142.73 |
| 6209-016-014 | 3469 | TWEEDY BLVD | 2 | 154.0 | 366.35 |
| 6209-016-015 | 3463 | TWEEDY BLVD | 2 | 60.0 | 142.73 |
| 6209-016-016 | 3451 | TWEEDY BLVD | 2 | 64.0 | 152.25 |
| 6209-016-017 | 9836 | VIRGINIA AVE | 1 | 45.0 | 107.05 |
| 6209-016-018 | 9832 | VIRGINIA AVE | 1 | 45.0 | 107.05 |
| 6209-016-019 | 9826 | VIRGINIA AVE | 1 | 60.0 | 142.73 |
| 6209-016-020 | 9820 | VIRGINIA AVE | 1 | 30.0 | 71.37 |
| 6209-016-021 | 9816 | VIRGINIA AVE | 1 | 30.0 | 71.37 |
| 6209-016-022 | 9812 | VIRGINIA AVE | 1 | 30.0 | 71.37 |
| 6209-016-023 | 9804 | VIRGINIA AVE | 1 | 60.0 | 142.73 |
| 6209-016-024 | 9738 | VIRGINIA AVE | 1 | 60.0 | 142.73 |
| 6209-016-027 | 9716 | VIRGINIA AVE | 1 | 30.0 | 71.37 |
| 6209-016-028 | 9714 | VIRGINIA AVE | 1 | 30.0 | 71.37 |
| 6209-016-029 | 3460 | MISSOURI AVE | 1 | 60.0 | 142.73 |
| 6209-016-030 | 9817 | CALIFORNIA AVE | 1 | 60.0 | 142.73 |
| 6209-016-032 | 9707 | CALIFORNIA AVE | 1 | 330.0 | 785.04 |
| 6209-016-033 | 9821 | CALIFORNIA AVE | 1 | 180.0 | 428.20 |
| 6209-016-035 | 9735 | CALIFORNIA AVE | 1 | 90.0 | 214.10 |
| 6209-017-001 | 9501 | CALIFORNIA AVE | 1 | 90.0 | 214.10 |
| 6209-017-002 | 9515 | CALIFORNIA AVE | 1 | 45.0 | 107.05 |
| 6209-017-003 | 9519 | CALIFORNIA AVE | 1 | 45.0 | 107.05 |
| 6209-017-008 | 9553 | CALIFORNIA AVE | 1 | 30.0 | 71.37 |
| 6209-017-009 | 9557 | CALIFORNIA AVE | 1 | 30.0 | 71.37 |
| 6209-017-015 | 9621 | CALIFORNIA AVE | 1 | 60.0 | 142.73 |
| 6209-017-016 | 9623 | CALIFORNIA AVE | 1 | 30.0 | 71.37 |
| 6209-017-017 | 9629 | CALIFORNIA AVE | 1 | 45.0 | 107.05 |
| 6209-017-018 | 9637 | CALIFORNIA AVE | 1 | 45.0 | 107.05 |
| 6209-017-019 | 9639 | CALIFORNIA AVE | 1 | 60.0 | 142.73 |
| 6209-017-022 | 9634 | VIRGINIA AVE | 1 | 46.0 | 109.43 |
| 6209-017-023 | 9628 | VIRGINIA AVE | 1 | 45.0 | 107.05 |
| 6209-017-024 | 9622 | VIRGINIA AVE | 1 | 44.0 | 104.67 |
| 6209-017-030 | 9554 | VIRGINIA AVE | 1 | 30.0 | 71.37 |
| 6209-017-031 | 9550 | VIRGINIA AVE | 1 | 30.0 | 71.37 |
| 6209-017-032 | 9542 | VIRGINIA AVE | 1 | 60.0 | 142.73 |
| 6209-017-033 | 9538 | VIRGINIA AVE | 1 | 45.0 | 107.05 |
| 6209-017-034 | 9530 | VIRGINIA AVE | 1 | 45.0 | 107.05 |
| 6209-017-035 | 9522 | VIRGINIA AVE | 1 | 60.0 | 142.73 |
| 6209-017-036 | 9514 | VIRGINIA AVE | 1 | 60.0 | 142.73 |
| 6209-017-037 | 3464 | DUANE WAY | 1 | 69.0 | 164.14 |
| 6209-017-038 | 3460 | DUANE WAY | 1 | 60.0 | 142.73 |
| 6209-017-039 | 9558 | VIRGINIA AVE | 1 | 60.0 | 142.73 |
| 6209-017-041 | 9644 | VIRGINIA AVE | 1 | 60.0 | 142.73 |
| 6209-017-042 | 9529 | CALIFORNIA AVE | 1 | 180.0 | 428.20 |
| 6209-017-043 | 9616 | VIRGINIA AVE | 1 | 45.0 | 107.05 |
| 6209-017-045 | 9603 | CALIFORNIA AVE | 1 | 120.0 | 285.47 |
| 6209-017-046 | 9612 | VIRGINIA AVE | 1 | 39.0 | 92.78 |
| 6209-017-047 | 9608 | VIRGINIA AVE | 1 | 60.0 | 142.73 |
| 6209-018-001 | 9201 | CALIFORNIA AVE | 1 | 60.0 | 142.73 |
| 6209-018-003 | 9209 | CALIFORNIA AVE | 1 | 60.0 | 142.73 |

| | | | | | |
|--------------|------|------------------------|---|-------|--------|
| 6209-018-006 | 9217 | CALIFORNIA AVE | 1 | 30.0 | 71.37 |
| 6209-018-007 | 9219 | CALIFORNIA AVE | 1 | 30.0 | 71.37 |
| 6209-018-008 | 9233 | CALIFORNIA AVE | 1 | 30.0 | 71.37 |
| 6209-018-009 | 9301 | CALIFORNIA AVE | 1 | 60.0 | 142.73 |
| 6209-018-010 | 9305 | CALIFORNIA AVE | 1 | 30.0 | 71.37 |
| 6209-018-011 | 9309 | CALIFORNIA AVE | 1 | 30.0 | 71.37 |
| 6209-018-012 | 9313 | CALIFORNIA AVE | 1 | 60.0 | 142.73 |
| 6209-018-013 | 9325 | CALIFORNIA AVE | 1 | 60.0 | 142.73 |
| 6209-018-014 | 9331 | CALIFORNIA AVE | 1 | 30.0 | 71.37 |
| 6209-018-015 | 9335 | CALIFORNIA AVE | 1 | 30.0 | 71.37 |
| 6209-018-016 | 9339 | CALIFORNIA AVE | 1 | 30.0 | 71.37 |
| 6209-018-018 | 9405 | CALIFORNIA AVE | 1 | 45.0 | 107.05 |
| 6209-018-022 | 9420 | VIRGINIA AVE | 1 | 45.0 | 107.05 |
| 6209-018-023 | 9412 | VIRGINIA AVE | 1 | 45.0 | 107.05 |
| 6209-018-024 | 9404 | VIRGINIA AVE | 1 | 60.0 | 142.73 |
| 6209-018-025 | 9400 | VIRGINIA AVE | 1 | 60.0 | 142.73 |
| 6209-018-026 | 9330 | VIRGINIA AVE | 1 | 40.0 | 95.16 |
| 6209-018-027 | 9324 | VIRGINIA AVE | 1 | 50.0 | 118.95 |
| 6209-018-028 | 9316 | VIRGINIA AVE APT 000A | 1 | 60.0 | 142.73 |
| 6209-018-029 | 9308 | VIRGINIA AVE | 1 | 60.0 | 142.73 |
| 6209-018-030 | 9304 | VIRGINIA AVE | 1 | 30.0 | 71.37 |
| 6209-018-031 | 9300 | VIRGINIA AVE | 1 | 50.0 | 118.95 |
| 6209-018-032 | 9234 | VIRGINIA AVE | 1 | 40.0 | 95.16 |
| 6209-018-033 | 9230 | VIRGINIA AVE | 1 | 60.0 | 142.73 |
| 6209-018-036 | 9210 | VIRGINIA AVE | 1 | 30.0 | 71.37 |
| 6209-018-037 | 9206 | VIRGINIA AVE | 1 | 45.0 | 107.05 |
| 6209-018-038 | 3450 | SOUTHERN AVE | 1 | 45.0 | 107.05 |
| 6209-018-039 | 9220 | VIRGINIA AVE | 1 | 60.0 | 142.73 |
| 6209-018-040 | 9211 | CALIFORNIA AVE | 1 | 60.0 | 142.73 |
| 6209-018-041 | 9413 | CALIFORNIA AVE | 1 | 90.0 | 214.10 |
| 6209-018-042 | 9401 | CALIFORNIA AVE | 1 | 45.0 | 107.05 |
| 6209-019-001 | 3522 | SOUTHERN AVE | 1 | 60.0 | 142.73 |
| 6209-019-010 | 9307 | SAN ANTONIO AVE | 1 | 60.0 | 142.73 |
| 6209-019-011 | 9315 | SAN ANTONIO AVE | 1 | 45.0 | 107.05 |
| 6209-019-012 | 9319 | SAN ANTONIO AVE | 1 | 45.0 | 107.05 |
| 6209-019-013 | 9327 | SAN ANTONIO AVE | 1 | 60.0 | 142.73 |
| 6209-019-014 | 9331 | SAN ANTONIO AVE | 1 | 30.0 | 71.37 |
| 6209-019-015 | 9333 | SAN ANTONIO AVE | 1 | 30.0 | 71.37 |
| 6209-019-016 | 9401 | SAN ANTONIO AVE UNIT A | 1 | 30.0 | 71.37 |
| 6209-019-017 | 9405 | SAN ANTONIO AVE | 1 | 30.0 | 71.37 |
| 6209-019-018 | 9409 | SAN ANTONIO AVE | 1 | 40.0 | 95.16 |
| 6209-019-019 | 9411 | SAN ANTONIO AVE | 1 | 41.0 | 97.53 |
| 6209-019-020 | 3533 | DUANE WAY | 1 | 39.0 | 92.78 |
| 6209-019-021 | 9420 | CALIFORNIA AVE | 1 | 36.0 | 85.64 |
| 6209-019-022 | 9416 | CALIFORNIA AVE | 1 | 42.0 | 99.91 |
| 6209-019-023 | 9412 | CALIFORNIA AVE | 1 | 42.0 | 99.91 |
| 6209-019-024 | 9404 | CALIFORNIA AVE | 1 | 30.0 | 71.37 |
| 6209-019-025 | 9402 | CALIFORNIA AVE | 1 | 30.0 | 71.37 |
| 6209-019-026 | 9328 | CALIFORNIA AVE | 1 | 90.0 | 214.10 |
| 6209-019-027 | 9324 | CALIFORNIA AVE | 1 | 30.0 | 71.37 |
| 6209-019-028 | 9308 | CALIFORNIA AVE | 1 | 120.0 | 285.47 |
| 6209-019-029 | 9300 | CALIFORNIA AVE | 1 | 40.0 | 95.16 |
| 6209-019-030 | 9236 | CALIFORNIA AVE | 1 | 80.0 | 190.31 |
| 6209-019-031 | 9230 | CALIFORNIA AVE NO C | 1 | 30.0 | 71.37 |
| 6209-019-032 | 9226 | CALIFORNIA AVE UNIT B | 1 | 30.0 | 71.37 |
| 6209-019-033 | 9222 | CALIFORNIA AVE | 1 | 30.0 | 71.37 |
| 6209-019-034 | 9212 | CALIFORNIA AVE | 1 | 30.0 | 71.37 |
| 6209-019-038 | 9215 | SAN ANTONIO AVE | 1 | 60.0 | 142.73 |
| 6209-019-039 | 9301 | SAN ANTONIO AVE | 1 | 45.0 | 107.05 |
| 6209-019-040 | 9200 | CALIFORNIA AVE | 1 | 120.0 | 285.47 |
| 6209-019-041 | 9207 | SAN ANTONIO AVE | 1 | 60.0 | 142.73 |
| 6209-020-001 | 9507 | SAN ANTONIO AVE | 1 | 60.0 | 142.73 |
| 6209-020-002 | 9517 | SAN ANTONIO AVE | 1 | 45.0 | 107.05 |

| | | | | | |
|--------------|------|--------------------|---|-------|--------|
| 6209-020-003 | 9521 | SAN ANTONIO AVE | 1 | 45.0 | 107.05 |
| 6209-020-004 | 9529 | SAN ANTONIO AVE | 1 | 45.0 | 107.05 |
| 6209-020-005 | 9533 | SAN ANTONIO AVE | 1 | 45.0 | 107.05 |
| 6209-020-006 | 9541 | SAN ANTONIO AVE | 1 | 30.0 | 71.37 |
| 6209-020-007 | 9543 | SAN ANTONIO AVE | 1 | 30.0 | 71.37 |
| 6209-020-008 | 9547 | SAN ANTONIO AVE | 1 | 60.0 | 142.73 |
| 6209-020-009 | 9555 | SAN ANTONIO AVE | 1 | 60.0 | 142.73 |
| 6209-020-010 | 9601 | SAN ANTONIO AVE | 1 | 60.0 | 142.73 |
| 6209-020-011 | 9609 | SAN ANTONIO AVE | 1 | 50.0 | 118.95 |
| 6209-020-012 | 9617 | SAN ANTONIO AVE | 1 | 35.0 | 83.26 |
| 6209-020-013 | 9621 | SAN ANTONIO AVE | 1 | 35.0 | 83.26 |
| 6209-020-014 | 9623 | SAN ANTONIO AVE | 1 | 50.0 | 118.95 |
| 6209-020-015 | 9633 | SAN ANTONIO AVE | 1 | 40.0 | 95.16 |
| 6209-020-016 | 9637 | SAN ANTONIO AVE | 1 | 30.0 | 71.37 |
| 6209-020-017 | 3531 | MISSOURI AVE | 1 | 60.0 | 142.73 |
| 6209-020-021 | 9626 | CALIFORNIA AVE | 1 | 60.0 | 142.73 |
| 6209-020-022 | | NO SITUS AVAILABLE | 1 | 30.0 | 71.37 |
| 6209-020-023 | 9626 | CALIFORNIA AVE | 1 | 30.0 | 71.37 |
| 6209-020-024 | 9620 | CALIFORNIA AVE | 1 | 30.0 | 71.37 |
| 6209-020-025 | 9622 | CALIFORNIA AVE | 1 | 30.0 | 71.37 |
| 6209-020-034 | 9526 | CALIFORNIA AVE | 1 | 105.0 | 249.78 |
| 6209-020-035 | 9518 | CALIFORNIA AVE | 1 | 45.0 | 107.05 |
| 6209-020-036 | 9514 | CALIFORNIA AVE | 1 | 60.0 | 142.73 |
| 6209-020-037 | 9500 | CALIFORNIA AVE | 1 | 60.0 | 142.73 |
| 6209-020-040 | 9544 | CALIFORNIA AVE | 1 | 60.0 | 142.73 |
| 6209-020-042 | 9548 | CALIFORNIA AVE | 1 | 60.0 | 142.73 |
| 6209-020-043 | 9554 | CALIFORNIA AVE | 1 | 60.0 | 142.73 |
| 6209-020-044 | 9604 | CALIFORNIA AVE | 1 | 30.0 | 71.37 |
| 6209-020-047 | 9644 | CALIFORNIA AVE | 1 | 60.0 | 142.73 |
| 6209-020-048 | 9632 | CALIFORNIA AVE | 1 | 60.0 | 142.73 |
| 6209-021-001 | 3524 | MISSOURI AVE | 1 | 40.0 | 95.16 |
| 6209-021-002 | 9715 | SAN ANTONIO AVE | 1 | 50.0 | 118.95 |
| 6209-021-003 | 9723 | SAN ANTONIO AVE | 1 | 60.0 | 142.73 |
| 6209-021-004 | 9729 | SAN ANTONIO AVE | 1 | 60.0 | 142.73 |
| 6209-021-005 | 9735 | SAN ANTONIO AVE | 1 | 30.0 | 71.37 |
| 6209-021-006 | 9739 | SAN ANTONIO AVE | 1 | 30.0 | 71.37 |
| 6209-021-007 | 9801 | SAN ANTONIO AVE | 1 | 30.0 | 71.37 |
| 6209-021-008 | 9807 | SAN ANTONIO AVE | 1 | 30.0 | 71.37 |
| 6209-021-011 | 9813 | SAN ANTONIO AVE | 1 | 60.0 | 142.73 |
| 6209-021-014 | 9829 | SAN ANTONIO AVE | 1 | 60.0 | 142.73 |
| 6209-021-017 | 3537 | TWEEDY BLVD | 2 | 60.0 | 142.73 |
| 6209-021-021 | 3511 | TWEEDY BLVD | 2 | 60.0 | 142.73 |
| 6209-021-022 | 3505 | TWEEDY BLVD | 2 | 64.0 | 152.25 |
| 6209-021-041 | 9823 | SAN ANTONIO AVE | 1 | 60.0 | 142.73 |
| 6209-021-042 | 9811 | SAN ANTONIO AVE | 1 | 30.0 | 71.37 |
| 6209-021-043 | 9837 | SAN ANTONIO AVE | 1 | 60.0 | 142.73 |
| 6209-021-044 | | NO SITUS AVAILABLE | 2 | 34.0 | 80.88 |
| 6209-021-045 | 3521 | TWEEDY BLVD | 2 | 60.0 | 142.73 |
| 6209-021-049 | 9706 | CALIFORNIA AVE | 1 | 22.65 | 53.88 |
| 6209-021-050 | 9716 | CALIFORNIA AVE | 1 | 22.65 | 53.88 |
| 6209-021-051 | 9726 | CALIFORNIA AVE | 1 | 22.65 | 53.88 |
| 6209-021-052 | 9736 | CALIFORNIA AVE | 1 | 22.65 | 53.88 |
| 6209-021-053 | 9746 | CALIFORNIA AVE | 1 | 22.65 | 53.88 |
| 6209-021-054 | 9756 | CALIFORNIA AVE | 1 | 22.65 | 53.88 |
| 6209-021-055 | 9766 | CALIFORNIA AVE | 1 | 22.65 | 53.88 |
| 6209-021-056 | 9776 | CALIFORNIA AVE | 1 | 22.65 | 53.88 |
| 6209-021-057 | 9806 | CALIFORNIA AVE | 1 | 22.65 | 53.88 |
| 6209-021-058 | 9816 | CALIFORNIA AVE | 1 | 22.65 | 53.88 |
| 6209-021-059 | 9826 | CALIFORNIA AVE | 1 | 22.65 | 53.88 |
| 6209-021-060 | 9836 | CALIFORNIA AVE | 1 | 22.65 | 53.88 |
| 6209-021-061 | 9846 | CALIFORNIA AVE | 1 | 22.65 | 53.88 |
| 6209-021-062 | 9856 | CALIFORNIA AVE | 1 | 22.65 | 53.88 |
| 6209-021-063 | 9896 | CALIFORNIA AVE | 1 | 22.65 | 53.88 |

| | | | | | |
|--------------|------|----------------------|---|-------|--------|
| 6209-021-064 | 9886 | CALIFORNIA AVE | 1 | 22.65 | 53.88 |
| 6209-021-065 | 9874 | CALIFORNIA AVE | 1 | 22.65 | 53.88 |
| 6209-021-066 | 9864 | CALIFORNIA AVE NO 18 | 1 | 22.65 | 53.88 |
| 6209-021-067 | 9854 | CALIFORNIA AVE | 1 | 22.65 | 53.88 |
| 6209-021-068 | 9844 | CALIFORNIA AVE | 1 | 22.65 | 53.88 |
| 6209-021-069 | 9834 | CALIFORNIA AVE | 1 | 22.65 | 53.88 |
| 6209-021-070 | 9824 | CALIFORNIA AVE | 1 | 22.65 | 53.88 |
| 6209-021-071 | 9814 | CALIFORNIA AVE | 1 | 22.65 | 53.88 |
| 6209-021-072 | 9804 | CALIFORNIA AVE | 1 | 22.65 | 53.88 |
| 6209-021-073 | 9754 | CALIFORNIA AVE | 1 | 22.65 | 53.88 |
| 6209-021-074 | 9744 | CALIFORNIA AVE | 1 | 22.65 | 53.88 |
| 6209-021-075 | 9734 | CALIFORNIA AVE | 1 | 22.65 | 53.88 |
| 6209-021-076 | 9724 | CALIFORNIA AVE | 1 | 22.65 | 53.88 |
| 6209-021-077 | 9714 | CALIFORNIA AVE | 1 | 22.65 | 53.88 |
| 6209-021-078 | 9704 | CALIFORNIA AVE | 1 | 22.65 | 53.88 |
| 6209-022-001 | 9701 | SAN CARLOS AVE | 1 | 70.0 | 166.52 |
| 6209-022-002 | 3626 | MISSOURI AVE | 1 | 60.0 | 142.73 |
| 6209-022-003 | 9715 | SAN CARLOS AVE | 1 | 40.0 | 95.16 |
| 6209-022-004 | 9723 | SAN CARLOS AVE | 1 | 40.0 | 95.16 |
| 6209-022-005 | 9727 | SAN CARLOS AVE | 1 | 60.0 | 142.73 |
| 6209-022-006 | 9735 | SAN CARLOS AVE | 1 | 30.0 | 71.37 |
| 6209-022-007 | 9739 | SAN CARLOS AVE | 1 | 30.0 | 71.37 |
| 6209-022-008 | 9803 | SAN CARLOS AVE | 1 | 45.0 | 107.05 |
| 6209-022-009 | 9811 | SAN CARLOS AVE | 1 | 45.0 | 107.05 |
| 6209-022-010 | 9815 | SAN CARLOS AVE | 1 | 30.0 | 71.37 |
| 6209-022-011 | 9817 | SAN CARLOS AVE | 1 | 30.0 | 71.37 |
| 6209-022-012 | 9821 | SAN CARLOS AVE | 1 | 45.0 | 107.05 |
| 6209-022-013 | 9825 | SAN CARLOS AVE | 1 | 45.0 | 107.05 |
| 6209-022-014 | 9833 | SAN CARLOS AVE | 1 | 45.0 | 107.05 |
| 6209-022-016 | 3637 | TWEEDY BLVD | 2 | 65.0 | 154.63 |
| 6209-022-017 | 3625 | TWEEDY BLVD | 2 | 60.0 | 142.73 |
| 6209-022-018 | 3615 | TWEEDY BLVD | 2 | 60.0 | 142.73 |
| 6209-022-019 | 3613 | TWEEDY BLVD | 2 | 30.0 | 71.37 |
| 6209-022-020 | 3605 | TWEEDY BLVD | 2 | 65.0 | 154.63 |
| 6209-022-023 | 9824 | SAN ANTONIO AVE | 1 | 30.0 | 71.37 |
| 6209-022-024 | 9820 | SAN ANTONIO AVE | 1 | 30.0 | 71.37 |
| 6209-022-025 | 9816 | SAN ANTONIO AVE | 1 | 30.0 | 71.37 |
| 6209-022-026 | 9808 | SAN ANTONIO AVE | 1 | 80.0 | 190.31 |
| 6209-022-027 | 9800 | SAN ANTONIO AVE | 1 | 40.0 | 95.16 |
| 6209-022-028 | 9740 | SAN ANTONIO AVE | 1 | 30.0 | 71.37 |
| 6209-022-029 | 9730 | SAN ANTONIO AVE | 1 | 45.0 | 107.05 |
| 6209-022-030 | 9726 | SAN ANTONIO AVE | 1 | 45.0 | 107.05 |
| 6209-022-031 | 9722 | SAN ANTONIO AVE | 1 | 150.0 | 356.84 |
| 6209-022-032 | 9828 | SAN ANTONIO AVE | 1 | 30.0 | 71.37 |
| 6209-022-033 | 9832 | SAN ANTONIO AVE | 1 | 30.0 | 71.37 |
| 6209-023-001 | 3636 | DUANE WAY | 1 | 50.0 | 118.95 |
| 6209-023-002 | 3632 | DUANE WAY | 1 | 45.0 | 107.05 |
| 6209-023-003 | 3628 | DUANE WAY | 1 | 45.0 | 107.05 |
| 6209-023-004 | 9519 | SAN CARLOS AVE | 1 | 30.0 | 71.37 |
| 6209-023-005 | 9525 | SAN CARLOS AVE | 1 | 30.0 | 71.37 |
| 6209-023-006 | 9527 | SAN CARLOS AVE | 1 | 30.0 | 71.37 |
| 6209-023-007 | 9533 | SAN CARLOS AVE | 1 | 40.0 | 95.16 |
| 6209-023-008 | 9539 | SAN CARLOS AVE | 1 | 40.0 | 95.16 |
| 6209-023-009 | 9543 | SAN CARLOS AVE | 1 | 40.0 | 95.16 |
| 6209-023-010 | 9547 | SAN CARLOS AVE | 1 | 45.0 | 107.05 |
| 6209-023-011 | 9551 | SAN CARLOS AVE | 1 | 45.0 | 107.05 |
| 6209-023-012 | 9601 | SAN CARLOS AVE | 1 | 60.0 | 142.73 |
| 6209-023-013 | 9605 | SAN CARLOS AVE | 1 | 30.0 | 71.37 |
| 6209-023-014 | 9609 | SAN CARLOS AVE | 1 | 40.0 | 95.16 |
| 6209-023-015 | 9615 | SAN CARLOS AVE | 1 | 40.0 | 95.16 |
| 6209-023-016 | 9621 | SAN CARLOS AVE | 1 | 40.0 | 95.16 |
| 6209-023-017 | 9625 | SAN CARLOS AVE | 1 | 30.0 | 71.37 |
| 6209-023-018 | 9629 | SAN CARLOS AVE | 1 | 30.0 | 71.37 |

| | | | | | |
|--------------|------|--------------------------|---|-------|--------|
| 6209-023-019 | 9633 | SAN CARLOS AVE | 1 | 30.0 | 71.37 |
| 6209-023-020 | 9637 | SAN CARLOS AVE | 1 | 30.0 | 71.37 |
| 6209-023-021 | 9641 | SAN CARLOS AVE | 1 | 30.0 | 71.37 |
| 6209-023-022 | 9645 | SAN CARLOS AVE | 1 | 30.0 | 71.37 |
| 6209-023-023 | 9644 | SAN ANTONIO AVE | 1 | 45.0 | 107.05 |
| 6209-023-030 | 9610 | SAN ANTONIO AVE | 1 | 60.0 | 142.73 |
| 6209-023-031 | 9606 | SAN ANTONIO AVE | 1 | 30.0 | 71.37 |
| 6209-023-034 | 9554 | SAN ANTONIO AVE | 1 | 60.0 | 142.73 |
| 6209-023-035 | 9544 | SAN ANTONIO AVE | 1 | 45.0 | 107.05 |
| 6209-023-036 | 9540 | SAN ANTONIO AVE | 1 | 45.0 | 107.05 |
| 6209-023-037 | 9534 | SAN ANTONIO AVE | 1 | 60.0 | 142.73 |
| 6209-023-038 | 9526 | SAN ANTONIO AVE | 1 | 30.0 | 71.37 |
| 6209-023-039 | 9520 | SAN ANTONIO AVE | 1 | 45.0 | 107.05 |
| 6209-023-040 | 9514 | SAN ANTONIO AVE | 1 | 45.0 | 107.05 |
| 6209-023-041 | 3618 | DUANE WAY | 1 | 50.0 | 118.95 |
| 6209-023-042 | 9508 | SAN ANTONIO AVE | 1 | 60.0 | 142.73 |
| 6209-023-043 | 9620 | SAN ANTONIO AVE APT A | 1 | 60.0 | 142.73 |
| 6209-023-044 | 9600 | SAN ANTONIO AVE APT 000F | 1 | 60.0 | 142.73 |
| 6209-023-046 | 9628 | SAN ANTONIO AVE | 1 | 45.0 | 107.05 |
| 6209-023-048 | 9626 | SAN ANTONIO AVE | 1 | 30.0 | 71.37 |
| 6209-023-049 | 9624 | SAN ANTONIO AVE | 1 | 30.0 | 71.37 |
| 6209-023-050 | 9622 | SAN ANTONIO AVE | 1 | 30.0 | 71.37 |
| 6209-024-001 | 9201 | SAN CARLOS AVE # A | 1 | 50.0 | 118.95 |
| 6209-024-003 | 9209 | SAN CARLOS AVE | 1 | 50.0 | 118.95 |
| 6209-024-004 | 9213 | SAN CARLOS AVE | 1 | 40.0 | 95.16 |
| 6209-024-009 | 9235 | SAN CARLOS AVE APT 000F | 1 | 60.0 | 142.73 |
| 6209-024-012 | 9317 | SAN CARLOS AVE | 1 | 40.0 | 95.16 |
| 6209-024-013 | 9321 | SAN CARLOS AVE | 1 | 40.0 | 95.16 |
| 6209-024-014 | 9329 | SAN CARLOS AVE | 1 | 40.0 | 95.16 |
| 6209-024-015 | 9333 | SAN CARLOS AVE | 1 | 40.0 | 95.16 |
| 6209-024-016 | 9337 | SAN CARLOS AVE | 1 | 40.0 | 95.16 |
| 6209-024-017 | 9405 | SAN CARLOS AVE | 1 | 40.0 | 95.16 |
| 6209-024-018 | 9411 | SAN CARLOS AVE | 1 | 60.0 | 142.73 |
| 6209-024-019 | 9417 | SAN CARLOS AVE | 1 | 60.0 | 142.73 |
| 6209-024-020 | 3631 | DUANE WAY | 1 | 57.0 | 135.60 |
| 6209-024-022 | 9408 | SAN ANTONIO AVE | 1 | 45.0 | 107.05 |
| 6209-024-023 | 9404 | SAN ANTONIO AVE | 1 | 45.0 | 107.05 |
| 6209-024-024 | 9336 | SAN ANTONIO AVE | 1 | 60.0 | 142.73 |
| 6209-024-025 | 9332 | SAN ANTONIO AVE | 1 | 30.0 | 71.37 |
| 6209-024-026 | 9322 | SAN ANTONIO AVE | 1 | 60.0 | 142.73 |
| 6209-024-027 | 9316 | SAN ANTONIO AVE | 1 | 60.0 | 142.73 |
| 6209-024-030 | 9304 | SAN ANTONIO AVE | 1 | 60.0 | 142.73 |
| 6209-024-031 | 9234 | SAN ANTONIO AVE | 1 | 75.0 | 178.42 |
| 6209-024-032 | 9228 | SAN ANTONIO AVE | 1 | 45.0 | 107.05 |
| 6209-024-035 | 9208 | SAN ANTONIO AVE | 1 | 60.0 | 142.73 |
| 6209-024-036 | 9200 | SAN ANTONIO AVE UNIT A | 1 | 60.0 | 142.73 |
| 6209-024-037 | 9310 | SAN ANTONIO AVE UNIT A | 1 | 60.0 | 142.73 |
| 6209-024-038 | 9227 | SAN CARLOS AVE | 1 | 60.0 | 142.73 |
| 6209-024-039 | 9215 | SAN CARLOS AVE | 1 | 40.0 | 95.16 |
| 6209-024-041 | 9309 | SAN CARLOS AVE UNIT B | 1 | 60.0 | 142.73 |
| 6209-024-042 | 9222 | SAN ANTONIO AVE | 1 | 60.0 | 142.73 |
| 6209-024-045 | 9301 | SAN CARLOS AVE | 1 | 30.0 | 71.37 |
| 6209-024-046 | 9305 | SAN CARLOS AVE | 1 | 30.0 | 71.37 |
| 6209-024-048 | 3613 | DUANE WAY | 1 | 65.0 | 154.63 |
| 6209-024-049 | 3605 | DUANE WAY | 1 | 60.0 | 142.73 |
| 6210-003-023 | 4060 | FIRESTONE BLVD | 1 | 140.0 | 333.05 |
| 6210-003-274 | | NO SITUS AVAILABLE | 1 | 150.0 | 356.84 |
| 6210-003-275 | | NO SITUS AVAILABLE | 1 | 20.0 | 47.58 |
| 6210-005-021 | 8600 | SAN MIGUEL AVE | 1 | 40.0 | 95.16 |
| 6210-005-022 | 8604 | SAN MIGUEL AVE | 1 | 40.0 | 95.16 |
| 6210-005-023 | 8608 | SAN MIGUEL AVE | 1 | 40.0 | 95.16 |
| 6210-005-024 | 8612 | SAN MIGUEL AVE | 1 | 40.0 | 95.16 |
| 6210-005-025 | 8616 | SAN MIGUEL AVE | 1 | 40.0 | 95.16 |

| | | | | | |
|--------------|------|-----------------------|---|-------|----------|
| 6210-005-026 | 8620 | SAN MIGUEL AVE | 1 | 40.0 | 95.16 |
| 6210-005-027 | 8624 | SAN MIGUEL AVE | 1 | 40.0 | 95.16 |
| 6210-005-028 | 8628 | SAN MIGUEL AVE | 1 | 40.0 | 95.16 |
| 6210-005-029 | 8632 | SAN MIGUEL AVE | 1 | 40.0 | 95.16 |
| 6210-005-030 | 8636 | SAN MIGUEL AVE | 1 | 40.0 | 95.16 |
| 6210-005-031 | 8640 | SAN MIGUEL AVE | 1 | 40.0 | 95.16 |
| 6210-005-032 | 8644 | SAN MIGUEL AVE | 1 | 40.0 | 95.16 |
| 6210-005-033 | 8648 | SAN MIGUEL AVE | 1 | 40.0 | 95.16 |
| 6210-005-034 | 8652 | SAN MIGUEL AVE | 1 | 40.0 | 95.16 |
| 6210-005-035 | 8656 | SAN MIGUEL AVE | 1 | 40.0 | 95.16 |
| 6210-005-036 | 8660 | SAN MIGUEL AVE | 1 | 40.0 | 95.16 |
| 6210-005-037 | 8666 | SAN MIGUEL AVE | 1 | 40.0 | 95.16 |
| 6210-005-038 | 8670 | SAN MIGUEL AVE | 1 | 40.0 | 95.16 |
| 6210-005-039 | 8674 | SAN MIGUEL AVE | 1 | 40.0 | 95.16 |
| 6210-005-040 | 8678 | SAN MIGUEL AVE | 1 | 40.0 | 95.16 |
| 6210-005-041 | 8680 | SAN MIGUEL AVE | 1 | 40.0 | 95.16 |
| 6210-005-042 | 8684 | SAN MIGUEL AVE | 1 | 40.0 | 95.16 |
| 6210-005-043 | 8688 | SAN MIGUEL AVE | 1 | 40.0 | 95.16 |
| 6210-005-049 | 4135 | FIRESTONE BLVD | 1 | 190.0 | 451.99 |
| 6210-005-050 | 8695 | OTIS ST | 1 | 40.0 | 95.16 |
| 6210-005-051 | 8681 | OTIS ST | 1 | 160.0 | 380.62 |
| 6210-005-052 | 8677 | OTIS ST | 1 | 160.0 | 380.62 |
| 6210-005-053 | 8643 | OTIS ST | 1 | 280.0 | 666.09 |
| 6210-005-055 | 4101 | FIRESTONE BLVD | 1 | 175.0 | 416.31 |
| 6210-005-057 | 4070 | ARDMORE AVE | 1 | 465.0 | 1,106.19 |
| 6210-005-058 | 8625 | SAN VICENTE AVE | 1 | 164.0 | 390.14 |
| 6210-005-059 | 4100 | ARDMORE AVE | 1 | 186.0 | 442.48 |
| 6210-005-060 | 8611 | OTIS ST | 1 | 175.0 | 416.31 |
| 6210-006-001 | 4029 | FIRESTONE BLVD | 1 | 25.0 | 59.47 |
| 6210-006-002 | 4025 | FIRESTONE BLVD | 1 | 25.0 | 59.47 |
| 6210-006-003 | 4011 | FIRESTONE BLVD | 1 | 100.0 | 237.89 |
| 6210-006-004 | 8693 | SAN MIGUEL AVE | 1 | 37.0 | 88.02 |
| 6210-006-005 | 8689 | SAN MIGUEL AVE | 1 | 37.0 | 88.02 |
| 6210-006-007 | 8683 | SAN MIGUEL AVE | 1 | 40.0 | 95.16 |
| 6210-006-008 | 8677 | SAN MIGUEL AVE | 1 | 40.0 | 95.16 |
| 6210-006-009 | 8673 | SAN MIGUEL AVE | 1 | 40.0 | 95.16 |
| 6210-006-010 | 8671 | SAN MIGUEL AVE | 1 | 40.0 | 95.16 |
| 6210-006-011 | 8667 | SAN MIGUEL AVE | 1 | 40.0 | 95.16 |
| 6210-006-012 | 8663 | SAN MIGUEL AVE | 1 | 40.0 | 95.16 |
| 6210-006-013 | 8659 | SAN MIGUEL AVE | 1 | 40.0 | 95.16 |
| 6210-006-014 | 8655 | SAN MIGUEL AVE | 1 | 40.0 | 95.16 |
| 6210-006-015 | 8651 | SAN MIGUEL AVE | 1 | 40.0 | 95.16 |
| 6210-006-016 | 8645 | SAN MIGUEL AVE | 1 | 40.0 | 95.16 |
| 6210-006-017 | 8643 | SAN MIGUEL AVE | 1 | 40.0 | 95.16 |
| 6210-006-018 | 8639 | SAN MIGUEL AVE | 1 | 40.0 | 95.16 |
| 6210-006-019 | 8633 | SAN MIGUEL AVE | 1 | 40.0 | 95.16 |
| 6210-006-020 | 8629 | SAN MIGUEL AVE | 1 | 40.0 | 95.16 |
| 6210-006-021 | 8627 | SAN MIGUEL AVE | 1 | 40.0 | 95.16 |
| 6210-006-022 | 8621 | SAN MIGUEL AVE | 1 | 40.0 | 95.16 |
| 6210-006-023 | 8619 | SAN MIGUEL AVE | 1 | 40.0 | 95.16 |
| 6210-006-024 | 8615 | SAN MIGUEL AVE | 1 | 40.0 | 95.16 |
| 6210-006-025 | 8611 | SAN MIGUEL AVE | 1 | 40.0 | 95.16 |
| 6210-006-026 | 8607 | SAN MIGUEL AVE | 1 | 40.0 | 95.16 |
| 6210-006-027 | 8603 | SAN MIGUEL AVE | 1 | 40.0 | 95.16 |
| 6210-006-028 | 4020 | ARDMORE AVE | 1 | 51.0 | 121.32 |
| 6210-006-029 | 8602 | SAN LUIS AVE | 1 | 60.0 | 142.73 |
| 6210-006-030 | 8606 | SAN LUIS AVE | 1 | 60.0 | 142.73 |
| 6210-006-031 | 8614 | SAN LUIS AVE | 1 | 40.0 | 95.16 |
| 6210-006-032 | 8616 | SAN LUIS AVE | 1 | 40.0 | 95.16 |
| 6210-006-033 | 8620 | SAN LUIS AVE APT 000C | 1 | 40.0 | 95.16 |
| 6210-006-034 | 8624 | SAN LUIS AVE | 1 | 60.0 | 142.73 |
| 6210-006-035 | 8628 | SAN LUIS AVE | 1 | 60.0 | 142.73 |
| 6210-006-036 | 8636 | SAN LUIS AVE | 1 | 40.0 | 95.16 |

| | | | | | |
|--------------|------|-----------------------|---|-------|--------|
| 6210-006-037 | 8640 | SAN LUIS AVE | 1 | 40.0 | 95.16 |
| 6210-006-038 | 8644 | SAN LUIS AVE | 1 | 40.0 | 95.16 |
| 6210-006-039 | 8648 | SAN LUIS AVE | 1 | 40.0 | 95.16 |
| 6210-006-040 | 8652 | SAN LUIS AVE | 1 | 40.0 | 95.16 |
| 6210-006-041 | 8656 | SAN LUIS AVE | 1 | 40.0 | 95.16 |
| 6210-006-042 | 8660 | SAN LUIS AVE | 1 | 40.0 | 95.16 |
| 6210-006-043 | 8664 | SAN LUIS AVE | 1 | 40.0 | 95.16 |
| 6210-006-044 | 8668 | SAN LUIS AVE | 1 | 40.0 | 95.16 |
| 6210-006-045 | 8676 | SAN LUIS AVE | 1 | 70.0 | 166.52 |
| 6210-006-046 | 8680 | SAN LUIS AVE | 1 | 50.0 | 118.95 |
| 6210-006-047 | 8684 | SAN LUIS AVE | 1 | 40.0 | 95.16 |
| 6210-006-048 | 8688 | SAN LUIS AVE | 1 | 40.0 | 95.16 |
| 6210-006-049 | 8692 | SAN LUIS AVE | 1 | 40.0 | 95.16 |
| 6210-006-050 | 4001 | FIRESTONE BLVD | 1 | 100.0 | 237.89 |
| 6210-006-053 | 8685 | SAN MIGUEL AVE | 1 | 47.0 | 111.81 |
| 6210-007-002 | 9001 | SAN MIGUEL AVE | 1 | 40.0 | 95.16 |
| 6210-007-003 | 8997 | SAN MIGUEL AVE | 1 | 48.0 | 114.19 |
| 6210-007-004 | 8991 | SAN MIGUEL AVE | 1 | 50.0 | 118.95 |
| 6210-007-005 | 8985 | SAN MIGUEL AVE | 1 | 50.0 | 118.95 |
| 6210-007-006 | 8981 | SAN MIGUEL AVE | 1 | 40.0 | 95.16 |
| 6210-007-007 | 8977 | SAN MIGUEL AVE | 1 | 40.0 | 95.16 |
| 6210-007-008 | 8973 | SAN MIGUEL AVE | 1 | 40.0 | 95.16 |
| 6210-007-009 | 8971 | SAN MIGUEL AVE | 1 | 40.0 | 95.16 |
| 6210-007-010 | 8965 | SAN MIGUEL AVE | 1 | 40.0 | 95.16 |
| 6210-007-011 | 8961 | SAN MIGUEL AVE | 1 | 40.0 | 95.16 |
| 6210-007-012 | 8957 | SAN MIGUEL AVE | 1 | 60.0 | 142.73 |
| 6210-007-013 | 8951 | SAN MIGUEL AVE | 1 | 60.0 | 142.73 |
| 6210-007-014 | 8945 | SAN MIGUEL AVE | 1 | 40.0 | 95.16 |
| 6210-007-015 | 8941 | SAN MIGUEL AVE | 1 | 40.0 | 95.16 |
| 6210-007-016 | 8939 | SAN MIGUEL AVE | 1 | 40.0 | 95.16 |
| 6210-007-017 | 8935 | SAN MIGUEL AVE | 1 | 40.0 | 95.16 |
| 6210-007-018 | 8931 | SAN MIGUEL AVE | 1 | 40.0 | 95.16 |
| 6210-007-019 | 8925 | SAN MIGUEL AVE | 1 | 40.0 | 95.16 |
| 6210-007-020 | 8923 | SAN MIGUEL AVE | 1 | 40.0 | 95.16 |
| 6210-007-021 | 8919 | SAN MIGUEL AVE | 1 | 40.0 | 95.16 |
| 6210-007-024 | 4014 | FIRESTONE BLVD | 1 | 100.0 | 237.89 |
| 6210-007-025 | 4000 | FIRESTONE BLVD | 1 | 100.0 | 237.89 |
| 6210-007-026 | 8912 | SAN LUIS AVE | 1 | 40.0 | 95.16 |
| 6210-007-027 | 8916 | SAN LUIS AVE | 1 | 40.0 | 95.16 |
| 6210-007-028 | 8920 | SAN LUIS AVE | 1 | 40.0 | 95.16 |
| 6210-007-029 | 8924 | SAN LUIS AVE | 1 | 60.0 | 142.73 |
| 6210-007-030 | 8932 | SAN LUIS AVE | 1 | 60.0 | 142.73 |
| 6210-007-031 | 8936 | SAN LUIS AVE | 1 | 40.0 | 95.16 |
| 6210-007-032 | 8940 | SAN LUIS AVE | 1 | 40.0 | 95.16 |
| 6210-007-033 | 8944 | SAN LUIS AVE | 1 | 40.0 | 95.16 |
| 6210-007-034 | 8948 | SAN LUIS AVE | 1 | 40.0 | 95.16 |
| 6210-007-035 | 8952 | SAN LUIS AVE | 1 | 40.0 | 95.16 |
| 6210-007-036 | 8956 | SAN LUIS AVE | 1 | 40.0 | 95.16 |
| 6210-007-037 | 8960 | SAN LUIS AVE | 1 | 40.0 | 95.16 |
| 6210-007-038 | 8966 | SAN LUIS AVE | 1 | 40.0 | 95.16 |
| 6210-007-039 | 8970 | SAN LUIS AVE | 1 | 40.0 | 95.16 |
| 6210-007-040 | 8972 | SAN LUIS AVE | 1 | 40.0 | 95.16 |
| 6210-007-041 | 8976 | SAN LUIS AVE | 1 | 40.0 | 95.16 |
| 6210-007-042 | 8980 | SAN LUIS AVE | 1 | 40.0 | 95.16 |
| 6210-007-043 | 8986 | SAN LUIS AVE | 1 | 50.0 | 118.95 |
| 6210-007-044 | 8990 | SAN LUIS AVE | 1 | 46.0 | 109.43 |
| 6210-007-045 | 8996 | SAN LUIS AVE | 1 | 50.0 | 118.95 |
| 6210-007-046 | 8998 | SAN LUIS AVE APT 000A | 1 | 50.0 | 118.95 |
| 6210-007-049 | 8915 | SAN MIGUEL AVE | 1 | 40.0 | 95.16 |
| 6210-007-273 | | NO SITUS AVAILABLE | 1 | 150.0 | 356.84 |
| 6210-007-274 | | NO SITUS AVAILABLE | 1 | 8.0 | 19.03 |
| 6210-008-002 | 9001 | SAN LUIS AVE | 1 | 50.0 | 118.95 |
| 6210-008-003 | 8995 | SAN LUIS AVE | 1 | 37.0 | 88.02 |

| | | | | | |
|--------------|------|----------------------|---|-------|--------|
| 6210-008-004 | 8993 | SAN LUIS AVE | 1 | 36.0 | 85.64 |
| 6210-008-005 | 8989 | SAN LUIS AVE | 1 | 36.0 | 85.64 |
| 6210-008-006 | 8985 | SAN LUIS AVE | 1 | 36.0 | 85.64 |
| 6210-008-007 | 8981 | SAN LUIS AVE | 1 | 40.0 | 95.16 |
| 6210-008-008 | 8977 | SAN LUIS AVE | 1 | 40.0 | 95.16 |
| 6210-008-009 | 8973 | SAN LUIS AVE | 1 | 40.0 | 95.16 |
| 6210-008-010 | 8969 | SAN LUIS AVE | 1 | 40.0 | 95.16 |
| 6210-008-011 | 8965 | SAN LUIS AVE | 1 | 40.0 | 95.16 |
| 6210-008-012 | 8961 | SAN LUIS AVE | 1 | 40.0 | 95.16 |
| 6210-008-013 | 8959 | SAN LUIS AVE | 1 | 40.0 | 95.16 |
| 6210-008-014 | 8955 | SAN LUIS AVE | 1 | 40.0 | 95.16 |
| 6210-008-015 | 8951 | SAN LUIS AVE | 1 | 40.0 | 95.16 |
| 6210-008-016 | 8945 | SAN LUIS AVE | 1 | 40.0 | 95.16 |
| 6210-008-017 | 8941 | SAN LUIS AVE | 1 | 40.0 | 95.16 |
| 6210-008-018 | 8937 | SAN LUIS AVE | 1 | 40.0 | 95.16 |
| 6210-008-019 | 8933 | SAN LUIS AVE | 1 | 40.0 | 95.16 |
| 6210-008-020 | 8929 | SAN LUIS AVE | 1 | 40.0 | 95.16 |
| 6210-008-021 | 8925 | SAN LUIS AVE | 1 | 40.0 | 95.16 |
| 6210-008-022 | 8921 | SAN LUIS AVE | 1 | 40.0 | 95.16 |
| 6210-008-023 | 8919 | SAN LUIS AVE | 1 | 40.0 | 95.16 |
| 6210-008-024 | 8915 | SAN LUIS AVE | 1 | 40.0 | 95.16 |
| 6210-008-028 | 8916 | SAN JUAN AVE | 1 | 40.0 | 95.16 |
| 6210-008-029 | 8920 | SAN JUAN AVE | 1 | 40.0 | 95.16 |
| 6210-008-030 | 8924 | SAN JUAN AVE | 1 | 40.0 | 95.16 |
| 6210-008-031 | 8928 | SAN JUAN AVE | 1 | 40.0 | 95.16 |
| 6210-008-032 | 8932 | SAN JUAN AVE | 1 | 40.0 | 95.16 |
| 6210-008-033 | 8936 | SAN JUAN AVE | 1 | 40.0 | 95.16 |
| 6210-008-034 | 8940 | SAN JUAN AVE | 1 | 40.0 | 95.16 |
| 6210-008-035 | 8944 | SAN JUAN AVE | 1 | 40.0 | 95.16 |
| 6210-008-036 | 8948 | SAN JUAN AVE | 1 | 40.0 | 95.16 |
| 6210-008-037 | 8952 | SAN JUAN AVE | 1 | 40.0 | 95.16 |
| 6210-008-038 | 8956 | SAN JUAN AVE | 1 | 40.0 | 95.16 |
| 6210-008-039 | 8960 | SAN JUAN AVE | 1 | 40.0 | 95.16 |
| 6210-008-040 | 8964 | SAN JUAN AVE | 1 | 40.0 | 95.16 |
| 6210-008-041 | 8968 | SAN JUAN AVE | 1 | 40.0 | 95.16 |
| 6210-008-042 | 8972 | SAN JUAN AVE # A B C | 1 | 40.0 | 95.16 |
| 6210-008-043 | 8976 | SAN JUAN AVE | 1 | 40.0 | 95.16 |
| 6210-008-044 | 8980 | SAN JUAN AVE | 1 | 40.0 | 95.16 |
| 6210-008-045 | 8984 | SAN JUAN AVE | 1 | 47.0 | 111.81 |
| 6210-008-046 | 8990 | SAN JUAN AVE | 1 | 48.0 | 114.19 |
| 6210-008-047 | 8994 | SAN JUAN AVE | 1 | 47.0 | 111.81 |
| 6210-008-048 | 9000 | SAN JUAN AVE | 1 | 39.0 | 92.78 |
| 6210-008-052 | 3900 | FIRESTONE BLVD | 1 | 200.0 | 475.78 |
| 6210-008-053 | | NO SITUS AVAILABLE | 1 | 40.0 | 95.16 |
| 6210-008-273 | | NO SITUS AVAILABLE | 1 | 150.0 | 356.84 |
| 6210-009-001 | 3939 | FIRESTONE BLVD | 1 | 100.0 | 237.89 |
| 6210-009-002 | 8689 | SAN LUIS AVE | 1 | 80.0 | 190.31 |
| 6210-009-003 | 8685 | SAN LUIS AVE | 1 | 40.0 | 95.16 |
| 6210-009-004 | 8681 | SAN LUIS AVE | 1 | 40.0 | 95.16 |
| 6210-009-005 | 8677 | SAN LUIS AVE | 1 | 40.0 | 95.16 |
| 6210-009-006 | 8673 | SAN LUIS AVE | 1 | 40.0 | 95.16 |
| 6210-009-007 | 8669 | SAN LUIS AVE | 1 | 40.0 | 95.16 |
| 6210-009-008 | 8665 | SAN LUIS AVE | 1 | 40.0 | 95.16 |
| 6210-009-009 | 8661 | SAN LUIS AVE | 1 | 40.0 | 95.16 |
| 6210-009-010 | 8657 | SAN LUIS AVE | 1 | 40.0 | 95.16 |
| 6210-009-011 | 8653 | SAN LUIS AVE | 1 | 40.0 | 95.16 |
| 6210-009-012 | 8649 | SAN LUIS AVE | 1 | 40.0 | 95.16 |
| 6210-009-013 | 8645 | SAN LUIS AVE | 1 | 40.0 | 95.16 |
| 6210-009-014 | 8641 | SAN LUIS AVE | 1 | 40.0 | 95.16 |
| 6210-009-015 | 8637 | SAN LUIS AVE | 1 | 40.0 | 95.16 |
| 6210-009-016 | 8633 | SAN LUIS AVE | 1 | 40.0 | 95.16 |
| 6210-009-017 | 8629 | SAN LUIS AVE | 1 | 40.0 | 95.16 |
| 6210-009-018 | 8625 | SAN LUIS AVE | 1 | 40.0 | 95.16 |

| | | | | | |
|--------------|------|-----------------|---|-------|--------|
| 6210-009-019 | 8623 | SAN LUIS AVE | 1 | 40.0 | 95.16 |
| 6210-009-020 | 8619 | SAN LUIS AVE | 1 | 40.0 | 95.16 |
| 6210-009-021 | 8615 | SAN LUIS AVE | 1 | 40.0 | 95.16 |
| 6210-009-022 | 3926 | ARDMORE AVE | 1 | 60.0 | 142.73 |
| 6210-009-023 | 3920 | ARDMORE AVE | 1 | 45.0 | 107.05 |
| 6210-009-024 | 3916 | ARDMORE AVE | 1 | 45.0 | 107.05 |
| 6210-009-025 | 3912 | ARDMORE AVE | 1 | 40.0 | 95.16 |
| 6210-009-026 | 8602 | SAN JUAN AVE | 1 | 40.0 | 95.16 |
| 6210-009-027 | 8606 | SAN JUAN AVE | 1 | 40.0 | 95.16 |
| 6210-009-028 | 8610 | SAN JUAN AVE | 1 | 40.0 | 95.16 |
| 6210-009-029 | 8612 | SAN JUAN AVE | 1 | 30.0 | 71.37 |
| 6210-009-030 | 8616 | SAN JUAN AVE | 1 | 30.0 | 71.37 |
| 6210-009-031 | 8620 | SAN JUAN AVE | 1 | 30.0 | 71.37 |
| 6210-009-032 | 8622 | SAN JUAN AVE | 1 | 30.0 | 71.37 |
| 6210-009-033 | 8624 | SAN JUAN AVE | 1 | 40.0 | 95.16 |
| 6210-009-034 | 8628 | SAN JUAN AVE | 1 | 40.0 | 95.16 |
| 6210-009-035 | 8632 | SAN JUAN AVE | 1 | 40.0 | 95.16 |
| 6210-009-036 | 8636 | SAN JUAN AVE | 1 | 40.0 | 95.16 |
| 6210-009-037 | 8640 | SAN JUAN AVE | 1 | 40.0 | 95.16 |
| 6210-009-038 | 8644 | SAN JUAN AVE | 1 | 40.0 | 95.16 |
| 6210-009-039 | 8648 | SAN JUAN AVE | 1 | 40.0 | 95.16 |
| 6210-009-040 | 8652 | SAN JUAN AVE | 1 | 40.0 | 95.16 |
| 6210-009-041 | 8656 | SAN JUAN AVE | 1 | 40.0 | 95.16 |
| 6210-009-042 | 8660 | SAN JUAN AVE | 1 | 40.0 | 95.16 |
| 6210-009-043 | 8664 | SAN JUAN AVE | 1 | 40.0 | 95.16 |
| 6210-009-044 | 8668 | SAN JUAN AVE | 1 | 40.0 | 95.16 |
| 6210-009-045 | 8672 | SAN JUAN AVE | 1 | 40.0 | 95.16 |
| 6210-009-046 | 8676 | SAN JUAN AVE | 1 | 40.0 | 95.16 |
| 6210-009-047 | 8680 | SAN JUAN AVE | 1 | 40.0 | 95.16 |
| 6210-009-048 | 8686 | SAN JUAN AVE | 1 | 40.0 | 95.16 |
| 6210-009-049 | 8690 | SAN JUAN AVE | 1 | 40.0 | 95.16 |
| 6210-009-050 | 8694 | SAN JUAN AVE | 1 | 40.0 | 95.16 |
| 6210-009-051 | 3911 | FIRESTONE BLVD | 1 | 93.0 | 221.24 |
| 6210-009-052 | 3901 | FIRESTONE BLVD | 1 | 57.0 | 135.60 |
| 6210-010-001 | 3827 | FIRESTONE BLVD | 1 | 100.0 | 237.89 |
| 6210-010-002 | 8693 | SAN JUAN AVE | 1 | 40.0 | 95.16 |
| 6210-010-003 | 8689 | SAN JUAN AVE | 1 | 40.0 | 95.16 |
| 6210-010-004 | 8685 | SAN JUAN AVE | 1 | 40.0 | 95.16 |
| 6210-010-005 | 8681 | SAN JUAN AVE | 1 | 40.0 | 95.16 |
| 6210-010-006 | 8677 | SAN JUAN AVE | 1 | 40.0 | 95.16 |
| 6210-010-007 | 8673 | SAN JUAN AVE | 1 | 40.0 | 95.16 |
| 6210-010-018 | 8674 | SAN GABRIEL AVE | 1 | 60.0 | 142.73 |
| 6210-010-019 | 8680 | SAN GABRIEL AVE | 1 | 60.0 | 142.73 |
| 6210-010-020 | 8686 | SAN GABRIEL AVE | 1 | 60.0 | 142.73 |
| 6210-010-021 | 8692 | SAN GABRIEL AVE | 1 | 60.0 | 142.73 |
| 6210-010-022 | 3801 | FIRESTONE BLVD | 1 | 100.0 | 237.89 |
| 6210-011-002 | 8999 | SAN JUAN AVE | 1 | 50.0 | 118.95 |
| 6210-011-003 | 8995 | SAN JUAN AVE #B | 1 | 49.0 | 116.57 |
| 6210-011-004 | 8991 | SAN JUAN AVE | 1 | 47.0 | 111.81 |
| 6210-011-005 | 8985 | SAN JUAN AVE | 1 | 47.0 | 111.81 |
| 6210-011-006 | 8981 | SAN JUAN AVE | 1 | 40.0 | 95.16 |
| 6210-011-007 | 8977 | SAN JUAN AVE | 1 | 40.0 | 95.16 |
| 6210-011-008 | 8973 | SAN JUAN AVE | 1 | 40.0 | 95.16 |
| 6210-011-009 | 8965 | SAN JUAN AVE | 1 | 60.0 | 142.73 |
| 6210-011-010 | 8963 | SAN JUAN AVE | 1 | 60.0 | 142.73 |
| 6210-011-011 | 8959 | SAN JUAN AVE | 1 | 40.0 | 95.16 |
| 6210-011-012 | 8955 | SAN JUAN AVE | 1 | 40.0 | 95.16 |
| 6210-011-013 | 8951 | SAN JUAN AVE | 1 | 40.0 | 95.16 |
| 6210-011-014 | 8947 | SAN JUAN AVE | 1 | 40.0 | 95.16 |
| 6210-011-015 | 8943 | SAN JUAN AVE | 1 | 40.0 | 95.16 |
| 6210-011-016 | 8939 | SAN JUAN AVE | 1 | 40.0 | 95.16 |
| 6210-011-017 | 8935 | SAN JUAN AVE | 1 | 40.0 | 95.16 |
| 6210-011-018 | 8929 | SAN JUAN AVE | 1 | 40.0 | 95.16 |

| | | | | | |
|--------------|------|--------------------|---|-------|--------|
| 6210-011-019 | 8925 | SAN JUAN AVE | 1 | 40.0 | 95.16 |
| 6210-011-020 | 8921 | SAN JUAN AVE | 1 | 40.0 | 95.16 |
| 6210-011-021 | 8917 | SAN JUAN AVE | 1 | 40.0 | 95.16 |
| 6210-011-027 | 8912 | SAN GABRIEL AVE | 1 | 40.0 | 95.16 |
| 6210-011-028 | 8916 | SAN GABRIEL AVE | 1 | 40.0 | 95.16 |
| 6210-011-029 | 8920 | SAN GABRIEL AVE | 1 | 40.0 | 95.16 |
| 6210-011-030 | 8926 | SAN GABRIEL AVE | 1 | 40.0 | 95.16 |
| 6210-011-031 | 8928 | SAN GABRIEL AVE | 1 | 40.0 | 95.16 |
| 6210-011-032 | 8932 | SAN GABRIEL AVE | 1 | 40.0 | 95.16 |
| 6210-011-033 | 8934 | SAN GABRIEL AVE | 1 | 40.0 | 95.16 |
| 6210-011-034 | 8940 | SAN GABRIEL AVE | 1 | 40.0 | 95.16 |
| 6210-011-035 | 8946 | SAN GABRIEL AVE | 1 | 40.0 | 95.16 |
| 6210-011-036 | 8948 | SAN GABRIEL AVE | 1 | 40.0 | 95.16 |
| 6210-011-037 | 8952 | SAN GABRIEL AVE | 1 | 40.0 | 95.16 |
| 6210-011-038 | 8956 | SAN GABRIEL AVE | 1 | 40.0 | 95.16 |
| 6210-011-039 | 8960 | SAN GABRIEL AVE | 1 | 40.0 | 95.16 |
| 6210-011-040 | 8964 | SAN GABRIEL AVE | 1 | 40.0 | 95.16 |
| 6210-011-041 | 8968 | SAN GABRIEL AVE | 1 | 40.0 | 95.16 |
| 6210-011-042 | 8972 | SAN GABRIEL AVE | 1 | 40.0 | 95.16 |
| 6210-011-043 | 8974 | SAN GABRIEL AVE | 1 | 40.0 | 95.16 |
| 6210-011-044 | 8980 | SAN GABRIEL AVE | 1 | 40.0 | 95.16 |
| 6210-011-045 | 8984 | SAN GABRIEL AVE | 1 | 40.0 | 95.16 |
| 6210-011-046 | 8988 | SAN GABRIEL AVE | 1 | 40.0 | 95.16 |
| 6210-011-047 | 8994 | SAN GABRIEL AVE | 1 | 60.0 | 142.73 |
| 6210-011-048 | 8998 | SAN GABRIEL AVE | 1 | 50.0 | 118.95 |
| 6210-011-053 | | NO SITUS AVAILABLE | 1 | 40.0 | 95.16 |
| 6210-011-054 | 3808 | FIRESTONE BLVD | 1 | 40.0 | 95.16 |
| 6210-011-055 | 3800 | FIRESTONE BLVD | 1 | 70.0 | 166.52 |
| 6210-011-056 | | NO SITUS AVAILABLE | 1 | 100.0 | 237.89 |
| 6210-011-057 | | NO SITUS AVAILABLE | 1 | 40.0 | 95.16 |
| 6210-011-273 | | NO SITUS AVAILABLE | 1 | 135.0 | 321.15 |
| 6210-011-274 | | NO SITUS AVAILABLE | 1 | 22.32 | 53.10 |
| 6210-012-002 | 9001 | SAN GABRIEL AVE | 1 | 50.0 | 118.95 |
| 6210-012-003 | 8995 | SAN GABRIEL AVE | 1 | 46.0 | 109.43 |
| 6210-012-004 | 8991 | SAN GABRIEL AVE | 1 | 46.0 | 109.43 |
| 6210-012-005 | 8987 | SAN GABRIEL AVE | 1 | 48.0 | 114.19 |
| 6210-012-006 | 8983 | SAN GABRIEL AVE | 1 | 40.0 | 95.16 |
| 6210-012-007 | 8977 | SAN GABRIEL AVE | 1 | 40.0 | 95.16 |
| 6210-012-008 | 8973 | SAN GABRIEL AVE | 1 | 40.0 | 95.16 |
| 6210-012-009 | 8971 | SAN GABRIEL AVE | 1 | 40.0 | 95.16 |
| 6210-012-010 | 8967 | SAN GABRIEL AVE | 1 | 40.0 | 95.16 |
| 6210-012-011 | 8961 | SAN GABRIEL AVE | 1 | 40.0 | 95.16 |
| 6210-012-012 | 8957 | SAN GABRIEL AVE | 1 | 40.0 | 95.16 |
| 6210-012-013 | 8953 | SAN GABRIEL AVE | 1 | 40.0 | 95.16 |
| 6210-012-014 | 8949 | SAN GABRIEL AVE | 1 | 40.0 | 95.16 |
| 6210-012-015 | 8945 | SAN GABRIEL AVE | 1 | 40.0 | 95.16 |
| 6210-012-016 | 8941 | SAN GABRIEL AVE | 1 | 40.0 | 95.16 |
| 6210-012-017 | 8937 | SAN GABRIEL AVE | 1 | 40.0 | 95.16 |
| 6210-012-018 | 8935 | SAN GABRIEL AVE | 1 | 50.0 | 118.95 |
| 6210-012-019 | 8927 | SAN GABRIEL AVE | 1 | 70.0 | 166.52 |
| 6210-012-020 | 8923 | SAN GABRIEL AVE | 1 | 40.0 | 95.16 |
| 6210-012-021 | 8919 | SAN GABRIEL AVE | 1 | 40.0 | 95.16 |
| 6210-012-022 | 8913 | SAN GABRIEL AVE | 1 | 40.0 | 95.16 |
| 6210-012-024 | 3700 | FIRESTONE BLVD | 1 | 200.0 | 475.78 |
| 6210-012-025 | 8912 | SAN CARLOS AVE | 1 | 40.0 | 95.16 |
| 6210-012-026 | 8916 | SAN CARLOS AVE | 1 | 40.0 | 95.16 |
| 6210-012-027 | 8920 | SAN CARLOS AVE | 1 | 40.0 | 95.16 |
| 6210-012-028 | 8926 | SAN CARLOS AVE | 1 | 60.0 | 142.73 |
| 6210-012-029 | 8932 | SAN CARLOS AVE | 1 | 60.0 | 142.73 |
| 6210-012-030 | 8936 | SAN CARLOS AVE | 1 | 40.0 | 95.16 |
| 6210-012-031 | 8940 | SAN CARLOS AVE | 1 | 40.0 | 95.16 |
| 6210-012-032 | 8944 | SAN CARLOS AVE | 1 | 40.0 | 95.16 |
| 6210-012-033 | 8948 | SAN CARLOS AVE | 1 | 40.0 | 95.16 |

| | | | | | |
|--------------|------|--------------------------|---|-------|--------|
| 6210-012-034 | 8952 | SAN CARLOS AVE | 1 | 40.0 | 95.16 |
| 6210-012-035 | 8956 | SAN CARLOS AVE | 1 | 40.0 | 95.16 |
| 6210-012-036 | 8960 | SAN CARLOS AVE | 1 | 40.0 | 95.16 |
| 6210-012-037 | 8964 | SAN CARLOS AVE | 1 | 40.0 | 95.16 |
| 6210-012-038 | 8968 | SAN CARLOS AVE | 1 | 40.0 | 95.16 |
| 6210-012-039 | 8972 | SAN CARLOS AVE | 1 | 40.0 | 95.16 |
| 6210-012-040 | 8976 | SAN CARLOS AVE | 1 | 40.0 | 95.16 |
| 6210-012-041 | 8980 | SAN CARLOS AVE | 1 | 40.0 | 95.16 |
| 6210-012-042 | 8986 | SAN CARLOS AVE | 1 | 46.0 | 109.43 |
| 6210-012-043 | 8990 | SAN CARLOS AVE | 1 | 46.0 | 109.43 |
| 6210-012-044 | 8994 | SAN CARLOS AVE | 1 | 46.0 | 109.43 |
| 6210-012-045 | 8998 | SAN CARLOS AVE | 1 | 40.0 | 95.16 |
| 6210-012-272 | | NO SITUS AVAILABLE | 1 | 5.0 | 11.89 |
| 6210-012-273 | | NO SITUS AVAILABLE | 1 | 150.0 | 356.84 |
| 6210-013-003 | 8691 | SAN GABRIEL AVE | 1 | 40.0 | 95.16 |
| 6210-013-004 | 8685 | SAN GABRIEL AVE | 1 | 41.0 | 97.53 |
| 6210-013-005 | 8681 | SAN GABRIEL AVE | 1 | 40.0 | 95.16 |
| 6210-013-006 | 8679 | SAN GABRIEL AVE | 1 | 40.0 | 95.16 |
| 6210-013-007 | 8675 | SAN GABRIEL AVE | 1 | 40.0 | 95.16 |
| 6210-013-008 | 8669 | SAN GABRIEL AVE | 1 | 40.0 | 95.16 |
| 6210-013-009 | 8665 | SAN GABRIEL AVE | 1 | 40.0 | 95.16 |
| 6210-013-010 | 8661 | SAN GABRIEL AVE | 1 | 40.0 | 95.16 |
| 6210-013-011 | 8657 | SAN GABRIEL AVE | 1 | 40.0 | 95.16 |
| 6210-013-012 | 8653 | SAN GABRIEL AVE | 1 | 40.0 | 95.16 |
| 6210-013-013 | 8649 | SAN GABRIEL AVE | 1 | 40.0 | 95.16 |
| 6210-013-014 | 8645 | SAN GABRIEL AVE | 1 | 40.0 | 95.16 |
| 6210-013-015 | 8641 | SAN GABRIEL AVE APT 000A | 1 | 40.0 | 95.16 |
| 6210-013-016 | 8637 | SAN GABRIEL AVE | 1 | 40.0 | 95.16 |
| 6210-013-017 | 8633 | SAN GABRIEL AVE | 1 | 40.0 | 95.16 |
| 6210-013-018 | 8631 | SAN GABRIEL AVE | 1 | 40.0 | 95.16 |
| 6210-013-019 | 8625 | SAN GABRIEL AVE | 1 | 40.0 | 95.16 |
| 6210-013-020 | 8621 | SAN GABRIEL AVE | 1 | 60.0 | 142.73 |
| 6210-013-021 | 8615 | SAN GABRIEL AVE | 1 | 60.0 | 142.73 |
| 6210-013-022 | 8611 | SAN GABRIEL AVE | 1 | 37.0 | 88.02 |
| 6210-013-023 | 8603 | SAN GABRIEL AVE | 1 | 76.0 | 180.80 |
| 6210-013-024 | 3720 | ARDMORE AVE | 1 | 37.0 | 88.02 |
| 6210-013-025 | 3716 | ARDMORE AVE | 1 | 37.0 | 88.02 |
| 6210-013-026 | 3712 | ARDMORE AVE | 1 | 45.0 | 107.05 |
| 6210-013-027 | 8600 | SAN CARLOS AVE | 1 | 70.0 | 166.52 |
| 6210-013-028 | 8608 | SAN CARLOS AVE | 1 | 50.0 | 118.95 |
| 6210-013-029 | 8612 | SAN CARLOS AVE | 1 | 40.0 | 95.16 |
| 6210-013-030 | 8618 | SAN CARLOS AVE | 1 | 40.0 | 95.16 |
| 6210-013-031 | 8620 | SAN CARLOS AVE | 1 | 40.0 | 95.16 |
| 6210-013-032 | 8624 | SAN CARLOS AVE | 1 | 40.0 | 95.16 |
| 6210-013-033 | 8628 | SAN CARLOS AVE | 1 | 40.0 | 95.16 |
| 6210-013-034 | 8632 | SAN CARLOS AVE | 1 | 40.0 | 95.16 |
| 6210-013-035 | 8636 | SAN CARLOS AVE | 1 | 40.0 | 95.16 |
| 6210-013-036 | 8640 | SAN CARLOS AVE | 1 | 40.0 | 95.16 |
| 6210-013-037 | 8644 | SAN CARLOS AVE | 1 | 40.0 | 95.16 |
| 6210-013-038 | 8648 | SAN CARLOS AVE | 1 | 40.0 | 95.16 |
| 6210-013-039 | 8652 | SAN CARLOS AVE | 1 | 40.0 | 95.16 |
| 6210-013-040 | 8656 | SAN CARLOS AVE | 1 | 40.0 | 95.16 |
| 6210-013-041 | 8660 | SAN CARLOS AVE | 1 | 40.0 | 95.16 |
| 6210-013-042 | 8664 | SAN CARLOS AVE | 1 | 40.0 | 95.16 |
| 6210-013-043 | 8670 | SAN CARLOS AVE | 1 | 40.0 | 95.16 |
| 6210-013-044 | 8672 | SAN CARLOS AVE | 1 | 40.0 | 95.16 |
| 6210-013-045 | 8676 | SAN CARLOS AVE | 1 | 40.0 | 95.16 |
| 6210-013-046 | 8680 | SAN CARLOS AVE | 1 | 40.0 | 95.16 |
| 6210-013-047 | 8684 | SAN CARLOS AVE | 1 | 40.0 | 95.16 |
| 6210-013-048 | 8688 | SAN CARLOS AVE | 1 | 40.0 | 95.16 |
| 6210-013-049 | 8692 | SAN CARLOS AVE | 1 | 40.0 | 95.16 |
| 6210-013-050 | 3705 | FIRESTONE BLVD | 1 | 100.0 | 237.89 |
| 6210-013-052 | | NO SITUS AVAILABLE | 1 | 100.0 | 237.89 |

| | | | | |
|--------------|-----------------------------|---|-------|--------|
| 6210-013-053 | NO SITUS AVAILABLE | 1 | 39.0 | 92.78 |
| 6210-014-002 | 8693 SAN CARLOS AVE | 1 | 40.0 | 95.16 |
| 6210-014-003 | 8689 SAN CARLOS AVE | 1 | 40.0 | 95.16 |
| 6210-014-004 | 8685 SAN CARLOS AVE | 1 | 40.0 | 95.16 |
| 6210-014-005 | 8681 SAN CARLOS AVE | 1 | 40.0 | 95.16 |
| 6210-014-006 | 8677 SAN CARLOS AVE | 1 | 40.0 | 95.16 |
| 6210-014-007 | 8673 SAN CARLOS AVE | 1 | 40.0 | 95.16 |
| 6210-014-008 | 8669 SAN CARLOS AVE | 1 | 40.0 | 95.16 |
| 6210-014-009 | 8665 SAN CARLOS AVE | 1 | 40.0 | 95.16 |
| 6210-014-010 | 8661 SAN CARLOS AVE | 1 | 40.0 | 95.16 |
| 6210-014-011 | 8657 SAN CARLOS AVE | 1 | 40.0 | 95.16 |
| 6210-014-012 | 8653 SAN CARLOS AVE | 1 | 40.0 | 95.16 |
| 6210-014-013 | 8649 SAN CARLOS AVE | 1 | 40.0 | 95.16 |
| 6210-014-014 | 8645 SAN CARLOS AVE | 1 | 40.0 | 95.16 |
| 6210-014-015 | 8641 SAN CARLOS AVE | 1 | 40.0 | 95.16 |
| 6210-014-016 | 8637 SAN CARLOS AVE | 1 | 40.0 | 95.16 |
| 6210-014-017 | 8633 SAN CARLOS AVE | 1 | 40.0 | 95.16 |
| 6210-014-018 | 8629 SAN CARLOS AVE | 1 | 40.0 | 95.16 |
| 6210-014-019 | 8625 SAN CARLOS AVE | 1 | 40.0 | 95.16 |
| 6210-014-020 | 8621 SAN CARLOS AVE | 1 | 40.0 | 95.16 |
| 6210-014-021 | 8617 SAN CARLOS AVE | 1 | 40.0 | 95.16 |
| 6210-014-022 | 8615 SAN CARLOS AVE | 1 | 40.0 | 95.16 |
| 6210-014-023 | 8611 SAN CARLOS AVE | 1 | 38.0 | 90.40 |
| 6210-014-024 | 8607 SAN CARLOS AVE | 1 | 38.0 | 90.40 |
| 6210-014-025 | 8603 SAN CARLOS AVE | 1 | 44.0 | 104.67 |
| 6210-014-026 | 3616 ARDMORE AVE | 1 | 40.0 | 95.16 |
| 6210-014-027 | 3600 ARDMORE AVE | 1 | 40.0 | 95.16 |
| 6210-014-028 | 8604 SAN ANTONIO AVE | 1 | 40.0 | 95.16 |
| 6210-014-029 | 8608 SAN ANTONIO AVE | 1 | 40.0 | 95.16 |
| 6210-014-030 | 8612 SAN ANTONIO AVE | 1 | 40.0 | 95.16 |
| 6210-014-031 | 8616 SAN ANTONIO AVE | 1 | 40.0 | 95.16 |
| 6210-014-032 | 8620 SAN ANTONIO AVE | 1 | 40.0 | 95.16 |
| 6210-014-033 | 8624 SAN ANTONIO AVE | 1 | 40.0 | 95.16 |
| 6210-014-034 | 8628 SAN ANTONIO AVE | 1 | 40.0 | 95.16 |
| 6210-014-035 | 8632 SAN ANTONIO AVE | 1 | 40.0 | 95.16 |
| 6210-014-036 | 8636 SAN ANTONIO AVE | 1 | 40.0 | 95.16 |
| 6210-014-037 | 8640 SAN ANTONIO AVE | 1 | 40.0 | 95.16 |
| 6210-014-038 | 8644 SAN ANTONIO AVE | 1 | 40.0 | 95.16 |
| 6210-014-039 | 8648 SAN ANTONIO AVE | 1 | 60.0 | 142.73 |
| 6210-014-040 | 8654 SAN ANTONIO AVE UNIT A | 1 | 60.0 | 142.73 |
| 6210-014-041 | 8660 SAN ANTONIO AVE | 1 | 40.0 | 95.16 |
| 6210-014-042 | 8664 SAN ANTONIO AVE | 1 | 40.0 | 95.16 |
| 6210-014-043 | 8668 SAN ANTONIO AVE | 1 | 40.0 | 95.16 |
| 6210-014-044 | 8672 SAN ANTONIO AVE | 1 | 40.0 | 95.16 |
| 6210-014-045 | 8676 SAN ANTONIO AVE | 1 | 40.0 | 95.16 |
| 6210-014-046 | 8680 SAN ANTONIO AVE | 1 | 40.0 | 95.16 |
| 6210-014-047 | 8684 SAN ANTONIO AVE | 1 | 40.0 | 95.16 |
| 6210-014-048 | 8686 SAN ANTONIO AVE | 1 | 40.0 | 95.16 |
| 6210-014-049 | 8692 SAN ANTONIO AVE | 1 | 40.0 | 95.16 |
| 6210-014-050 | 3601 FIRESTONE BLVD | 1 | 100.0 | 237.89 |
| 6210-014-051 | 3615 FIRESTONE BLVD | 1 | 100.0 | 237.89 |
| 6210-015-002 | 8999 SAN CARLOS AVE | 1 | 55.0 | 130.84 |
| 6210-015-003 | 8995 SAN CARLOS AVE | 1 | 45.0 | 107.05 |
| 6210-015-004 | 8991 SAN CARLOS AVE | 1 | 46.0 | 109.43 |
| 6210-015-005 | 8987 SAN CARLOS AVE | 1 | 46.0 | 109.43 |
| 6210-015-006 | 8981 SAN CARLOS AVE | 1 | 40.0 | 95.16 |
| 6210-015-007 | 8977 SAN CARLOS AVE | 1 | 40.0 | 95.16 |
| 6210-015-008 | 8973 SAN CARLOS AVE | 1 | 40.0 | 95.16 |
| 6210-015-009 | 8969 SAN CARLOS AVE | 1 | 40.0 | 95.16 |
| 6210-015-010 | 8965 SAN CARLOS AVE | 1 | 40.0 | 95.16 |
| 6210-015-011 | 8961 SAN CARLOS AVE | 1 | 40.0 | 95.16 |
| 6210-015-012 | 8957 SAN CARLOS AVE | 1 | 40.0 | 95.16 |
| 6210-015-013 | 8953 SAN CARLOS AVE | 1 | 40.0 | 95.16 |

| | | | | | |
|--------------|------|-------------------------|---|-------|--------|
| 6210-015-014 | 8949 | SAN CARLOS AVE | 1 | 40.0 | 95.16 |
| 6210-015-015 | 8945 | SAN CARLOS AVE | 1 | 40.0 | 95.16 |
| 6210-015-016 | 8941 | SAN CARLOS AVE | 1 | 40.0 | 95.16 |
| 6210-015-017 | 8937 | SAN CARLOS AVE | 1 | 40.0 | 95.16 |
| 6210-015-018 | 8933 | SAN CARLOS AVE | 1 | 40.0 | 95.16 |
| 6210-015-019 | 8929 | SAN CARLOS AVE | 1 | 40.0 | 95.16 |
| 6210-015-020 | 8927 | SAN CARLOS AVE | 1 | 40.0 | 95.16 |
| 6210-015-021 | 8921 | SAN CARLOS AVE | 1 | 40.0 | 95.16 |
| 6210-015-022 | 8915 | SAN CARLOS AVE | 1 | 40.0 | 95.16 |
| 6210-015-023 | 8913 | SAN CARLOS AVE | 1 | 40.0 | 95.16 |
| 6210-015-024 | 3620 | FIRESTONE BLVD | 1 | 100.0 | 237.89 |
| 6210-015-025 | 3610 | FIRESTONE BLVD | 1 | 100.0 | 237.89 |
| 6210-015-026 | 3600 | FIRESTONE BLVD | 1 | 40.0 | 95.16 |
| 6210-015-027 | 8916 | SAN ANTONIO AVE | 1 | 40.0 | 95.16 |
| 6210-015-028 | 8920 | SAN ANTONIO AVE | 1 | 40.0 | 95.16 |
| 6210-015-029 | 8924 | SAN ANTONIO AVE | 1 | 40.0 | 95.16 |
| 6210-015-030 | 8928 | SAN ANTONIO AVE | 1 | 40.0 | 95.16 |
| 6210-015-031 | 8932 | SAN ANTONIO AVE | 1 | 40.0 | 95.16 |
| 6210-015-032 | 8936 | SAN ANTONIO AVE | 1 | 40.0 | 95.16 |
| 6210-015-033 | 8940 | SAN ANTONIO AVE | 1 | 40.0 | 95.16 |
| 6210-015-034 | 8944 | SAN ANTONIO AVE | 1 | 40.0 | 95.16 |
| 6210-015-035 | 8948 | SAN ANTONIO AVE | 1 | 40.0 | 95.16 |
| 6210-015-036 | 8952 | SAN ANTONIO AVE | 1 | 40.0 | 95.16 |
| 6210-015-037 | 8956 | SAN ANTONIO AVE | 1 | 40.0 | 95.16 |
| 6210-015-038 | 8962 | SAN ANTONIO AVE | 1 | 40.0 | 95.16 |
| 6210-015-039 | 8966 | SAN ANTONIO AVE | 1 | 40.0 | 95.16 |
| 6210-015-040 | 8970 | SAN ANTONIO AVE | 1 | 40.0 | 95.16 |
| 6210-015-041 | 8972 | SAN ANTONIO AVE | 1 | 40.0 | 95.16 |
| 6210-015-042 | 8976 | SAN ANTONIO AVE | 1 | 40.0 | 95.16 |
| 6210-015-043 | 8980 | SAN ANTONIO AVE | 1 | 40.0 | 95.16 |
| 6210-015-044 | 8986 | SAN ANTONIO AVE | 1 | 44.0 | 104.67 |
| 6210-015-045 | 8990 | SAN ANTONIO AVE | 1 | 45.0 | 107.05 |
| 6210-015-046 | 8994 | SAN ANTONIO AVE | 1 | 45.0 | 107.05 |
| 6210-015-047 | 9000 | SAN ANTONIO AVE | 1 | 40.0 | 95.16 |
| 6210-015-272 | | NO SITUS AVAILABLE | 1 | 5.0 | 11.89 |
| 6210-015-273 | | NO SITUS AVAILABLE | 1 | 145.0 | 344.94 |
| 6210-016-001 | 3508 | FIRESTONE BLVD | 1 | 80.0 | 190.31 |
| 6210-016-003 | 8914 | CALIFORNIA AVE | 1 | 80.0 | 190.31 |
| 6210-016-004 | 8920 | CALIFORNIA AVE | 1 | 40.0 | 95.16 |
| 6210-016-005 | 8924 | CALIFORNIA AVE | 1 | 40.0 | 95.16 |
| 6210-016-006 | 8930 | CALIFORNIA AVE | 1 | 80.0 | 190.31 |
| 6210-016-007 | 8940 | CALIFORNIA AVE | 1 | 60.0 | 142.73 |
| 6210-016-008 | 8944 | CALIFORNIA AVE | 1 | 60.0 | 142.73 |
| 6210-016-009 | 8948 | CALIFORNIA AVE | 1 | 40.0 | 95.16 |
| 6210-016-010 | 8952 | CALIFORNIA AVE | 1 | 40.0 | 95.16 |
| 6210-016-011 | 8956 | CALIFORNIA AVE | 1 | 40.0 | 95.16 |
| 6210-016-012 | 8960 | CALIFORNIA AVE | 1 | 40.0 | 95.16 |
| 6210-016-013 | 8964 | CALIFORNIA AVE | 1 | 40.0 | 95.16 |
| 6210-016-014 | 8968 | CALIFORNIA AVE APT 000C | 1 | 40.0 | 95.16 |
| 6210-016-015 | 8972 | CALIFORNIA AVE | 1 | 40.0 | 95.16 |
| 6210-016-016 | 8976 | CALIFORNIA AVE | 1 | 40.0 | 95.16 |
| 6210-016-017 | 8980 | CALIFORNIA AVE | 1 | 42.0 | 99.91 |
| 6210-016-018 | 8988 | CALIFORNIA AVE | 1 | 40.0 | 95.16 |
| 6210-016-019 | 8990 | CALIFORNIA AVE | 1 | 45.0 | 107.05 |
| 6210-016-020 | 8994 | CALIFORNIA AVE | 1 | 45.0 | 107.05 |
| 6210-016-021 | 9000 | CALIFORNIA AVE | 1 | 40.0 | 95.16 |
| 6210-016-024 | 8999 | SAN ANTONIO AVE | 1 | 40.0 | 95.16 |
| 6210-016-025 | 8993 | SAN ANTONIO AVE | 1 | 67.0 | 159.39 |
| 6210-016-026 | 8987 | SAN ANTONIO AVE | 1 | 67.0 | 159.39 |
| 6210-016-027 | 8983 | SAN ANTONIO AVE | 1 | 40.0 | 95.16 |
| 6210-016-028 | 8979 | SAN ANTONIO AVE | 1 | 40.0 | 95.16 |
| 6210-016-029 | 8975 | SAN ANTONIO AVE | 1 | 40.0 | 95.16 |
| 6210-016-030 | 8971 | SAN ANTONIO AVE | 1 | 40.0 | 95.16 |

| | | | | | |
|--------------|------|-----------------------|---|-------|--------|
| 6210-016-031 | 8967 | SAN ANTONIO AVE | 1 | 40.0 | 95.16 |
| 6210-016-032 | 8963 | SAN ANTONIO AVE | 1 | 40.0 | 95.16 |
| 6210-016-033 | 8959 | SAN ANTONIO AVE | 1 | 40.0 | 95.16 |
| 6210-016-034 | 8955 | SAN ANTONIO AVE | 1 | 40.0 | 95.16 |
| 6210-016-035 | 8951 | SAN ANTONIO AVE | 1 | 40.0 | 95.16 |
| 6210-016-036 | 8945 | SAN ANTONIO AVE | 1 | 40.0 | 95.16 |
| 6210-016-037 | 8941 | SAN ANTONIO AVE | 1 | 40.0 | 95.16 |
| 6210-016-038 | 8937 | SAN ANTONIO AVE | 1 | 40.0 | 95.16 |
| 6210-016-039 | 8933 | SAN ANTONIO AVE | 1 | 40.0 | 95.16 |
| 6210-016-040 | 8929 | SAN ANTONIO AVE | 1 | 40.0 | 95.16 |
| 6210-016-041 | 8927 | SAN ANTONIO AVE | 1 | 40.0 | 95.16 |
| 6210-016-042 | 8921 | SAN ANTONIO AVE | 1 | 40.0 | 95.16 |
| 6210-016-043 | 8915 | SAN ANTONIO AVE | 1 | 39.0 | 92.78 |
| 6210-016-044 | 8911 | SAN ANTONIO AVE | 1 | 41.0 | 97.53 |
| 6210-016-047 | 3514 | FIRESTONE BLVD | 1 | 45.0 | 107.05 |
| 6210-016-050 | 3530 | FIRESTONE BLVD | 1 | 100.0 | 237.89 |
| 6210-016-051 | 3504 | FIRESTONE BLVD | 1 | 80.0 | 190.31 |
| 6210-016-273 | | NO SITUS AVAILABLE | 1 | 150.0 | 356.84 |
| 6210-016-274 | | NO SITUS AVAILABLE | 1 | 5.0 | 11.89 |
| 6210-017-001 | 3521 | FIRESTONE BLVD | 1 | 100.0 | 237.89 |
| 6210-017-002 | 8693 | SAN ANTONIO AVE | 1 | 40.0 | 95.16 |
| 6210-017-003 | 8689 | SAN ANTONIO AVE | 1 | 40.0 | 95.16 |
| 6210-017-004 | 8685 | SAN ANTONIO AVE | 1 | 40.0 | 95.16 |
| 6210-017-011 | 3501 | FIRESTONE BLVD | 1 | 160.0 | 380.62 |
| 6210-018-003 | 3473 | FIRESTONE BLVD | 1 | 60.0 | 142.73 |
| 6210-018-006 | | NO SITUS AVAILABLE | 1 | 40.0 | 95.16 |
| 6210-018-007 | 8665 | CALIFORNIA AVE | 1 | 120.0 | 285.47 |
| 6210-018-008 | | NO SITUS AVAILABLE | 1 | 20.0 | 47.58 |
| 6210-018-011 | 8645 | CALIFORNIA AVE | 1 | 40.0 | 95.16 |
| 6210-018-017 | 8621 | CALIFORNIA AVE | 1 | 40.0 | 95.16 |
| 6210-018-018 | 8615 | CALIFORNIA AVE | 1 | 80.0 | 190.31 |
| 6210-018-019 | 8603 | CALIFORNIA AVE | 1 | 120.0 | 285.47 |
| 6210-018-020 | 3462 | ARDMORE AVE APT A | 1 | 40.0 | 95.16 |
| 6210-018-023 | 8612 | VIRGINIA AVE | 1 | 80.0 | 190.31 |
| 6210-018-024 | 8620 | VIRGINIA AVE | 1 | 40.0 | 95.16 |
| 6210-018-025 | 8624 | VIRGINIA AVE | 1 | 40.0 | 95.16 |
| 6210-018-026 | 8628 | VIRGINIA AVE | 1 | 40.0 | 95.16 |
| 6210-018-027 | 8632 | VIRGINIA AVE | 1 | 40.0 | 95.16 |
| 6210-018-028 | 8636 | VIRGINIA AVE | 1 | 40.0 | 95.16 |
| 6210-018-029 | 8642 | VIRGINIA AVE | 1 | 40.0 | 95.16 |
| 6210-018-030 | 8646 | VIRGINIA AVE | 1 | 40.0 | 95.16 |
| 6210-018-032 | 8660 | VIRGINIA AVE | 1 | 40.0 | 95.16 |
| 6210-018-033 | 8664 | VIRGINIA AVE | 1 | 40.0 | 95.16 |
| 6210-018-034 | 8668 | VIRGINIA AVE | 1 | 40.0 | 95.16 |
| 6210-018-039 | 3473 | FIRESTONE BLVD | 1 | 41.0 | 97.53 |
| 6210-018-040 | 3465 | FIRESTONE BLVD | 1 | 40.0 | 95.16 |
| 6210-018-041 | 3451 | FIRESTONE BLVD | 1 | 94.0 | 223.62 |
| 6210-018-047 | 3475 | FIRESTONE BLVD | 1 | 100.0 | 237.89 |
| 6210-018-048 | 8625 | CALIFORNIA AVE | 1 | 40.0 | 95.16 |
| 6210-018-051 | 8606 | VIRGINIA AVE | 1 | 40.0 | 95.16 |
| 6210-018-052 | 8610 | VIRGINIA AVE | 1 | 40.0 | 95.16 |
| 6210-018-053 | 8655 | CALIFORNIA AVE | 1 | 100.0 | 237.89 |
| 6210-018-054 | 8650 | VIRGINIA AVE | 1 | 55.0 | 130.84 |
| 6210-018-055 | 8656 | VIRGINIA AVE | 1 | 65.0 | 154.63 |
| 6210-018-056 | 8633 | CALIFORNIA AVE | 1 | 160.0 | 380.62 |
| 6210-018-057 | | NO SITUS AVAILABLE | 1 | 320.0 | 761.25 |
| 6210-018-058 | | NO SITUS AVAILABLE | 1 | 120.0 | 285.47 |
| 6210-019-002 | 8997 | CALIFORNIA AVE | 1 | 50.0 | 118.95 |
| 6210-019-003 | 8993 | CALIFORNIA AVE | 1 | 43.0 | 102.29 |
| 6210-019-004 | 8989 | CALIFORNIA AVE UNIT B | 1 | 43.0 | 102.29 |
| 6210-019-005 | 8985 | CALIFORNIA AVE | 1 | 44.0 | 104.67 |
| 6210-019-006 | 8981 | CALIFORNIA AVE | 1 | 40.0 | 95.16 |
| 6210-019-007 | 8977 | CALIFORNIA AVE | 1 | 40.0 | 95.16 |

| | | | | | |
|--------------|------|------------------------|---|-------|--------|
| 6210-019-008 | 8973 | CALIFORNIA AVE | 1 | 40.0 | 95.16 |
| 6210-019-009 | 8969 | CALIFORNIA AVE | 1 | 40.0 | 95.16 |
| 6210-019-010 | 8965 | CALIFORNIA AVE | 1 | 40.0 | 95.16 |
| 6210-019-011 | 8961 | CALIFORNIA AVE | 1 | 40.0 | 95.16 |
| 6210-019-012 | 8959 | CALIFORNIA AVE | 1 | 40.0 | 95.16 |
| 6210-019-013 | 8955 | CALIFORNIA AVE | 1 | 40.0 | 95.16 |
| 6210-019-014 | 8951 | CALIFORNIA AVE | 1 | 40.0 | 95.16 |
| 6210-019-015 | 8941 | CALIFORNIA AVE | 1 | 80.0 | 190.31 |
| 6210-019-016 | 8939 | CALIFORNIA AVE | 1 | 40.0 | 95.16 |
| 6210-019-017 | 8935 | CALIFORNIA AVE | 1 | 40.0 | 95.16 |
| 6210-019-018 | 8931 | CALIFORNIA AVE | 1 | 40.0 | 95.16 |
| 6210-019-019 | 8927 | CALIFORNIA AVE | 1 | 40.0 | 95.16 |
| 6210-019-020 | 8919 | CALIFORNIA AVE | 1 | 80.0 | 190.31 |
| 6210-019-023 | 3460 | FIRESTONE BLVD | 1 | 100.0 | 237.89 |
| 6210-019-024 | 8912 | VIRGINIA AVE | 1 | 40.0 | 95.16 |
| 6210-019-025 | 8916 | VIRGINIA AVE | 1 | 40.0 | 95.16 |
| 6210-019-026 | 8920 | VIRGINIA AVE | 1 | 40.0 | 95.16 |
| 6210-019-027 | 8924 | VIRGINIA AVE | 1 | 40.0 | 95.16 |
| 6210-019-028 | 8928 | VIRGINIA AVE | 1 | 40.0 | 95.16 |
| 6210-019-029 | 8934 | VIRGINIA AVE | 1 | 40.0 | 95.16 |
| 6210-019-030 | 8938 | VIRGINIA AVE | 1 | 40.0 | 95.16 |
| 6210-019-031 | 8940 | VIRGINIA AVE | 1 | 40.0 | 95.16 |
| 6210-019-032 | 8944 | VIRGINIA AVE | 1 | 40.0 | 95.16 |
| 6210-019-033 | 8952 | VIRGINIA AVE | 1 | 40.0 | 95.16 |
| 6210-019-034 | 8954 | VIRGINIA AVE | 1 | 40.0 | 95.16 |
| 6210-019-035 | 8956 | VIRGINIA AVE #B | 1 | 40.0 | 95.16 |
| 6210-019-036 | 8960 | VIRGINIA AVE | 1 | 70.0 | 166.52 |
| 6210-019-037 | 8968 | VIRGINIA AVE | 1 | 50.0 | 118.95 |
| 6210-019-038 | 8972 | VIRGINIA AVE | 1 | 40.0 | 95.16 |
| 6210-019-039 | 8976 | VIRGINIA AVE | 1 | 40.0 | 95.16 |
| 6210-019-040 | 8980 | VIRGINIA AVE | 1 | 40.0 | 95.16 |
| 6210-019-042 | 8998 | VIRGINIA AVE | 1 | 39.0 | 92.78 |
| 6210-019-044 | 8986 | VIRGINIA AVE | 1 | 48.0 | 114.19 |
| 6210-019-045 | 8990 | VIRGINIA AVE | 1 | 80.0 | 190.31 |
| 6210-019-047 | | NO SITUS AVAILABLE | 1 | 40.0 | 95.16 |
| 6210-019-048 | 3480 | FIRESTONE BLVD | 1 | 100.0 | 237.89 |
| 6210-019-272 | | NO SITUS AVAILABLE | 1 | 5.0 | 11.89 |
| 6210-019-273 | | NO SITUS AVAILABLE | 1 | 151.0 | 359.21 |
| 6210-020-003 | 8993 | VIRGINIA AVE | 1 | 55.0 | 130.84 |
| 6210-020-004 | 8987 | VIRGINIA AVE | 1 | 60.0 | 142.73 |
| 6210-020-006 | 8981 | VIRGINIA AVE | 1 | 60.0 | 142.73 |
| 6210-020-007 | 8975 | VIRGINIA AVE | 1 | 60.0 | 142.73 |
| 6210-020-009 | 8969 | VIRGINIA AVE | 1 | 70.0 | 166.52 |
| 6210-020-010 | 8963 | VIRGINIA AVE | 1 | 50.0 | 118.95 |
| 6210-020-012 | 8957 | VIRGINIA AVE | 1 | 60.0 | 142.73 |
| 6210-020-013 | 8951 | VIRGINIA AVE | 1 | 60.0 | 142.73 |
| 6210-020-015 | 8945 | VIRGINIA AVE | 1 | 60.0 | 142.73 |
| 6210-020-016 | 8939 | VIRGINIA AVE | 1 | 60.0 | 142.73 |
| 6210-020-018 | 8929 | VIRGINIA AVE | 1 | 40.0 | 95.16 |
| 6210-020-021 | 8925 | VIRGINIA AVE | 1 | 40.0 | 95.16 |
| 6210-020-023 | 8921 | VIRGINIA AVE | 1 | 60.0 | 142.73 |
| 6210-020-024 | 8915 | VIRGINIA AVE | 1 | 60.0 | 142.73 |
| 6210-020-028 | 3400 | FIRESTONE BLVD | 1 | 46.0 | 109.43 |
| 6210-020-029 | 8912 | ELIZABETH AVE | 1 | 40.0 | 95.16 |
| 6210-020-031 | 8924 | ELIZABETH AVE | 1 | 31.0 | 73.75 |
| 6210-020-032 | 8928 | ELIZABETH AVE | 1 | 40.0 | 95.16 |
| 6210-020-033 | 8932 | ELIZABETH AVE | 1 | 40.0 | 95.16 |
| 6210-020-034 | 8938 | ELIZABETH AVE | 1 | 40.0 | 95.16 |
| 6210-020-035 | 8942 | ELIZABETH AVE APT 000C | 1 | 60.0 | 142.73 |
| 6210-020-036 | 8946 | ELIZABETH AVE | 1 | 50.0 | 118.95 |
| 6210-020-037 | 8952 | ELIZABETH AVE APT 000A | 1 | 50.0 | 118.95 |
| 6210-020-038 | 8958 | ELIZABETH AVE | 1 | 40.0 | 95.16 |
| 6210-020-039 | 8960 | ELIZABETH AVE | 1 | 40.0 | 95.16 |

| | | | | | |
|--------------|------|--------------------|---|--------|----------|
| 6210-020-040 | 8966 | ELIZABETH AVE | 1 | 40.0 | 95.16 |
| 6210-020-041 | 8970 | ELIZABETH AVE | 1 | 40.0 | 95.16 |
| 6210-020-042 | 8974 | ELIZABETH AVE | 1 | 40.0 | 95.16 |
| 6210-020-043 | 8978 | ELIZABETH AVE | 1 | 40.0 | 95.16 |
| 6210-020-044 | 8982 | ELIZABETH AVE | 1 | 40.0 | 95.16 |
| 6210-020-045 | 8988 | ELIZABETH AVE | 1 | 40.0 | 95.16 |
| 6210-020-046 | 8990 | ELIZABETH AVE | 1 | 40.0 | 95.16 |
| 6210-020-047 | 8992 | ELIZABETH AVE | 1 | 34.0 | 80.88 |
| 6210-020-049 | 8927 | VIRGINIA AVE | 1 | 40.0 | 95.16 |
| 6210-020-051 | 3420 | FIRESTONE BLVD | 1 | 217.0 | 516.22 |
| 6210-020-052 | 8916 | ELIZABETH AVE | 1 | 40.0 | 95.16 |
| 6210-020-053 | 8920 | ELIZABETH AVE | 1 | 40.0 | 95.16 |
| 6210-020-280 | | NO SITUS AVAILABLE | 1 | 16.93 | 40.27 |
| 6210-020-281 | | NO SITUS AVAILABLE | 1 | 240.0 | 570.94 |
| 6210-020-283 | | NO SITUS AVAILABLE | 1 | 169.0 | 402.03 |
| 6210-020-284 | | NO SITUS AVAILABLE | 1 | 844.68 | 2,009.41 |
| 6210-021-002 | 3425 | FIRESTONE BLVD | 1 | 57.0 | 135.60 |
| 6210-021-003 | 3419 | FIRESTONE BLVD | 1 | 40.0 | 95.16 |
| 6210-021-005 | 8691 | VIRGINIA AVE | 1 | 60.0 | 142.73 |
| 6210-021-006 | 8687 | VIRGINIA AVE | 1 | 60.0 | 142.73 |
| 6210-021-007 | 8681 | VIRGINIA AVE | 1 | 60.0 | 142.73 |
| 6210-021-009 | 8675 | VIRGINIA AVE | 1 | 60.0 | 142.73 |
| 6210-021-010 | 8669 | VIRGINIA AVE | 1 | 60.0 | 142.73 |
| 6210-021-012 | 8663 | VIRGINIA AVE | 1 | 60.0 | 142.73 |
| 6210-021-013 | 8657 | VIRGINIA AVE | 1 | 60.0 | 142.73 |
| 6210-021-015 | 8651 | VIRGINIA AVE | 1 | 60.0 | 142.73 |
| 6210-021-016 | 8645 | VIRGINIA AVE | 1 | 60.0 | 142.73 |
| 6210-021-018 | 8639 | VIRGINIA AVE | 1 | 60.0 | 142.73 |
| 6210-021-019 | 8633 | VIRGINIA AVE | 1 | 60.0 | 142.73 |
| 6210-021-021 | 8627 | VIRGINIA AVE | 1 | 60.0 | 142.73 |
| 6210-021-022 | 8621 | VIRGINIA AVE | 1 | 55.0 | 130.84 |
| 6210-021-024 | 8615 | VIRGINIA AVE | 1 | 65.0 | 154.63 |
| 6210-021-026 | 3448 | ARDMORE AVE | 1 | 49.0 | 116.57 |
| 6210-021-027 | 3420 | ARDMORE AVE | 1 | 49.0 | 116.57 |
| 6210-021-280 | | NO SITUS AVAILABLE | 1 | 100.0 | 237.89 |
| 6210-021-281 | | NO SITUS AVAILABLE | 1 | 960.0 | 2,283.74 |
| 6210-023-002 | 8993 | ELIZABETH AVE | 1 | 50.0 | 118.95 |
| 6210-023-003 | 8985 | ELIZABETH AVE | 1 | 64.0 | 152.25 |
| 6210-023-004 | 8981 | ELIZABETH AVE | 1 | 60.0 | 142.73 |
| 6210-023-005 | 8975 | ELIZABETH AVE | 1 | 60.0 | 142.73 |
| 6210-023-009 | 8967 | ELIZABETH AVE | 1 | 40.0 | 95.16 |
| 6210-023-010 | 8963 | ELIZABETH AVE | 1 | 40.0 | 95.16 |
| 6210-023-011 | 8959 | ELIZABETH AVE | 1 | 40.0 | 95.16 |
| 6210-023-012 | 8955 | ELIZABETH AVE | 1 | 40.0 | 95.16 |
| 6210-023-013 | 8951 | ELIZABETH AVE | 1 | 40.0 | 95.16 |
| 6210-023-014 | 8947 | ELIZABETH AVE | 1 | 40.0 | 95.16 |
| 6210-023-015 | 8943 | ELIZABETH AVE | 1 | 40.0 | 95.16 |
| 6210-023-016 | 8939 | ELIZABETH AVE | 1 | 40.0 | 95.16 |
| 6210-023-017 | 8933 | ELIZABETH AVE | 1 | 40.0 | 95.16 |
| 6210-023-018 | 8929 | ELIZABETH AVE | 1 | 40.0 | 95.16 |
| 6210-023-019 | 8925 | ELIZABETH AVE | 1 | 40.0 | 95.16 |
| 6210-023-020 | 8921 | ELIZABETH AVE | 1 | 40.0 | 95.16 |
| 6210-023-021 | 8917 | ELIZABETH AVE | 1 | 40.0 | 95.16 |
| 6210-023-022 | 8915 | ELIZABETH AVE | 1 | 40.0 | 95.16 |
| 6210-023-026 | 8912 | VICTORIA AVE | 1 | 78.0 | 185.55 |
| 6210-023-027 | 8920 | VICTORIA AVE | 1 | 42.0 | 99.91 |
| 6210-023-028 | 8926 | VICTORIA AVE | 1 | 40.0 | 95.16 |
| 6210-023-029 | 8930 | VICTORIA AVE | 1 | 40.0 | 95.16 |
| 6210-023-030 | 8934 | VICTORIA AVE | 1 | 40.0 | 95.16 |
| 6210-023-031 | 8938 | VICTORIA AVE | 1 | 40.0 | 95.16 |
| 6210-023-033 | 8944 | VICTORIA AVE | 1 | 40.0 | 95.16 |
| 6210-023-034 | 8950 | VICTORIA AVE | 1 | 40.0 | 95.16 |
| 6210-023-035 | 8954 | VICTORIA AVE | 1 | 40.0 | 95.16 |

| | | | | | |
|--------------|------|--------------------|---|-------|--------|
| 6210-023-036 | 8958 | VICTORIA AVE | 1 | 40.0 | 95.16 |
| 6210-023-037 | 8960 | VICTORIA AVE | 1 | 45.0 | 107.05 |
| 6210-023-038 | 8964 | VICTORIA AVE | 1 | 38.0 | 90.40 |
| 6210-023-039 | 8968 | VICTORIA AVE | 1 | 38.0 | 90.40 |
| 6210-023-040 | 8972 | VICTORIA AVE | 1 | 58.0 | 137.98 |
| 6210-023-041 | 8976 | VICTORIA AVE | 1 | 62.0 | 147.49 |
| 6210-023-042 | 8986 | VICTORIA AVE | 1 | 40.0 | 95.16 |
| 6210-023-043 | 8988 | VICTORIA AVE | 1 | 40.0 | 95.16 |
| 6210-023-044 | 8992 | VICTORIA AVE | 1 | 31.0 | 73.75 |
| 6210-023-047 | 8971 | ELIZABETH AVE | 1 | 40.0 | 95.16 |
| 6210-023-049 | 3382 | FIRESTONE BLVD | 1 | 200.0 | 475.78 |
| 6210-023-051 | 8940 | VICTORIA AVE | 1 | 20.0 | 47.58 |
| 6210-023-052 | 8942 | VICTORIA AVE | 1 | 20.0 | 47.58 |
| 6210-023-272 | | NO SITUS AVAILABLE | 1 | 5.0 | 11.89 |
| 6210-023-273 | | NO SITUS AVAILABLE | 1 | 240.0 | 570.94 |
| 6210-024-002 | 8993 | VICTORIA AVE | 1 | 39.0 | 92.78 |
| 6210-024-003 | 8991 | VICTORIA AVE | 1 | 39.0 | 92.78 |
| 6210-024-004 | 8989 | VICTORIA AVE | 1 | 39.0 | 92.78 |
| 6210-024-005 | 8995 | VICTORIA AVE | 1 | 40.0 | 95.16 |
| 6210-024-006 | 8983 | VICTORIA AVE | 1 | 40.0 | 95.16 |
| 6210-024-007 | 8975 | VICTORIA AVE | 1 | 40.0 | 95.16 |
| 6210-024-008 | 8973 | VICTORIA AVE | 1 | 40.0 | 95.16 |
| 6210-024-009 | 8969 | VICTORIA AVE | 1 | 40.0 | 95.16 |
| 6210-024-010 | 8965 | VICTORIA AVE | 1 | 40.0 | 95.16 |
| 6210-024-011 | 8961 | VICTORIA AVE | 1 | 40.0 | 95.16 |
| 6210-024-012 | 8957 | VICTORIA AVE | 1 | 60.0 | 142.73 |
| 6210-024-013 | 8951 | VICTORIA AVE | 1 | 60.0 | 142.73 |
| 6210-024-014 | 8947 | VICTORIA AVE | 1 | 40.0 | 95.16 |
| 6210-024-015 | 8943 | VICTORIA AVE | 1 | 40.0 | 95.16 |
| 6210-024-016 | 8939 | VICTORIA AVE | 1 | 40.0 | 95.16 |
| 6210-024-017 | 8933 | VICTORIA AVE | 1 | 60.0 | 142.73 |
| 6210-024-018 | 8927 | VICTORIA AVE | 1 | 60.0 | 142.73 |
| 6210-024-019 | 8925 | VICTORIA AVE | 1 | 40.0 | 95.16 |
| 6210-024-020 | 8919 | VICTORIA AVE | 1 | 40.0 | 95.16 |
| 6210-024-021 | 8915 | VICTORIA AVE | 1 | 40.0 | 95.16 |
| 6210-024-024 | 3300 | FIRESTONE BLVD | 1 | 86.0 | 204.59 |
| 6210-024-026 | 8912 | DEARBORN AVE | 1 | 40.0 | 95.16 |
| 6210-024-027 | 8916 | DEARBORN AVE | 1 | 40.0 | 95.16 |
| 6210-024-028 | 8920 | DEARBORN AVE | 1 | 40.0 | 95.16 |
| 6210-024-029 | 8926 | DEARBORN AVE | 1 | 40.0 | 95.16 |
| 6210-024-030 | 8930 | DEARBORN AVE | 1 | 40.0 | 95.16 |
| 6210-024-031 | 8932 | DEARBORN AVE | 1 | 40.0 | 95.16 |
| 6210-024-032 | 8936 | DEARBORN AVE | 1 | 40.0 | 95.16 |
| 6210-024-033 | 8940 | DEARBORN AVE | 1 | 40.0 | 95.16 |
| 6210-024-034 | 8944 | DEARBORN AVE | 1 | 40.0 | 95.16 |
| 6210-024-035 | 8950 | DEARBORN AVE | 1 | 40.0 | 95.16 |
| 6210-024-036 | 8954 | DEARBORN AVE | 1 | 40.0 | 95.16 |
| 6210-024-037 | 8958 | DEARBORN AVE APT C | 1 | 40.0 | 95.16 |
| 6210-024-038 | 8960 | DEARBORN AVE | 1 | 40.0 | 95.16 |
| 6210-024-039 | 8964 | DEARBORN AVE | 1 | 40.0 | 95.16 |
| 6210-024-040 | 8968 | DEARBORN AVE | 1 | 40.0 | 95.16 |
| 6210-024-041 | 8972 | DEARBORN AVE | 1 | 40.0 | 95.16 |
| 6210-024-044 | 8980 | DEARBORN AVE | 1 | 40.0 | 95.16 |
| 6210-024-045 | 8997 | VICTORIA AVE | 1 | 40.0 | 95.16 |
| 6210-024-046 | 8984 | DEARBORN AVE | 1 | 38.0 | 90.40 |
| 6210-024-047 | 8988 | DEARBORN AVE | 1 | 38.0 | 90.40 |
| 6210-024-048 | 8992 | DEARBORN AVE | 1 | 38.0 | 90.40 |
| 6210-024-050 | 8974 | DEARBORN AVE APT A | 1 | 40.0 | 95.16 |
| 6210-024-053 | 3328 | FIRESTONE BLVD | 1 | 100.0 | 237.89 |
| 6210-024-055 | | NO SITUS AVAILABLE | 1 | 64.0 | 152.25 |
| 6210-024-274 | | NO SITUS AVAILABLE | 1 | 2.5 | 5.95 |
| 6210-024-275 | | NO SITUS AVAILABLE | 1 | 2.5 | 5.95 |
| 6210-025-001 | 8600 | STATE ST | 1 | 80.0 | 190.31 |

| | | | | | |
|--------------|------|----------------|---|-------|--------|
| 6210-025-002 | 8608 | STATE ST | 1 | 40.0 | 95.16 |
| 6210-025-003 | 8614 | STATE ST | 1 | 40.0 | 95.16 |
| 6210-025-004 | 8618 | STATE ST | 1 | 40.0 | 95.16 |
| 6210-025-005 | 8622 | STATE ST | 1 | 40.0 | 95.16 |
| 6210-025-006 | 8626 | STATE ST | 1 | 42.0 | 99.91 |
| 6210-025-007 | 8630 | STATE ST | 1 | 38.0 | 90.40 |
| 6210-025-008 | 8632 | STATE ST | 1 | 40.0 | 95.16 |
| 6210-025-009 | 8640 | STATE ST | 1 | 80.0 | 190.31 |
| 6210-025-010 | 8646 | STATE ST | 1 | 40.0 | 95.16 |
| 6210-025-013 | 8662 | STATE ST | 1 | 40.0 | 95.16 |
| 6210-025-014 | 8664 | STATE ST | 1 | 40.0 | 95.16 |
| 6210-025-015 | 8670 | STATE ST | 1 | 40.0 | 95.16 |
| 6210-025-016 | 8672 | STATE ST | 1 | 40.0 | 95.16 |
| 6210-025-017 | 8676 | STATE ST | 1 | 40.0 | 95.16 |
| 6210-025-018 | 8682 | STATE ST | 1 | 40.0 | 95.16 |
| 6210-025-021 | 3271 | FIRESTONE BLVD | 1 | 100.0 | 237.89 |
| 6210-025-023 | 8681 | DEARBORN AVE | 1 | 40.0 | 95.16 |
| 6210-025-024 | 8677 | DEARBORN AVE | 1 | 40.0 | 95.16 |
| 6210-025-025 | 8673 | DEARBORN AVE | 1 | 40.0 | 95.16 |
| 6210-025-026 | 8669 | DEARBORN AVE | 1 | 40.0 | 95.16 |
| 6210-025-027 | 8665 | DEARBORN AVE | 1 | 40.0 | 95.16 |
| 6210-025-028 | 8661 | DEARBORN AVE | 1 | 40.0 | 95.16 |
| 6210-025-029 | 8657 | DEARBORN AVE | 1 | 40.0 | 95.16 |
| 6210-025-030 | 8653 | DEARBORN AVE | 1 | 40.0 | 95.16 |
| 6210-025-031 | 8651 | DEARBORN AVE | 1 | 40.0 | 95.16 |
| 6210-025-032 | 8637 | DEARBORN AVE | 1 | 120.0 | 285.47 |
| 6210-025-033 | 8633 | DEARBORN AVE | 1 | 40.0 | 95.16 |
| 6210-025-034 | 8629 | DEARBORN AVE | 1 | 40.0 | 95.16 |
| 6210-025-035 | 8625 | DEARBORN AVE | 1 | 40.0 | 95.16 |
| 6210-025-036 | 8621 | DEARBORN AVE | 1 | 40.0 | 95.16 |
| 6210-025-037 | 8617 | DEARBORN AVE | 1 | 40.0 | 95.16 |
| 6210-025-038 | 8613 | DEARBORN AVE | 1 | 40.0 | 95.16 |
| 6210-025-039 | 8609 | DEARBORN AVE | 1 | 40.0 | 95.16 |
| 6210-025-040 | 3274 | ARDMORE AVE | 1 | 60.0 | 142.73 |
| 6210-025-041 | 3270 | ARDMORE AVE | 1 | 50.0 | 118.95 |
| 6210-025-042 | 3266 | ARDMORE AVE | 1 | 40.0 | 95.16 |
| 6210-025-043 | 8650 | STATE ST | 1 | 60.0 | 142.73 |
| 6210-025-045 | 8654 | STATE ST | 1 | 60.0 | 142.73 |
| 6210-025-048 | 3255 | FIRESTONE BLVD | 1 | 100.0 | 237.89 |
| 6210-026-002 | 8991 | DEARBORN AVE | 1 | 60.0 | 142.73 |
| 6210-026-003 | 8985 | DEARBORN AVE | 1 | 59.0 | 140.36 |
| 6210-026-004 | 8983 | DEARBORN AVE | 1 | 40.0 | 95.16 |
| 6210-026-005 | 8979 | DEARBORN AVE | 1 | 40.0 | 95.16 |
| 6210-026-006 | 8975 | DEARBORN AVE | 1 | 40.0 | 95.16 |
| 6210-026-007 | 8971 | DEARBORN AVE | 1 | 40.0 | 95.16 |
| 6210-026-008 | 8967 | DEARBORN AVE | 1 | 40.0 | 95.16 |
| 6210-026-009 | 8963 | DEARBORN AVE | 1 | 40.0 | 95.16 |
| 6210-026-010 | 8959 | DEARBORN AVE | 1 | 40.0 | 95.16 |
| 6210-026-011 | 8955 | DEARBORN AVE | 1 | 40.0 | 95.16 |
| 6210-026-012 | 8951 | DEARBORN AVE | 1 | 40.0 | 95.16 |
| 6210-026-016 | 8939 | DEARBORN AVE | 1 | 80.0 | 190.31 |
| 6210-026-017 | 8935 | DEARBORN AVE | 1 | 40.0 | 95.16 |
| 6210-026-018 | 8931 | DEARBORN AVE | 1 | 40.0 | 95.16 |
| 6210-026-019 | 8927 | DEARBORN AVE | 1 | 40.0 | 95.16 |
| 6210-026-020 | 8921 | DEARBORN AVE | 1 | 60.0 | 142.73 |
| 6210-026-024 | 8928 | STATE ST | 1 | 80.0 | 190.31 |
| 6210-026-027 | 8936 | STATE ST | 1 | 120.0 | 285.47 |
| 6210-026-030 | 8956 | STATE ST | 1 | 40.0 | 95.16 |
| 6210-026-031 | 8960 | STATE ST | 1 | 40.0 | 95.16 |
| 6210-026-032 | 8966 | STATE ST | 1 | 40.0 | 95.16 |
| 6210-026-033 | 8970 | STATE ST | 1 | 40.0 | 95.16 |
| 6210-026-034 | 8982 | STATE ST | 1 | 231.0 | 549.53 |
| 6210-026-037 | 8947 | DEARBORN AVE | 1 | 40.0 | 95.16 |

| | | | | | |
|--------------|------|--------------------|---|-------|--------|
| 6210-026-038 | 8932 | STATE ST | 1 | 40.0 | 95.16 |
| 6210-026-040 | 8918 | STATE ST | 1 | 65.0 | 154.63 |
| 6210-026-041 | 3250 | FIRESTONE BLVD | 1 | 155.0 | 368.73 |
| 6210-026-042 | 8948 | STATE ST | 1 | 40.0 | 95.16 |
| 6210-026-043 | 8952 | STATE ST | 1 | 40.0 | 95.16 |
| 6210-026-272 | | NO SITUS AVAILABLE | 1 | 5.0 | 11.89 |
| 6210-026-273 | | NO SITUS AVAILABLE | 1 | 240.0 | 570.94 |
| 6211-001-001 | 3316 | SANTA ANA ST | 1 | 45.0 | 107.05 |
| 6211-001-002 | 3322 | SANTA ANA ST | 1 | 45.0 | 107.05 |
| 6211-001-003 | 8111 | VICTORIA AVE | 1 | 60.0 | 142.73 |
| 6211-001-004 | 8115 | VICTORIA AVE | 1 | 40.0 | 95.16 |
| 6211-001-005 | 8119 | VICTORIA AVE | 1 | 40.0 | 95.16 |
| 6211-001-006 | 8121 | VICTORIA AVE | 1 | 40.0 | 95.16 |
| 6211-001-007 | 8125 | VICTORIA AVE | 1 | 40.0 | 95.16 |
| 6211-001-008 | 8129 | VICTORIA AVE | 1 | 40.0 | 95.16 |
| 6211-001-009 | 8133 | VICTORIA AVE | 1 | 40.0 | 95.16 |
| 6211-001-010 | 8137 | VICTORIA AVE | 1 | 40.0 | 95.16 |
| 6211-001-011 | 8141 | VICTORIA AVE | 1 | 40.0 | 95.16 |
| 6211-001-012 | 8145 | VICTORIA AVE | 1 | 40.0 | 95.16 |
| 6211-001-013 | 8149 | VICTORIA AVE | 1 | 40.0 | 95.16 |
| 6211-001-014 | 8153 | VICTORIA AVE | 1 | 40.0 | 95.16 |
| 6211-001-015 | 8157 | VICTORIA AVE | 1 | 40.0 | 95.16 |
| 6211-001-016 | 8165 | VICTORIA AVE | 1 | 60.0 | 142.73 |
| 6211-001-017 | 8169 | VICTORIA AVE | 1 | 60.0 | 142.73 |
| 6211-001-018 | 8175 | VICTORIA AVE | 1 | 55.0 | 130.84 |
| 6211-001-019 | 8179 | VICTORIA AVE | 1 | 55.0 | 130.84 |
| 6211-001-020 | 8185 | VICTORIA AVE | 1 | 44.0 | 104.67 |
| 6211-001-021 | 3327 | LIBERTY BLVD | 1 | 50.0 | 118.95 |
| 6211-001-022 | 3323 | LIBERTY BLVD | 1 | 50.0 | 118.95 |
| 6211-001-023 | 3317 | LIBERTY BLVD | 1 | 50.0 | 118.95 |
| 6211-001-024 | 3311 | LIBERTY BLVD | 1 | 50.0 | 118.95 |
| 6211-001-025 | 3307 | LIBERTY BLVD | 1 | 50.0 | 118.95 |
| 6211-001-026 | 3301 | LIBERTY BLVD | 1 | 50.0 | 118.95 |
| 6211-001-027 | 8176 | DEARBORN AVE | 1 | 64.0 | 152.25 |
| 6211-001-028 | 8172 | DEARBORN AVE | 1 | 46.0 | 109.43 |
| 6211-001-029 | 8170 | DEARBORN AVE | 1 | 40.0 | 95.16 |
| 6211-001-030 | 8166 | DEARBORN AVE | 1 | 40.0 | 95.16 |
| 6211-001-031 | 8162 | DEARBORN AVE | 1 | 40.0 | 95.16 |
| 6211-001-032 | 8158 | DEARBORN AVE | 1 | 40.0 | 95.16 |
| 6211-001-033 | 8152 | DEARBORN AVE | 1 | 40.0 | 95.16 |
| 6211-001-034 | 8148 | DEARBORN AVE | 1 | 40.0 | 95.16 |
| 6211-001-035 | 8144 | DEARBORN AVE | 1 | 40.0 | 95.16 |
| 6211-001-036 | 8140 | DEARBORN AVE | 1 | 40.0 | 95.16 |
| 6211-001-037 | 8136 | DEARBORN AVE | 1 | 40.0 | 95.16 |
| 6211-001-038 | 8134 | DEARBORN AVE | 1 | 40.0 | 95.16 |
| 6211-001-039 | 8130 | DEARBORN AVE | 1 | 40.0 | 95.16 |
| 6211-001-040 | 8126 | DEARBORN AVE | 1 | 40.0 | 95.16 |
| 6211-001-041 | 8122 | DEARBORN AVE | 1 | 30.0 | 71.37 |
| 6211-001-042 | 8118 | DEARBORN AVE | 1 | 30.0 | 71.37 |
| 6211-001-045 | 3300 | SANTA ANA ST | 1 | 60.0 | 142.73 |
| 6211-001-046 | 3308 | SANTA ANA ST | 1 | 45.0 | 107.05 |
| 6211-001-047 | 3312 | SANTA ANA ST | 1 | 45.0 | 107.05 |
| 6211-001-048 | 8112 | DEARBORN AVE | 1 | 60.0 | 142.73 |
| 6211-002-001 | 3266 | SANTA ANA ST | 1 | 50.0 | 118.95 |
| 6211-002-002 | 3270 | SANTA ANA ST | 1 | 50.0 | 118.95 |
| 6211-002-003 | 3278 | SANTA ANA ST | 1 | 50.0 | 118.95 |
| 6211-002-004 | 8113 | DEARBORN AVE | 1 | 40.0 | 95.16 |
| 6211-002-005 | 8117 | DEARBORN AVE | 1 | 40.0 | 95.16 |
| 6211-002-006 | 8121 | DEARBORN AVE | 1 | 40.0 | 95.16 |
| 6211-002-007 | 8125 | DEARBORN AVE | 1 | 40.0 | 95.16 |
| 6211-002-008 | 8131 | DEARBORN AVE | 1 | 80.0 | 190.31 |
| 6211-002-009 | 8137 | DEARBORN AVE | 1 | 40.0 | 95.16 |
| 6211-002-010 | 8141 | DEARBORN AVE | 1 | 40.0 | 95.16 |

| | | | | | |
|--------------|------|-----------------------|---|-------|--------|
| 6211-002-011 | 8145 | DEARBORN AVE | 1 | 40.0 | 95.16 |
| 6211-002-012 | 8151 | DEARBORN AVE | 1 | 70.0 | 166.52 |
| 6211-002-013 | 8159 | DEARBORN AVE | 1 | 50.0 | 118.95 |
| 6211-002-015 | 8169 | DEARBORN AVE | 1 | 40.0 | 95.16 |
| 6211-002-016 | 8173 | DEARBORN AVE | 1 | 36.0 | 85.64 |
| 6211-002-017 | 8177 | DEARBORN AVE | 1 | 36.0 | 85.64 |
| 6211-002-018 | 8181 | DEARBORN AVE | 1 | 38.0 | 90.40 |
| 6211-002-019 | 3277 | LIBERTY BLVD | 1 | 50.0 | 118.95 |
| 6211-002-020 | 3273 | LIBERTY BLVD | 1 | 50.0 | 118.95 |
| 6211-002-021 | 3267 | LIBERTY BLVD | 1 | 50.0 | 118.95 |
| 6211-002-024 | 8174 | STATE ST | 1 | 115.0 | 273.57 |
| 6211-002-025 | 8170 | STATE ST | 1 | 40.0 | 95.16 |
| 6211-002-026 | 8164 | STATE ST | 1 | 40.0 | 95.16 |
| 6211-002-027 | 8162 | STATE ST | 1 | 40.0 | 95.16 |
| 6211-002-028 | 8156 | STATE ST | 1 | 40.0 | 95.16 |
| 6211-002-029 | 8148 | STATE ST | 1 | 80.0 | 190.31 |
| 6211-002-030 | 8146 | STATE ST | 1 | 60.0 | 142.73 |
| 6211-002-031 | 8138 | STATE ST | 1 | 60.0 | 142.73 |
| 6211-002-032 | 8126 | STATE ST | 1 | 120.0 | 285.47 |
| 6211-002-033 | 8120 | STATE ST | 1 | 40.0 | 95.16 |
| 6211-002-034 | | NO SITUS AVAILABLE | 1 | 40.0 | 95.16 |
| 6211-002-035 | 8112 | STATE ST | 1 | 40.0 | 95.16 |
| 6211-002-036 | 3250 | SANTA ANA ST | 1 | 40.0 | 95.16 |
| 6211-002-037 | 3258 | SANTA ANA ST | 1 | 50.0 | 118.95 |
| 6211-002-038 | 3262 | SANTA ANA ST | 1 | 50.0 | 118.95 |
| 6211-002-039 | 8190 | STATE ST | 1 | 140.0 | 333.05 |
| 6211-002-040 | 8163 | DEARBORN AVE UNIT B | 1 | 40.0 | 95.16 |
| 6211-002-041 | 8165 | DEARBORN AVE | 1 | 40.0 | 95.16 |
| 6211-003-003 | 3265 | POST ST APT 000D | 1 | 50.0 | 118.95 |
| 6211-003-004 | 3257 | POST ST | 1 | 75.0 | 178.42 |
| 6211-003-005 | 8414 | STATE ST | 1 | 50.0 | 118.95 |
| 6211-003-006 | 8400 | STATE ST | 1 | 140.0 | 333.05 |
| 6211-003-007 | 3268 | LIBERTY BLVD ABCD | 1 | 47.0 | 111.81 |
| 6211-003-008 | 3272 | LIBERTY BLVD APT 000D | 1 | 47.0 | 111.81 |
| 6211-003-009 | 3276 | LIBERTY BLVD | 1 | 47.0 | 111.81 |
| 6211-003-010 | 3300 | LIBERTY BLVD | 1 | 200.0 | 475.78 |
| 6211-003-011 | 3320 | LIBERTY BLVD | 1 | 50.0 | 118.95 |
| 6211-003-012 | 3326 | LIBERTY BLVD | 1 | 50.0 | 118.95 |
| 6211-003-015 | 3321 | POST ST | 1 | 50.0 | 118.95 |
| 6211-003-016 | 3317 | POST ST | 1 | 50.0 | 118.95 |
| 6211-003-017 | 3313 | POST ST | 1 | 25.0 | 59.47 |
| 6211-003-020 | 3305 | POST ST | 1 | 75.0 | 178.42 |
| 6211-003-021 | 8414 | DEARBORN AVE | 1 | 50.0 | 118.95 |
| 6211-003-022 | 3311 | POST ST | 1 | 50.0 | 118.95 |
| 6211-003-023 | 8419 | DEARBORN AVE | 1 | 60.0 | 142.73 |
| 6211-003-024 | 3269 | POST ST | 1 | 40.0 | 95.16 |
| 6211-005-001 | 8472 | STATE ST | 1 | 50.0 | 118.95 |
| 6211-005-002 | 3259 | INDEPENDENCE AVE | 1 | 25.0 | 59.47 |
| 6211-005-003 | 3261 | INDEPENDENCE AVE | 1 | 25.0 | 59.47 |
| 6211-005-010 | 8464 | STATE ST | 1 | 50.0 | 118.95 |
| 6211-005-011 | 8462 | STATE ST | 1 | 50.0 | 118.95 |
| 6211-005-012 | 8456 | STATE ST | 1 | 25.0 | 59.47 |
| 6211-005-013 | 8454 | STATE ST | 1 | 25.0 | 59.47 |
| 6211-005-014 | 8450 | STATE ST | 1 | 50.0 | 118.95 |
| 6211-005-017 | 8442 | STATE ST | 1 | 25.0 | 59.47 |
| 6211-005-018 | 8440 | STATE ST | 1 | 34.0 | 80.88 |
| 6211-005-019 | 8430 | STATE ST | 1 | 80.0 | 190.31 |
| 6211-005-020 | 3258 | POST ST | 1 | 75.0 | 178.42 |
| 6211-005-025 | 8446 | STATE ST | 1 | 50.0 | 118.95 |
| 6211-006-007 | 8447 | STATE ST | 1 | 25.0 | 59.47 |
| 6211-006-017 | 8448 | MADISON AVE | 1 | 50.0 | 118.95 |
| 6211-006-018 | 8452 | MADISON AVE | 1 | 38.0 | 90.40 |
| 6211-006-019 | 8456 | MADISON AVE | 1 | 38.0 | 90.40 |

| | | | | | |
|--------------|------|-----------------------|---|-------|--------|
| 6211-006-020 | 8460 | MADISON AVE | 1 | 50.0 | 118.95 |
| 6211-006-021 | 8468 | MADISON AVE | 1 | 50.0 | 118.95 |
| 6211-006-022 | 3205 | INDEPENDENCE AVE | 1 | 50.0 | 118.95 |
| 6211-006-023 | 3211 | INDEPENDENCE AVE | 1 | 100.0 | 237.89 |
| 6211-006-024 | 3217 | INDEPENDENCE AVE | 1 | 50.0 | 118.95 |
| 6211-006-025 | 3219 | INDEPENDENCE AVE | 1 | 80.0 | 190.31 |
| 6211-006-026 | 8444 | MADISON AVE | 1 | 50.0 | 118.95 |
| 6211-006-027 | 8443 | STATE ST | 1 | 50.0 | 118.95 |
| 6211-006-028 | 8455 | STATE ST | 1 | 200.0 | 475.78 |
| 6211-006-030 | 8431 | STATE ST | 1 | 275.0 | 654.20 |
| 6211-007-007 | 3169 | INDEPENDENCE AVE | 1 | 25.0 | 59.47 |
| 6211-007-008 | 3171 | INDEPENDENCE AVE | 1 | 25.0 | 59.47 |
| 6211-007-009 | 3173 | INDEPENDENCE AVE | 1 | 25.0 | 59.47 |
| 6211-007-010 | 8475 | MADISON AVE | 1 | 50.0 | 118.95 |
| 6211-007-011 | 8469 | MADISON AVE | 1 | 25.0 | 59.47 |
| 6211-007-012 | 8465 | MADISON AVE | 1 | 25.0 | 59.47 |
| 6211-007-015 | 8457 | MADISON AVE | 1 | 50.0 | 118.95 |
| 6211-007-016 | 8451 | MADISON AVE | 1 | 50.0 | 118.95 |
| 6211-007-017 | 8449 | MADISON AVE | 1 | 25.0 | 59.47 |
| 6211-007-018 | 8445 | MADISON AVE | 1 | 25.0 | 59.47 |
| 6211-007-019 | 8443 | MADISON AVE | 1 | 25.0 | 59.47 |
| 6211-007-020 | 8464 | SOUTH GATE AVE | 1 | 46.0 | 109.43 |
| 6211-007-021 | 8460 | S GATE AVE | 1 | 46.0 | 109.43 |
| 6211-007-022 | 8456 | SOUTH GATE AVE | 1 | 46.0 | 109.43 |
| 6211-007-023 | 8452 | SOUTH GATE AVE | 1 | 46.0 | 109.43 |
| 6211-007-024 | 8444 | SOUTH GATE AVE | 1 | 92.0 | 218.86 |
| 6211-007-032 | 3172 | POST ST | 1 | 50.0 | 118.95 |
| 6211-007-033 | 8431 | MADISON AVE | 1 | 50.0 | 118.95 |
| 6211-007-034 | 3150 | POST ST | 1 | 75.0 | 178.42 |
| 6211-007-035 | 8463 | MADISON AVE UNIT H | 1 | 50.0 | 118.95 |
| 6211-007-036 | 3158 | POST ST | 1 | 50.0 | 118.95 |
| 6211-007-037 | 3166 | POST ST | 1 | 75.0 | 178.42 |
| 6211-007-044 | 3151 | INDEPENDENCE AVE | 1 | 175.0 | 416.31 |
| 6211-008-001 | 3177 | POST ST | 1 | 50.0 | 118.95 |
| 6211-008-004 | 3167 | POST ST UNIT B | 1 | 50.0 | 118.95 |
| 6211-008-005 | 8420 | S GATE AVE | 1 | 25.0 | 59.47 |
| 6211-008-006 | 8420 | S GATE AVE | 1 | 125.0 | 297.36 |
| 6211-008-007 | 8408 | S GATE AVE | 1 | 50.0 | 118.95 |
| 6211-008-008 | 3158 | LIBERTY BLVD | 1 | 50.0 | 118.95 |
| 6211-008-009 | 3162 | LIBERTY BLVD | 1 | 50.0 | 118.95 |
| 6211-008-010 | 3168 | LIBERTY BLVD APT 0001 | 1 | 50.0 | 118.95 |
| 6211-008-011 | 3170 | LIBERTY BLVD UNIT C | 1 | 50.0 | 118.95 |
| 6211-008-012 | 3176 | LIBERTY BLVD | 1 | 50.0 | 118.95 |
| 6211-008-013 | 8402 | MADISON AVE | 1 | 40.0 | 95.16 |
| 6211-008-014 | 3206 | LIBERTY BLVD | 1 | 50.0 | 118.95 |
| 6211-008-015 | 3210 | LIBERTY BLVD | 1 | 50.0 | 118.95 |
| 6211-008-018 | 8415 | STATE ST | 1 | 40.0 | 95.16 |
| 6211-008-019 | 8417 | STATE ST | 1 | 25.0 | 59.47 |
| 6211-008-020 | 8423 | STATE ST | 1 | 40.0 | 95.16 |
| 6211-008-021 | 3215 | POST ST | 1 | 50.0 | 118.95 |
| 6211-008-022 | 3215 | POST ST | 1 | 50.0 | 118.95 |
| 6211-008-023 | 3211 | POST ST | 1 | 25.0 | 59.47 |
| 6211-008-024 | | NO SITUS AVAILABLE | 1 | 25.0 | 59.47 |
| 6211-008-025 | 8416 | MADISON AVE | 1 | 50.0 | 118.95 |
| 6211-008-026 | 8420 | MADISON AVE | 1 | 55.0 | 130.84 |
| 6211-008-028 | 3220 | LIBERTY BLVD | 1 | 46.0 | 109.43 |
| 6211-008-029 | 8401 | STATE ST | 1 | 44.0 | 104.67 |
| 6211-008-030 | 3216 | LIBERTY BLVD | 1 | 50.0 | 118.95 |
| 6211-008-031 | | NO SITUS AVAILABLE | 1 | 50.0 | 118.95 |
| 6211-008-032 | 3173 | POST ST | 1 | 50.0 | 118.95 |
| 6211-009-001 | 3216 | SANTA ANA ST | 1 | 60.0 | 142.73 |
| 6211-009-002 | 3224 | SANTA ANA ST | 1 | 80.0 | 190.31 |
| 6211-009-007 | 8127 | STATE ST | 1 | 80.0 | 190.31 |

| | | | | | |
|--------------|------|--------------|---|-------|--------|
| 6211-009-008 | 8133 | STATE ST | 1 | 40.0 | 95.16 |
| 6211-009-009 | 8139 | STATE ST | 1 | 40.0 | 95.16 |
| 6211-009-010 | 8141 | STATE ST | 1 | 40.0 | 95.16 |
| 6211-009-011 | 8145 | STATE ST | 1 | 40.0 | 95.16 |
| 6211-009-012 | 8151 | STATE ST | 1 | 65.0 | 154.63 |
| 6211-009-013 | 8157 | STATE ST | 1 | 55.0 | 130.84 |
| 6211-009-014 | 8161 | STATE ST | 1 | 45.0 | 107.05 |
| 6211-009-015 | 8167 | STATE ST | 1 | 75.0 | 178.42 |
| 6211-009-018 | 8193 | STATE ST | 1 | 40.0 | 95.16 |
| 6211-009-019 | 3221 | LIBERTY BLVD | 1 | 50.0 | 118.95 |
| 6211-009-020 | 3217 | LIBERTY BLVD | 1 | 50.0 | 118.95 |
| 6211-009-023 | 3201 | LIBERTY BLVD | 1 | 50.0 | 118.95 |
| 6211-009-024 | 8180 | MADISON AVE | 1 | 55.0 | 130.84 |
| 6211-009-025 | 8178 | MADISON AVE | 1 | 55.0 | 130.84 |
| 6211-009-026 | 8168 | MADISON AVE | 1 | 40.0 | 95.16 |
| 6211-009-027 | 8164 | MADISON AVE | 1 | 40.0 | 95.16 |
| 6211-009-028 | 8160 | MADISON AVE | 1 | 40.0 | 95.16 |
| 6211-009-029 | 8156 | MADISON AVE | 1 | 40.0 | 95.16 |
| 6211-009-030 | 8152 | MADISON AVE | 1 | 40.0 | 95.16 |
| 6211-009-031 | 8148 | MADISON AVE | 1 | 40.0 | 95.16 |
| 6211-009-032 | 8142 | MADISON AVE | 1 | 60.0 | 142.73 |
| 6211-009-033 | 8138 | MADISON AVE | 1 | 60.0 | 142.73 |
| 6211-009-034 | 8132 | MADISON AVE | 1 | 40.0 | 95.16 |
| 6211-009-035 | 8130 | MADISON AVE | 1 | 40.0 | 95.16 |
| 6211-009-036 | 8124 | MADISON AVE | 1 | 40.0 | 95.16 |
| 6211-009-037 | 8120 | MADISON AVE | 1 | 46.0 | 109.43 |
| 6211-009-038 | 8116 | MADISON AVE | 1 | 37.0 | 88.02 |
| 6211-009-039 | 8112 | MADISON AVE | 1 | 37.0 | 88.02 |
| 6211-009-040 | 3200 | SANTA ANA ST | 1 | 50.0 | 118.95 |
| 6211-009-041 | 3206 | SANTA ANA ST | 1 | 50.0 | 118.95 |
| 6211-009-042 | 3210 | SANTA ANA ST | 1 | 50.0 | 118.95 |
| 6211-009-043 | 3209 | LIBERTY BLVD | 1 | 100.0 | 237.89 |
| 6211-009-044 | 8181 | STATE ST | 1 | 110.0 | 261.68 |
| 6211-009-045 | 8121 | STATE ST | 1 | 160.0 | 380.62 |
| 6211-010-001 | 3166 | SANTA ANA ST | 1 | 50.0 | 118.95 |
| 6211-010-002 | 3172 | SANTA ANA ST | 1 | 50.0 | 118.95 |
| 6211-010-003 | 8103 | MADISON AVE | 1 | 50.0 | 118.95 |
| 6211-010-004 | 8117 | MADISON AVE | 1 | 60.0 | 142.73 |
| 6211-010-005 | 8121 | MADISON AVE | 1 | 60.0 | 142.73 |
| 6211-010-006 | 8125 | MADISON AVE | 1 | 40.0 | 95.16 |
| 6211-010-007 | 8129 | MADISON AVE | 1 | 40.0 | 95.16 |
| 6211-010-008 | 8133 | MADISON AVE | 1 | 40.0 | 95.16 |
| 6211-010-009 | 8137 | MADISON AVE | 1 | 40.0 | 95.16 |
| 6211-010-011 | 8147 | MADISON AVE | 1 | 40.0 | 95.16 |
| 6211-010-012 | 8151 | MADISON AVE | 1 | 60.0 | 142.73 |
| 6211-010-013 | 8157 | MADISON AVE | 1 | 60.0 | 142.73 |
| 6211-010-014 | 8163 | MADISON AVE | 1 | 40.0 | 95.16 |
| 6211-010-015 | 8167 | MADISON AVE | 1 | 40.0 | 95.16 |
| 6211-010-016 | 8171 | MADISON AVE | 1 | 40.0 | 95.16 |
| 6211-010-017 | 8173 | MADISON AVE | 1 | 55.0 | 130.84 |
| 6211-010-018 | 8181 | MADISON AVE | 1 | 55.0 | 130.84 |
| 6211-010-019 | 3177 | LIBERTY BLVD | 1 | 50.0 | 118.95 |
| 6211-010-020 | 3171 | LIBERTY BLVD | 1 | 50.0 | 118.95 |
| 6211-010-021 | 3167 | LIBERTY BLVD | 1 | 50.0 | 118.95 |
| 6211-010-022 | 3161 | LIBERTY BLVD | 1 | 50.0 | 118.95 |
| 6211-010-023 | 3157 | LIBERTY BLVD | 1 | 50.0 | 118.95 |
| 6211-010-026 | 8180 | S GATE AVE | 1 | 40.0 | 95.16 |
| 6211-010-027 | 8176 | S GATE AVE | 1 | 35.0 | 83.26 |
| 6211-010-028 | 8172 | S GATE AVE | 1 | 35.0 | 83.26 |
| 6211-010-029 | 8170 | S GATE AVE | 1 | 40.0 | 95.16 |
| 6211-010-030 | 8166 | S GATE AVE | 1 | 40.0 | 95.16 |
| 6211-010-031 | 8162 | S GATE AVE | 1 | 40.0 | 95.16 |
| 6211-010-032 | 8158 | S GATE AVE | 1 | 40.0 | 95.16 |

| | | | | |
|--------------|-----------------------|---|------|--------|
| 6211-010-033 | 8154 S GATE AVE | 1 | 40.0 | 95.16 |
| 6211-010-034 | 8150 S GATE AVE | 1 | 40.0 | 95.16 |
| 6211-010-035 | 8144 S GATE AVE | 1 | 60.0 | 142.73 |
| 6211-010-036 | 8140 S GATE AVE | 1 | 60.0 | 142.73 |
| 6211-010-037 | 8132 S GATE AVE | 1 | 40.0 | 95.16 |
| 6211-010-038 | 8130 S GATE AVE | 1 | 32.0 | 76.12 |
| 6211-010-039 | 8126 S GATE AVE | 1 | 48.0 | 114.19 |
| 6211-010-040 | 8120 S GATE AVE | 1 | 60.0 | 142.73 |
| 6211-010-041 | 8112 S GATE AVE | 1 | 60.0 | 142.73 |
| 6211-010-042 | 3152 SANTA ANA ST | 1 | 54.0 | 128.46 |
| 6211-010-043 | 3156 SANTA ANA ST | 1 | 51.0 | 121.32 |
| 6211-010-044 | 3160 SANTA ANA ST | 1 | 45.0 | 107.05 |
| 6211-010-045 | 8190 S GATE AVE | 1 | 50.0 | 118.95 |
| 6211-011-001 | 3120 SANTA ANA ST | 1 | 40.0 | 95.16 |
| 6211-011-002 | 3124 SANTA ANA ST | 1 | 50.0 | 118.95 |
| 6211-011-003 | 3130 SANTA ANA ST | 1 | 50.0 | 118.95 |
| 6211-011-004 | 8115 SOUTHGATE AVE | 1 | 60.0 | 142.73 |
| 6211-011-005 | 8121 SOUTHGATE AVE | 1 | 60.0 | 142.73 |
| 6211-011-006 | 8127 SOUTHGATE AVE | 1 | 60.0 | 142.73 |
| 6211-011-007 | 8131 SOUTHGATE AVE | 1 | 60.0 | 142.73 |
| 6211-011-010 | 8145 SOUTHGATE AVE | 1 | 45.0 | 107.05 |
| 6211-011-011 | 8151 SOUTHGATE AVE | 1 | 60.0 | 142.73 |
| 6211-011-012 | 8155 SOUTHGATE AVE | 1 | 45.0 | 107.05 |
| 6211-011-013 | 8161 SOUTHGATE AVE | 1 | 40.0 | 95.16 |
| 6211-011-014 | 8165 SOUTHGATE AVE | 1 | 45.0 | 107.05 |
| 6211-011-015 | 8169 SOUTHGATE AVE | 1 | 50.0 | 118.95 |
| 6211-011-016 | 8173 SOUTHGATE AVE | 1 | 55.0 | 130.84 |
| 6211-011-017 | 8179 SOUTHGATE AVE | 1 | 55.0 | 130.84 |
| 6211-011-018 | 8187 SOUTHGATE AVE | 1 | 50.0 | 118.95 |
| 6211-011-019 | 3127 LIBERTY BLVD | 1 | 75.0 | 178.42 |
| 6211-011-020 | 3119 LIBERTY BLVD | 1 | 50.0 | 118.95 |
| 6211-011-021 | 3115 LIBERTY BLVD | 1 | 50.0 | 118.95 |
| 6211-011-022 | 3111 LIBERTY BLVD | 1 | 50.0 | 118.95 |
| 6211-011-023 | 3107 LIBERTY BLVD | 1 | 40.0 | 95.16 |
| 6211-011-024 | 3103 LIBERTY BLVD | 1 | 53.0 | 126.08 |
| 6211-011-025 | 8184 GARDEN VIEW AVE | 1 | 40.0 | 95.16 |
| 6211-011-026 | 8178 GARDEN VIEW AVE | 1 | 55.0 | 130.84 |
| 6211-011-027 | 8174 GARDEN VIEW AVE | 1 | 55.0 | 130.84 |
| 6211-011-028 | 8170 GARDEN VIEW AVE | 1 | 40.0 | 95.16 |
| 6211-011-029 | 8166 GARDEN VIEW AVE | 1 | 40.0 | 95.16 |
| 6211-011-030 | 8162 GARDEN VIEW AVE | 1 | 40.0 | 95.16 |
| 6211-011-031 | 8156 GARDEN VIEW AVE | 1 | 40.0 | 95.16 |
| 6211-011-032 | 8152 GARDEN VIEW AVE | 1 | 40.0 | 95.16 |
| 6211-011-033 | 8148 GARDEN VIEW AVE | 1 | 40.0 | 95.16 |
| 6211-011-034 | 8146 GARDEN VIEW AVE | 1 | 40.0 | 95.16 |
| 6211-011-035 | 8142 GARDEN VIEW AVE | 1 | 43.0 | 102.29 |
| 6211-011-036 | 8136 GARDEN VIEW AVE | 1 | 37.0 | 88.02 |
| 6211-011-037 | 8130 GARDEN VIEW AVE | 1 | 40.0 | 95.16 |
| 6211-011-038 | 8128 GARDEN VIEW AVE | 1 | 40.0 | 95.16 |
| 6211-011-039 | 8124 GARDEN VIEW AVE | 1 | 40.0 | 95.16 |
| 6211-011-040 | 8122 GARDEN VIEW AVE | 1 | 40.0 | 95.16 |
| 6211-011-041 | 8118 GARDEN VIEW AVE | 1 | 40.0 | 95.16 |
| 6211-011-042 | 8114 GARDEN VIEW AVE | 1 | 40.0 | 95.16 |
| 6211-011-043 | 3102 SANTA ANA ST | 1 | 48.0 | 114.19 |
| 6211-011-044 | 3106 SANTA ANA ST | 1 | 40.0 | 95.16 |
| 6211-011-045 | 3110 SANTA ANA ST | 1 | 40.0 | 95.16 |
| 6211-011-046 | 3114 SANTA ANA ST | 1 | 50.0 | 118.95 |
| 6211-011-047 | 8141 SOUTHGATE AVE | 1 | 75.0 | 178.42 |
| 6211-012-001 | 3115 INDEPENDENCE AVE | 1 | 44.0 | 104.67 |
| 6211-012-002 | 3111 INDEPENDENCE AVE | 1 | 36.0 | 85.64 |
| 6211-012-003 | 8480 GARDEN VIEW AVE | 1 | 60.0 | 142.73 |
| 6211-012-004 | 8474 GARDEN VIEW AVE | 1 | 60.0 | 142.73 |
| 6211-012-005 | 8470 GARDEN VIEW AVE | 1 | 40.0 | 95.16 |

| | | | | | |
|--------------|------|---------------------|---|------|--------|
| 6211-012-006 | 8466 | GARDEN VIEW AVE | 1 | 40.0 | 95.16 |
| 6211-012-007 | 8462 | GARDEN VIEW AVE | 1 | 40.0 | 95.16 |
| 6211-012-008 | 8458 | GARDEN VIEW AVE | 1 | 40.0 | 95.16 |
| 6211-012-009 | 8452 | GARDEN VIEW AVE | 1 | 40.0 | 95.16 |
| 6211-012-010 | 8448 | GARDEN VIEW AVE | 1 | 40.0 | 95.16 |
| 6211-012-011 | 8444 | GARDEN VIEW AVE | 1 | 40.0 | 95.16 |
| 6211-012-012 | 8442 | GARDEN VIEW AVE | 1 | 40.0 | 95.16 |
| 6211-012-013 | 8438 | GARDEN VIEW AVE | 1 | 40.0 | 95.16 |
| 6211-012-014 | 8430 | GARDEN VIEW AVE | 1 | 80.0 | 190.31 |
| 6211-012-015 | 8424 | GARDEN VIEW AVE | 1 | 40.0 | 95.16 |
| 6211-012-016 | 8422 | GARDEN VIEW AVE | 1 | 36.0 | 85.64 |
| 6211-012-017 | 8418 | GARDEN VIEW AVE | 1 | 37.0 | 88.02 |
| 6211-012-018 | 8414 | GARDEN VIEW AVE | 1 | 37.0 | 88.02 |
| 6211-012-019 | 3102 | LIBERTY BLVD | 1 | 55.0 | 130.84 |
| 6211-012-020 | 3106 | LIBERTY BLVD | 1 | 38.0 | 90.40 |
| 6211-012-021 | 3110 | LIBERTY BLVD | 1 | 38.0 | 90.40 |
| 6211-012-022 | 3114 | LIBERTY BLVD | 1 | 38.0 | 90.40 |
| 6211-012-023 | 3118 | LIBERTY BLVD | 1 | 38.0 | 90.40 |
| 6211-012-024 | 3122 | LIBERTY BLVD | 1 | 38.0 | 90.40 |
| 6211-012-025 | 3130 | LIBERTY BLVD | 1 | 50.0 | 118.95 |
| 6211-012-026 | 8407 | S GATE AVE | 1 | 40.0 | 95.16 |
| 6211-012-027 | 8411 | S GATE AVE | 1 | 40.0 | 95.16 |
| 6211-012-028 | 8415 | S GATE AVE | 1 | 44.0 | 104.67 |
| 6211-012-029 | 8419 | S GATE AVE | 1 | 44.0 | 104.67 |
| 6211-012-030 | 8423 | S GATE AVE | 1 | 50.0 | 118.95 |
| 6211-012-031 | 8429 | S GATE AVE | 1 | 50.0 | 118.95 |
| 6211-012-032 | 8433 | S GATE AVE | 1 | 50.0 | 118.95 |
| 6211-012-033 | 8439 | S GATE AVE | 1 | 50.0 | 118.95 |
| 6211-012-034 | 8445 | S GATE AVE | 1 | 50.0 | 118.95 |
| 6211-012-035 | 8451 | S GATE AVE | 1 | 50.0 | 118.95 |
| 6211-012-036 | 8455 | S GATE AVE | 1 | 50.0 | 118.95 |
| 6211-012-037 | 8459 | S GATE AVE | 1 | 50.0 | 118.95 |
| 6211-012-038 | 8465 | S GATE AVE | 1 | 50.0 | 118.95 |
| 6211-012-039 | 8469 | S GATE AVE | 1 | 50.0 | 118.95 |
| 6211-012-040 | 8475 | S GATE AVE | 1 | 50.0 | 118.95 |
| 6211-012-041 | 8481 | S GATE AVE | 1 | 70.0 | 166.52 |
| 6211-012-042 | 3119 | INDEPENDENCE AVE | 1 | 50.0 | 118.95 |
| 6211-013-001 | 3066 | LIBERTY BLVD | 1 | 45.0 | 107.05 |
| 6211-013-002 | 3070 | LIBERTY BLVD | 1 | 45.0 | 107.05 |
| 6211-013-003 | 3076 | LIBERTY BLVD | 1 | 60.0 | 142.73 |
| 6211-013-004 | 8413 | GARDEN VIEW AVE | 1 | 50.0 | 118.95 |
| 6211-013-005 | 8421 | GARDEN VIEW AVE | 1 | 70.0 | 166.52 |
| 6211-013-006 | 8425 | GARDEN VIEW AVE | 1 | 40.0 | 95.16 |
| 6211-013-007 | 8429 | GARDEN VIEW AVE | 1 | 40.0 | 95.16 |
| 6211-013-008 | 8435 | GARDEN VIEW AVE | 1 | 40.0 | 95.16 |
| 6211-013-009 | 8441 | GARDEN VIEW AVE | 1 | 40.0 | 95.16 |
| 6211-013-010 | 8443 | GARDEN VIEW AVE # A | 1 | 40.0 | 95.16 |
| 6211-013-011 | 8447 | GARDEN VIEW AVE | 1 | 40.0 | 95.16 |
| 6211-013-012 | 8451 | GARDEN VIEW AVE | 1 | 40.0 | 95.16 |
| 6211-013-013 | 8455 | GARDEN VIEW AVE | 1 | 40.0 | 95.16 |
| 6211-013-014 | 8457 | GARDEN VIEW AVE | 1 | 40.0 | 95.16 |
| 6211-013-015 | 8461 | GARDEN VIEW AVE | 1 | 40.0 | 95.16 |
| 6211-013-016 | 8467 | GARDEN VIEW AVE | 1 | 40.0 | 95.16 |
| 6211-013-017 | 8471 | GARDEN VIEW AVE | 1 | 40.0 | 95.16 |
| 6211-013-018 | 8473 | GARDEN VIEW AVE | 1 | 60.0 | 142.73 |
| 6211-013-019 | 3077 | INDEPENDENCE AVE | 1 | 60.0 | 142.73 |
| 6211-013-020 | 3065 | INDEPENDENCE AVE | 1 | 60.0 | 142.73 |
| 6211-013-021 | 3063 | INDEPENDENCE AVE | 1 | 45.0 | 107.05 |
| 6211-013-022 | 8480 | CYPRESS AVE | 1 | 42.0 | 99.91 |
| 6211-013-023 | 8476 | CYPRESS AVE | 1 | 40.0 | 95.16 |
| 6211-013-024 | 8472 | CYPRESS AVE | 1 | 40.0 | 95.16 |
| 6211-013-025 | 8468 | CYPRESS AVE | 1 | 40.0 | 95.16 |
| 6211-013-026 | 8464 | CYPRESS AVE | 1 | 40.0 | 95.16 |

| | | | | | |
|--------------|------|----------------------|---|------|--------|
| 6211-013-027 | 8460 | CYPRESS AVE | 1 | 40.0 | 95.16 |
| 6211-013-028 | 8456 | CYPRESS AVE | 1 | 40.0 | 95.16 |
| 6211-013-029 | 8452 | CYPRESS AVE | 1 | 40.0 | 95.16 |
| 6211-013-030 | 8448 | CYPRESS AVE | 1 | 40.0 | 95.16 |
| 6211-013-031 | 8444 | CYPRESS AVE | 1 | 40.0 | 95.16 |
| 6211-013-032 | 8440 | CYPRESS AVE | 1 | 40.0 | 95.16 |
| 6211-013-033 | 8436 | CYPRESS AVE | 1 | 40.0 | 95.16 |
| 6211-013-034 | 8432 | CYPRESS AVE | 1 | 40.0 | 95.16 |
| 6211-013-035 | 8428 | CYPRESS AVE | 1 | 40.0 | 95.16 |
| 6211-013-036 | 8424 | CYPRESS AVE | 1 | 40.0 | 95.16 |
| 6211-013-037 | 8420 | CYPRESS AVE | 1 | 40.0 | 95.16 |
| 6211-013-038 | 8416 | CYPRESS AVE | 1 | 40.0 | 95.16 |
| 6211-013-039 | 8412 | CYPRESS AVE | 1 | 40.0 | 95.16 |
| 6211-013-040 | 3052 | LIBERTY BLVD | 1 | 60.0 | 142.73 |
| 6211-013-041 | 3054 | LIBERTY BLVD | 1 | 40.0 | 95.16 |
| 6211-013-042 | 3060 | LIBERTY BLVD | 1 | 50.0 | 118.95 |
| 6211-014-001 | 3066 | SANTA ANA ST | 1 | 60.0 | 142.73 |
| 6211-014-002 | 3074 | SANTA ANA ST | 1 | 40.0 | 95.16 |
| 6211-014-003 | 8101 | GARDEN VIEW AVE | 1 | 50.0 | 118.95 |
| 6211-014-004 | 8115 | GARDEN VIEW AVE | 1 | 40.0 | 95.16 |
| 6211-014-005 | 8119 | GARDEN VIEW AVE | 1 | 40.0 | 95.16 |
| 6211-014-006 | 8123 | GARDEN VIEW AVE | 1 | 40.0 | 95.16 |
| 6211-014-007 | 8125 | GARDEN VIEW AVE | 1 | 40.0 | 95.16 |
| 6211-014-008 | 8129 | GARDEN VIEW AVE | 1 | 40.0 | 95.16 |
| 6211-014-009 | 8133 | GARDEN VIEW AVE | 1 | 40.0 | 95.16 |
| 6211-014-010 | 8137 | GARDEN VIEW AVE | 1 | 40.0 | 95.16 |
| 6211-014-011 | 8141 | GARDEN VIEW AVE | 1 | 40.0 | 95.16 |
| 6211-014-012 | 8145 | GARDEN VIEW AVE | 1 | 40.0 | 95.16 |
| 6211-014-013 | 8149 | GARDEN VIEW AVE | 1 | 40.0 | 95.16 |
| 6211-014-014 | 8153 | GARDEN VIEW AVE | 1 | 40.0 | 95.16 |
| 6211-014-015 | 8159 | GARDEN VIEW AVE | 1 | 45.0 | 107.05 |
| 6211-014-016 | 8163 | GARDEN VIEW AVE | 1 | 67.0 | 159.39 |
| 6211-014-017 | 8169 | GARDEN VIEW AVE | 1 | 48.0 | 114.19 |
| 6211-014-018 | 8173 | GARDEN VIEW AVE | 1 | 40.0 | 95.16 |
| 6211-014-019 | 8177 | GARDEN VIEW AVE | 1 | 40.0 | 95.16 |
| 6211-014-020 | 8181 | GARDEN VIEW AVE | 1 | 40.0 | 95.16 |
| 6211-014-021 | 3079 | LIBERTY BLVD | 1 | 50.0 | 118.95 |
| 6211-014-022 | 3073 | LIBERTY BLVD | 1 | 50.0 | 118.95 |
| 6211-014-023 | 3065 | LIBERTY BLVD | 1 | 50.0 | 118.95 |
| 6211-014-024 | 3061 | LIBERTY BLVD | 1 | 50.0 | 118.95 |
| 6211-014-025 | 3057 | LIBERTY BLVD | 1 | 50.0 | 118.95 |
| 6211-014-026 | 3053 | LIBERTY BLVD | 1 | 50.0 | 118.95 |
| 6211-014-028 | 8168 | CYPRESS AVE | 1 | 47.0 | 111.81 |
| 6211-014-029 | 8164 | CYPRESS AVE | 1 | 37.0 | 88.02 |
| 6211-014-030 | 8160 | CYPRESS AVE | 1 | 36.0 | 85.64 |
| 6211-014-031 | 8156 | CYPRESS AVE | 1 | 40.0 | 95.16 |
| 6211-014-032 | 8154 | CYPRESS AVE | 1 | 40.0 | 95.16 |
| 6211-014-033 | 8150 | CYPRESS AVE | 1 | 40.0 | 95.16 |
| 6211-014-034 | 8144 | CYPRESS AVE | 1 | 38.0 | 90.40 |
| 6211-014-035 | 8140 | CYPRESS AVE | 1 | 37.0 | 88.02 |
| 6211-014-036 | 8138 | CYPRESS AVE #A,B,C,D | 1 | 45.0 | 107.05 |
| 6211-014-037 | 8132 | CYPRESS AVE | 1 | 40.0 | 95.16 |
| 6211-014-038 | 8128 | CYPRESS AVE | 1 | 40.0 | 95.16 |
| 6211-014-039 | 8124 | CYPRESS AVE | 1 | 40.0 | 95.16 |
| 6211-014-040 | 8120 | CYPRESS AVE | 1 | 40.0 | 95.16 |
| 6211-014-041 | 8116 | CYPRESS AVE | 1 | 40.0 | 95.16 |
| 6211-014-042 | 8112 | CYPRESS AVE | 1 | 40.0 | 95.16 |
| 6211-014-043 | 3050 | SANTA ANA ST | 1 | 55.0 | 130.84 |
| 6211-014-044 | 3058 | SANTA ANA ST | 1 | 50.0 | 118.95 |
| 6211-014-045 | 3062 | SANTA ANA ST | 1 | 45.0 | 107.05 |
| 6211-014-047 | 8180 | CYPRESS AVE | 1 | 40.0 | 95.16 |
| 6211-014-048 | 8176 | CYPRESS AVE | 1 | 40.0 | 95.16 |
| 6211-014-049 | 8172 | CYPRESS AVE | 1 | 40.0 | 95.16 |

| | | | | | |
|--------------|------|---------------------|---|------|--------|
| 6211-015-001 | 3016 | SANTA ANA ST | 1 | 45.0 | 107.05 |
| 6211-015-002 | 3022 | SANTA ANA ST | 1 | 45.0 | 107.05 |
| 6211-015-003 | 8101 | CYPRESS AVE | 1 | 60.0 | 142.73 |
| 6211-015-004 | 8113 | CYPRESS AVE | 1 | 60.0 | 142.73 |
| 6211-015-005 | 8119 | CYPRESS AVE | 1 | 60.0 | 142.73 |
| 6211-015-006 | 8127 | CYPRESS AVE | 1 | 60.0 | 142.73 |
| 6211-015-007 | 8133 | CYPRESS AVE | 1 | 60.0 | 142.73 |
| 6211-015-008 | 8139 | CYPRESS AVE | 1 | 60.0 | 142.73 |
| 6211-015-009 | 8143 | CYPRESS AVE | 1 | 60.0 | 142.73 |
| 6211-015-010 | 8149 | CYPRESS AVE | 1 | 60.0 | 142.73 |
| 6211-015-011 | 8157 | CYPRESS AVE | 1 | 60.0 | 142.73 |
| 6211-015-012 | 8161 | CYPRESS AVE | 1 | 40.0 | 95.16 |
| 6211-015-013 | 8165 | CYPRESS AVE | 1 | 40.0 | 95.16 |
| 6211-015-014 | 8169 | CYPRESS AVE | 1 | 40.0 | 95.16 |
| 6211-015-015 | 8173 | CYPRESS AVE | 1 | 60.0 | 142.73 |
| 6211-015-016 | 8183 | CYPRESS AVE | 1 | 60.0 | 142.73 |
| 6211-015-017 | 8185 | CYPRESS AVE | 1 | 40.0 | 95.16 |
| 6211-015-018 | 3025 | LIBERTY BLVD | 1 | 60.0 | 142.73 |
| 6211-015-019 | 3021 | LIBERTY BLVD | 1 | 50.0 | 118.95 |
| 6211-015-020 | 3017 | LIBERTY BLVD | 1 | 40.0 | 95.16 |
| 6211-015-021 | 3011 | LIBERTY BLVD | 1 | 50.0 | 118.95 |
| 6211-015-022 | 3007 | LIBERTY BLVD | 1 | 50.0 | 118.95 |
| 6211-015-023 | 3001 | LIBERTY BLVD | 1 | 50.0 | 118.95 |
| 6211-015-024 | 8180 | EVERGREEN AVE | 1 | 40.0 | 95.16 |
| 6211-015-025 | 8176 | EVERGREEN AVE | 1 | 40.0 | 95.16 |
| 6211-015-026 | 8172 | EVERGREEN AVE | 1 | 40.0 | 95.16 |
| 6211-015-027 | 8168 | EVERGREEN AVE | 1 | 40.0 | 95.16 |
| 6211-015-028 | 8164 | EVERGREEN AVE | 1 | 40.0 | 95.16 |
| 6211-015-029 | 8160 | EVERGREEN AVE | 1 | 40.0 | 95.16 |
| 6211-015-030 | 8156 | EVERGREEN AVE | 1 | 40.0 | 95.16 |
| 6211-015-031 | 8152 | EVERGREEN AVE | 1 | 40.0 | 95.16 |
| 6211-015-032 | 8148 | EVERGREEN AVE | 1 | 40.0 | 95.16 |
| 6211-015-033 | 8146 | EVERGREEN AVE | 1 | 40.0 | 95.16 |
| 6211-015-034 | 8142 | EVERGREEN AVE | 1 | 40.0 | 95.16 |
| 6211-015-035 | 8138 | EVERGREEN AVE | 1 | 40.0 | 95.16 |
| 6211-015-036 | 8134 | EVERGREEN AVE | 1 | 36.0 | 85.64 |
| 6211-015-037 | 8130 | EVERGREEN AVE | 1 | 40.0 | 95.16 |
| 6211-015-038 | 8124 | EVERGREEN AVE | 1 | 44.0 | 104.67 |
| 6211-015-039 | 8120 | EVERGREEN AVE | 1 | 40.0 | 95.16 |
| 6211-015-040 | 8118 | EVERGREEN AVE | 1 | 40.0 | 95.16 |
| 6211-015-041 | 8114 | EVERGREEN AVE | 1 | 40.0 | 95.16 |
| 6211-015-044 | 3006 | SANTA ANA ST | 1 | 50.0 | 118.95 |
| 6211-015-045 | 3012 | SANTA ANA ST | 1 | 50.0 | 118.95 |
| 6211-015-046 | 3002 | SANTA ANA ST | 1 | 50.0 | 118.95 |
| 6211-016-001 | 3016 | LIBERTY BLVD | 1 | 40.0 | 95.16 |
| 6211-016-002 | 3020 | LIBERTY BLVD | 1 | 55.0 | 130.84 |
| 6211-016-003 | 3026 | LIBERTY BLVD UNIT A | 1 | 55.0 | 130.84 |
| 6211-016-004 | 8413 | CYPRESS AVE | 1 | 40.0 | 95.16 |
| 6211-016-005 | 8417 | CYPRESS AVE | 1 | 40.0 | 95.16 |
| 6211-016-006 | 8421 | CYPRESS AVE | 1 | 40.0 | 95.16 |
| 6211-016-007 | 8425 | CYPRESS AVE | 1 | 40.0 | 95.16 |
| 6211-016-008 | 8429 | CYPRESS AVE | 1 | 40.0 | 95.16 |
| 6211-016-009 | 8433 | CYPRESS AVE | 1 | 40.0 | 95.16 |
| 6211-016-010 | 8437 | CYPRESS AVE | 1 | 40.0 | 95.16 |
| 6211-016-011 | 8441 | CYPRESS AVE | 1 | 40.0 | 95.16 |
| 6211-016-012 | 8445 | CYPRESS AVE | 1 | 40.0 | 95.16 |
| 6211-016-013 | 8449 | CYPRESS AVE UNIT C | 1 | 40.0 | 95.16 |
| 6211-016-014 | 8453 | CYPRESS AVE | 1 | 40.0 | 95.16 |
| 6211-016-015 | 8457 | CYPRESS AVE | 1 | 40.0 | 95.16 |
| 6211-016-016 | 8461 | CYPRESS AVE | 1 | 40.0 | 95.16 |
| 6211-016-017 | 8465 | CYPRESS AVE | 1 | 40.0 | 95.16 |
| 6211-016-018 | 8469 | CYPRESS AVE | 1 | 40.0 | 95.16 |
| 6211-016-020 | 8473 | CYPRESS AVE | 1 | 39.0 | 92.78 |

| | | | | | |
|--------------|------|------------------|---|------|--------|
| 6211-016-021 | 8477 | CYPRESS AVE | 1 | 39.0 | 92.78 |
| 6211-016-022 | 8481 | CYPRESS AVE | 1 | 44.0 | 104.67 |
| 6211-016-023 | 3017 | INDEPENDENCE AVE | 1 | 40.0 | 95.16 |
| 6211-016-024 | 3011 | INDEPENDENCE AVE | 1 | 40.0 | 95.16 |
| 6211-016-025 | 8482 | EVERGREEN AVE | 1 | 50.0 | 118.95 |
| 6211-016-026 | 8476 | EVERGREEN AVE | 1 | 38.0 | 90.40 |
| 6211-016-027 | 8472 | EVERGREEN AVE | 1 | 36.0 | 85.64 |
| 6211-016-028 | 8468 | EVERGREEN AVE | 1 | 40.0 | 95.16 |
| 6211-016-029 | 8464 | EVERGREEN AVE | 1 | 40.0 | 95.16 |
| 6211-016-030 | 8460 | EVERGREEN AVE | 1 | 40.0 | 95.16 |
| 6211-016-031 | 8458 | EVERGREEN AVE | 1 | 40.0 | 95.16 |
| 6211-016-032 | 8452 | EVERGREEN AVE | 1 | 40.0 | 95.16 |
| 6211-016-033 | 8448 | EVERGREEN AVE | 1 | 40.0 | 95.16 |
| 6211-016-034 | 8444 | EVERGREEN AVE | 1 | 40.0 | 95.16 |
| 6211-016-035 | 8440 | EVERGREEN AVE | 1 | 40.0 | 95.16 |
| 6211-016-036 | 8436 | EVERGREEN AVE | 1 | 40.0 | 95.16 |
| 6211-016-037 | 8430 | EVERGREEN AVE | 1 | 60.0 | 142.73 |
| 6211-016-038 | 8426 | EVERGREEN AVE | 1 | 60.0 | 142.73 |
| 6211-016-039 | 8420 | EVERGREEN AVE | 1 | 40.0 | 95.16 |
| 6211-016-040 | 8416 | EVERGREEN AVE | 1 | 40.0 | 95.16 |
| 6211-016-041 | 8412 | EVERGREEN AVE | 1 | 40.0 | 95.16 |
| 6211-016-042 | 3002 | LIBERTY BLVD | 1 | 60.0 | 142.73 |
| 6211-016-043 | 3006 | LIBERTY BLVD | 1 | 45.0 | 107.05 |
| 6211-016-044 | 3012 | LIBERTY BLVD | 1 | 45.0 | 107.05 |
| 6211-017-002 | 2968 | LIBERTY BLVD | 1 | 47.0 | 111.81 |
| 6211-017-003 | 2974 | LIBERTY BLVD | 1 | 65.0 | 154.63 |
| 6211-017-005 | 8415 | EVERGREEN AVE | 1 | 38.0 | 90.40 |
| 6211-017-006 | 8417 | EVERGREEN AVE | 1 | 38.0 | 90.40 |
| 6211-017-007 | 8421 | EVERGREEN AVE | 1 | 44.0 | 104.67 |
| 6211-017-008 | 8427 | EVERGREEN AVE | 1 | 46.0 | 109.43 |
| 6211-017-009 | 8431 | EVERGREEN AVE | 1 | 40.0 | 95.16 |
| 6211-017-010 | 8435 | EVERGREEN AVE | 1 | 38.0 | 90.40 |
| 6211-017-011 | 8439 | EVERGREEN AVE | 1 | 38.0 | 90.40 |
| 6211-017-012 | 8443 | EVERGREEN AVE | 1 | 38.0 | 90.40 |
| 6211-017-013 | 8445 | EVERGREEN AVE | 1 | 40.0 | 95.16 |
| 6211-017-014 | 8451 | EVERGREEN AVE | 1 | 60.0 | 142.73 |
| 6211-017-015 | 8457 | EVERGREEN AVE | 1 | 60.0 | 142.73 |
| 6211-017-016 | 8461 | EVERGREEN AVE | 1 | 40.0 | 95.16 |
| 6211-017-017 | 8465 | EVERGREEN AVE | 1 | 40.0 | 95.16 |
| 6211-017-018 | 8469 | EVERGREEN AVE | 1 | 40.0 | 95.16 |
| 6211-017-019 | 2977 | INDEPENDENCE AVE | 1 | 60.0 | 142.73 |
| 6211-017-020 | 2971 | INDEPENDENCE AVE | 1 | 50.0 | 118.95 |
| 6211-017-021 | 2967 | INDEPENDENCE AVE | 1 | 40.0 | 95.16 |
| 6211-017-022 | 2963 | INDEPENDENCE AVE | 1 | 40.0 | 95.16 |
| 6211-017-023 | 2953 | INDEPENDENCE AVE | 1 | 46.0 | 109.43 |
| 6211-017-024 | 8476 | CHESTNUT AVE | 1 | 40.0 | 95.16 |
| 6211-017-025 | 8472 | CHESTNUT AVE | 1 | 40.0 | 95.16 |
| 6211-017-026 | 8468 | CHESTNUT AVE | 1 | 40.0 | 95.16 |
| 6211-017-027 | 8464 | CHESTNUT AVE | 1 | 40.0 | 95.16 |
| 6211-017-028 | 8460 | CHESTNUT AVE | 1 | 40.0 | 95.16 |
| 6211-017-029 | 8454 | CHESTNUT AVE | 1 | 80.0 | 190.31 |
| 6211-017-030 | 8450 | CHESTNUT AVE | 1 | 40.0 | 95.16 |
| 6211-017-031 | 8442 | CHESTNUT AVE | 1 | 60.0 | 142.73 |
| 6211-017-032 | 8438 | CHESTNUT AVE | 1 | 60.0 | 142.73 |
| 6211-017-033 | 8432 | CHESTNUT AVE | 1 | 50.0 | 118.95 |
| 6211-017-034 | 8428 | CHESTNUT AVE | 1 | 50.0 | 118.95 |
| 6211-017-035 | 8422 | CHESTNUT AVE | 1 | 60.0 | 142.73 |
| 6211-017-036 | 8418 | CHESTNUT AVE | 1 | 40.0 | 95.16 |
| 6211-017-037 | 8414 | CHESTNUT AVE | 1 | 40.0 | 95.16 |
| 6211-017-038 | 2950 | LIBERTY BLVD | 1 | 60.0 | 142.73 |
| 6211-017-039 | 2954 | LIBERTY BLVD | 1 | 45.0 | 107.05 |
| 6211-017-040 | 2960 | LIBERTY BLVD | 1 | 45.0 | 107.05 |
| 6211-017-041 | 2964 | LIBERTY BLVD | 1 | 38.0 | 90.40 |

| | | | | | |
|--------------|------|---------------|------|-------|--------|
| 6211-018-001 | 2966 | SANTA ANA ST | 1 | 50.0 | 118.95 |
| 6211-018-002 | 2972 | SANTA ANA ST | 1 | 50.0 | 118.95 |
| 6211-018-003 | 2976 | SANTA ANA ST | 1 | 50.0 | 118.95 |
| 6211-018-004 | 8113 | EVERGREEN AVE | 1 | 40.0 | 95.16 |
| 6211-018-005 | 8117 | EVERGREEN AVE | 1 | 40.0 | 95.16 |
| 6211-018-006 | 8123 | EVERGREEN AVE | 1 | 40.0 | 95.16 |
| 6211-018-007 | 8127 | EVERGREEN AVE | 1 | 40.0 | 95.16 |
| 6211-018-008 | 8131 | EVERGREEN AVE | 1 | 40.0 | 95.16 |
| 6211-018-009 | 8135 | EVERGREEN AVE | 1 | 40.0 | 95.16 |
| 6211-018-010 | 8139 | EVERGREEN AVE | 1 | 40.0 | 95.16 |
| 6211-018-011 | 8143 | EVERGREEN AVE | 1 | 40.0 | 95.16 |
| 6211-018-012 | 8147 | EVERGREEN AVE | 1 | 40.0 | 95.16 |
| 6211-018-013 | 8151 | EVERGREEN AVE | 1 | 60.0 | 142.73 |
| 6211-018-014 | 8159 | EVERGREEN AVE | 1 | 60.0 | 142.73 |
| 6211-018-015 | 8161 | EVERGREEN AVE | 1 | 40.0 | 95.16 |
| 6211-018-016 | 8165 | EVERGREEN AVE | 1 | 40.0 | 95.16 |
| 6211-018-017 | 8169 | EVERGREEN AVE | 1 | 40.0 | 95.16 |
| 6211-018-018 | 8173 | EVERGREEN AVE | 1 | 40.0 | 95.16 |
| 6211-018-019 | 8177 | EVERGREEN AVE | 1 | 40.0 | 95.16 |
| 6211-018-020 | 8181 | EVERGREEN AVE | 1 | 40.0 | 95.16 |
| 6211-018-021 | 2977 | LIBERTY | BLVD | 60.0 | 142.73 |
| 6211-018-022 | 2973 | LIBERTY BLVD | 1 | 40.0 | 95.16 |
| 6211-018-023 | 2967 | LIBERTY BLVD | 1 | 50.0 | 118.95 |
| 6211-018-024 | 2953 | LIBERTY BLVD | 1 | 120.0 | 285.47 |
| 6211-018-025 | 8180 | CHESTNUT AVE | 1 | 40.0 | 95.16 |
| 6211-018-026 | 8178 | CHESTNUT AVE | 1 | 40.0 | 95.16 |
| 6211-018-027 | 8172 | CHESTNUT AVE | 1 | 40.0 | 95.16 |
| 6211-018-028 | 8164 | CHESTNUT AVE | 1 | 80.0 | 190.31 |
| 6211-018-029 | 8160 | CHESTNUT AVE | 1 | 40.0 | 95.16 |
| 6211-018-030 | 8154 | CHESTNUT AVE | 1 | 55.0 | 130.84 |
| 6211-018-031 | 8150 | CHESTNUT AVE | 1 | 65.0 | 154.63 |
| 6211-018-032 | 8138 | CHESTNUT AVE | 1 | 78.0 | 185.55 |
| 6211-018-033 | 8136 | CHESTNUT AVE | 1 | 42.0 | 99.91 |
| 6211-018-034 | 8132 | CHESTNUT AVE | 1 | 60.0 | 142.73 |
| 6211-018-035 | 8122 | CHESTNUT AVE | 1 | 60.0 | 142.73 |
| 6211-018-036 | 8118 | CHESTNUT AVE | 1 | 80.0 | 190.31 |
| 6211-018-037 | 8114 | CHESTNUT AVE | 1 | 40.0 | 95.16 |
| 6211-018-038 | 2952 | SANTA ANA ST | 1 | 55.0 | 130.84 |
| 6211-018-039 | 2956 | SANTA ANA ST | 1 | 45.0 | 107.05 |
| 6211-018-040 | 2962 | SANTA ANA ST | 1 | 50.0 | 118.95 |
| 6211-019-001 | 2916 | SANTA ANA ST | 1 | 50.0 | 118.95 |
| 6211-019-002 | 2920 | SANTA ANA ST | 1 | 50.0 | 118.95 |
| 6211-019-003 | 2926 | SANTA ANA ST | 1 | 50.0 | 118.95 |
| 6211-019-004 | 8113 | CHESTNUT AVE | 1 | 40.0 | 95.16 |
| 6211-019-005 | 8119 | CHESTNUT AVE | 1 | 40.0 | 95.16 |
| 6211-019-006 | 8123 | CHESTNUT AVE | 1 | 40.0 | 95.16 |
| 6211-019-007 | 8127 | CHESTNUT AVE | 1 | 78.0 | 185.55 |
| 6211-019-008 | 8135 | CHESTNUT AVE | 1 | 42.0 | 99.91 |
| 6211-019-009 | 8137 | CHESTNUT AVE | 1 | 40.0 | 95.16 |
| 6211-019-010 | 8141 | CHESTNUT AVE | 1 | 80.0 | 190.31 |
| 6211-019-011 | 8149 | CHESTNUT AVE | 1 | 60.0 | 142.73 |
| 6211-019-012 | 8157 | CHESTNUT AVE | 1 | 60.0 | 142.73 |
| 6211-019-013 | 8161 | CHESTNUT AVE | 1 | 40.0 | 95.16 |
| 6211-019-014 | 8165 | CHESTNUT AVE | 1 | 40.0 | 95.16 |
| 6211-019-015 | 8169 | CHESTNUT AVE | 1 | 40.0 | 95.16 |
| 6211-019-016 | 8173 | CHESTNUT AVE | 1 | 40.0 | 95.16 |
| 6211-019-017 | 8177 | CHESTNUT AVE | 1 | 40.0 | 95.16 |
| 6211-019-018 | 8181 | CHESTNUT AVE | 1 | 40.0 | 95.16 |
| 6211-019-019 | 2923 | LIBERTY BLVD | 1 | 100.0 | 237.89 |
| 6211-019-020 | 2917 | LIBERTY BLVD | 1 | 50.0 | 118.95 |
| 6211-019-021 | 2913 | LIBERTY BLVD | 1 | 50.0 | 118.95 |
| 6211-019-022 | 2907 | LIBERTY BLVD | 1 | 50.0 | 118.95 |
| 6211-019-023 | 2903 | LIBERTY BLVD | 1 | 50.0 | 118.95 |

| | | | | | |
|--------------|------|--------------------------|---|-------|--------|
| 6211-019-024 | 8180 | MOUNTAIN VIEW AVE | 1 | 40.0 | 95.16 |
| 6211-019-025 | 8176 | MOUNTAIN VIEW AVE | 1 | 40.0 | 95.16 |
| 6211-019-026 | 8172 | MOUNTAIN VIEW AVE | 1 | 40.0 | 95.16 |
| 6211-019-027 | 8164 | MOUNTAIN VIEW AVE | 1 | 80.0 | 190.31 |
| 6211-019-028 | 8160 | MOUNTAIN VIEW AVE | 1 | 40.0 | 95.16 |
| 6211-019-029 | 8148 | MOUNTAIN VIEW AVE | 1 | 120.0 | 285.47 |
| 6211-019-030 | 8146 | MOUNTAIN VIEW AVE | 1 | 40.0 | 95.16 |
| 6211-019-031 | 8142 | MOUNTAIN VIEW AVE | 1 | 40.0 | 95.16 |
| 6211-019-032 | 8138 | MOUNTAIN VIEW AVE | 1 | 40.0 | 95.16 |
| 6211-019-033 | 8134 | MOUNTAIN VIEW AVE | 1 | 40.0 | 95.16 |
| 6211-019-034 | 8130 | MOUNTAIN VIEW AVE | 1 | 38.0 | 90.40 |
| 6211-019-035 | 8126 | MOUNTAIN VIEW AVE | 1 | 42.0 | 99.91 |
| 6211-019-036 | 8120 | MOUNTAIN VIEW AVE | 1 | 60.0 | 142.73 |
| 6211-019-037 | 8112 | MOUNTAIN VIEW AVE | 1 | 60.0 | 142.73 |
| 6211-019-038 | 2900 | SANTA ANA ST | 1 | 50.0 | 118.95 |
| 6211-019-039 | 2906 | SANTA ANA ST | 1 | 50.0 | 118.95 |
| 6211-019-040 | 2912 | SANTA ANA ST | 1 | 50.0 | 118.95 |
| 6211-020-001 | 2916 | LIBERTY BLVD | 1 | 50.0 | 118.95 |
| 6211-020-002 | 2922 | LIBERTY BLVD | 1 | 100.0 | 237.89 |
| 6211-020-003 | 8413 | CHESTNUT AVE | 1 | 40.0 | 95.16 |
| 6211-020-004 | 8417 | CHESTNUT AVE | 1 | 40.0 | 95.16 |
| 6211-020-005 | 8421 | CHESTNUT AVE | 1 | 40.0 | 95.16 |
| 6211-020-006 | 8425 | CHESTNUT AVE | 1 | 80.0 | 190.31 |
| 6211-020-008 | 8437 | CHESTNUT AVE | 1 | 50.0 | 118.95 |
| 6211-020-009 | 8445 | CHESTNUT AVE | 1 | 60.0 | 142.73 |
| 6211-020-010 | 8449 | CHESTNUT AVE | 1 | 40.0 | 95.16 |
| 6211-020-011 | 8453 | CHESTNUT AVE | 1 | 40.0 | 95.16 |
| 6211-020-012 | 8457 | CHESTNUT AVE | 1 | 40.0 | 95.16 |
| 6211-020-013 | 8461 | CHESTNUT AVE | 1 | 40.0 | 95.16 |
| 6211-020-014 | 8465 | CHESTNUT AVE | 1 | 40.0 | 95.16 |
| 6211-020-015 | 8469 | CHESTNUT AVE | 1 | 40.0 | 95.16 |
| 6211-020-016 | 8473 | CHESTNUT AVE | 1 | 61.0 | 145.11 |
| 6211-020-017 | 8481 | CHESTNUT AVE APT 000A | 1 | 65.0 | 154.63 |
| 6211-020-018 | 2913 | INDEPENDENCE AVE | 1 | 40.0 | 95.16 |
| 6211-020-019 | 8480 | MOUNTAIN VIEW AVE | 1 | 48.0 | 114.19 |
| 6211-020-020 | 8476 | MOUNTAIN VIEW AVE | 1 | 40.0 | 95.16 |
| 6211-020-021 | 8472 | MOUNTAIN VIEW AVE | 1 | 40.0 | 95.16 |
| 6211-020-022 | 8468 | MOUNTAIN VIEW AVE | 1 | 40.0 | 95.16 |
| 6211-020-023 | 8464 | MOUNTAIN VIEW AVE UNIT B | 1 | 40.0 | 95.16 |
| 6211-020-024 | 8460 | MOUNTAIN VIEW AVE | 1 | 40.0 | 95.16 |
| 6211-020-025 | 8456 | MOUNTAIN VIEW AVE | 1 | 40.0 | 95.16 |
| 6211-020-026 | 8454 | MOUNTAIN VIEW AVE | 1 | 40.0 | 95.16 |
| 6211-020-027 | 8448 | MOUNTAIN VIEW AVE | 1 | 40.0 | 95.16 |
| 6211-020-028 | 8446 | MOUNTAIN VIEW AVE | 1 | 43.0 | 102.29 |
| 6211-020-029 | 8438 | MOUNTAIN VIEW AVE | 1 | 60.0 | 142.73 |
| 6211-020-030 | | NO SITUS AVAILABLE | 1 | 17.0 | 40.44 |
| 6211-020-031 | 8432 | MOUNTAIN VIEW AVE | 1 | 41.0 | 97.53 |
| 6211-020-032 | 8428 | MOUNTAIN VIEW AVE | 1 | 40.0 | 95.16 |
| 6211-020-033 | 8424 | MOUNTAIN VIEW AVE | 1 | 39.0 | 92.78 |
| 6211-020-034 | 8420 | MOUNTAIN VIEW AVE | 1 | 40.0 | 95.16 |
| 6211-020-035 | 8416 | MOUNTAIN VIEW AVE | 1 | 40.0 | 95.16 |
| 6211-020-036 | 8414 | MOUNTAIN VIEW AVE | 1 | 40.0 | 95.16 |
| 6211-020-037 | 2902 | LIBERTY BLVD | 1 | 50.0 | 118.95 |
| 6211-020-038 | 2906 | LIBERTY BLVD | 1 | 50.0 | 118.95 |
| 6211-020-039 | 2910 | LIBERTY BLVD | 1 | 50.0 | 118.95 |
| 6211-020-040 | 8433 | CHESTNUT AVE | 1 | 50.0 | 118.95 |
| 6211-021-001 | 2816 | LIBERTY BLVD | 1 | 45.0 | 107.05 |
| 6211-021-002 | 2820 | LIBERTY BLVD | 1 | 40.0 | 95.16 |
| 6211-021-003 | 2826 | LIBERTY BLVD | 1 | 65.0 | 154.63 |
| 6211-021-004 | 8415 | MOUNTAIN VIEW AVE | 1 | 40.0 | 95.16 |
| 6211-021-005 | 8419 | MOUNTAIN VIEW AVE | 1 | 40.0 | 95.16 |
| 6211-021-006 | 8421 | MOUNTAIN VIEW AVE | 1 | 40.0 | 95.16 |
| 6211-021-007 | 8425 | MOUNTAIN VIEW AVE | 1 | 40.0 | 95.16 |

| | | | | | |
|--------------|------|------------------------|---|-------|--------|
| 6211-021-008 | 8429 | MOUNTAIN VIEW AVE | 1 | 40.0 | 95.16 |
| 6211-021-009 | 8433 | MOUNTAIN VIEW AVE | 1 | 40.0 | 95.16 |
| 6211-021-010 | 8439 | MOUNTAIN VIEW AVE | 1 | 60.0 | 142.73 |
| 6211-021-011 | 8443 | MOUNTAIN VIEW AVE | 1 | 40.0 | 95.16 |
| 6211-021-014 | 8453 | MOUNTAIN VIEW AVE | 1 | 40.0 | 95.16 |
| 6211-021-015 | 8457 | MOUNTAIN VIEW AVE | 1 | 40.0 | 95.16 |
| 6211-021-016 | 8461 | MOUNTAIN VIEW AVE | 1 | 40.0 | 95.16 |
| 6211-021-017 | 8465 | MOUNTAIN VIEW AVE | 1 | 40.0 | 95.16 |
| 6211-021-018 | 8469 | MOUNTAIN VIEW AVE | 1 | 40.0 | 95.16 |
| 6211-021-019 | 8475 | MOUNTAIN VIEW AVE | 1 | 40.0 | 95.16 |
| 6211-021-020 | 2825 | INDEPENDENCE AVE | 1 | 60.0 | 142.73 |
| 6211-021-021 | 2821 | INDEPENDENCE AVE | 1 | 50.0 | 118.95 |
| 6211-021-022 | 2817 | INDEPENDENCE AVE | 1 | 40.0 | 95.16 |
| 6211-021-023 | 2813 | INDEPENDENCE AVE | 1 | 40.0 | 95.16 |
| 6211-021-024 | 8480 | BEECHWOOD AVE | 1 | 50.0 | 118.95 |
| 6211-021-025 | 8476 | BEECHWOOD AVE | 1 | 40.0 | 95.16 |
| 6211-021-026 | 8474 | BEECHWOOD AVE | 1 | 40.0 | 95.16 |
| 6211-021-027 | 8470 | BEECHWOOD AVE APT 000A | 1 | 40.0 | 95.16 |
| 6211-021-028 | 8464 | BEECHWOOD AVE | 1 | 40.0 | 95.16 |
| 6211-021-029 | 8460 | BEECHWOOD AVE | 1 | 40.0 | 95.16 |
| 6211-021-030 | 8456 | BEECHWOOD AVE | 1 | 40.0 | 95.16 |
| 6211-021-032 | 8444 | BEECHWOOD AVE | 1 | 40.0 | 95.16 |
| 6211-021-033 | 8440 | BEECHWOOD AVE | 1 | 40.0 | 95.16 |
| 6211-021-034 | 8436 | BEECHWOOD AVE | 1 | 40.0 | 95.16 |
| 6211-021-035 | 8432 | BEECHWOOD AVE | 1 | 40.0 | 95.16 |
| 6211-021-036 | 8428 | BEECHWOOD AVE | 1 | 40.0 | 95.16 |
| 6211-021-037 | 8424 | BEECHWOOD AVE | 1 | 40.0 | 95.16 |
| 6211-021-038 | 8420 | BEECHWOOD AVE | 1 | 40.0 | 95.16 |
| 6211-021-039 | 8416 | BEECHWOOD AVE | 1 | 40.0 | 95.16 |
| 6211-021-040 | 8414 | BEECHWOOD AVE | 1 | 40.0 | 95.16 |
| 6211-021-041 | 2802 | LIBERTY BLVD | 1 | 50.0 | 118.95 |
| 6211-021-042 | 2806 | LIBERTY BLVD | 1 | 50.0 | 118.95 |
| 6211-021-043 | 2810 | LIBERTY BLVD | 1 | 50.0 | 118.95 |
| 6211-021-044 | 8449 | MOUNTAIN VIEW AVE | 1 | 60.0 | 142.73 |
| 6211-021-045 | 8448 | BEECHWOOD AVE | 1 | 80.0 | 190.31 |
| 6211-022-001 | 2816 | SANTA ANA ST | 1 | 50.0 | 118.95 |
| 6211-022-002 | 2822 | SANTA ANA ST | 1 | 40.0 | 95.16 |
| 6211-022-003 | 2826 | SANTA ANA ST | 1 | 60.0 | 142.73 |
| 6211-022-004 | 8109 | MOUNTAIN VIEW AVE | 1 | 40.0 | 95.16 |
| 6211-022-005 | 8115 | MOUNTAIN VIEW AVE | 1 | 40.0 | 95.16 |
| 6211-022-006 | 8117 | MOUNTAIN VIEW AVE | 1 | 40.0 | 95.16 |
| 6211-022-007 | 8121 | MOUNTAIN VIEW AVE | 1 | 40.0 | 95.16 |
| 6211-022-008 | 8125 | MOUNTAIN VIEW AVE | 1 | 40.0 | 95.16 |
| 6211-022-009 | 8129 | MOUNTAIN VIEW AVE | 1 | 40.0 | 95.16 |
| 6211-022-010 | 8133 | MOUNTAIN VIEW AVE | 1 | 40.0 | 95.16 |
| 6211-022-011 | 8137 | MOUNTAIN VIEW AVE | 1 | 40.0 | 95.16 |
| 6211-022-012 | 8141 | MOUNTAIN VIEW AVE | 1 | 40.0 | 95.16 |
| 6211-022-013 | 8145 | MOUNTAIN VIEW AVE | 1 | 40.0 | 95.16 |
| 6211-022-014 | 8147 | MOUNTAIN VIEW AVE | 1 | 40.0 | 95.16 |
| 6211-022-015 | 8153 | MOUNTAIN VIEW AVE | 1 | 40.0 | 95.16 |
| 6211-022-016 | 8157 | MOUNTAIN VIEW AVE | 1 | 40.0 | 95.16 |
| 6211-022-017 | 8163 | MOUNTAIN VIEW AVE | 1 | 120.0 | 285.47 |
| 6211-022-018 | 8175 | MOUNTAIN VIEW AVE | 1 | 40.0 | 95.16 |
| 6211-022-019 | 8179 | MOUNTAIN VIEW AVE | 1 | 40.0 | 95.16 |
| 6211-022-020 | 8181 | MOUNTAIN VIEW AVE | 1 | 40.0 | 95.16 |
| 6211-022-021 | 2827 | LIBERTY BLVD | 1 | 75.0 | 178.42 |
| 6211-022-022 | 2819 | LIBERTY BLVD NO A | 1 | 75.0 | 178.42 |
| 6211-022-023 | 2813 | LIBERTY BLVD | 1 | 45.0 | 107.05 |
| 6211-022-024 | 2809 | LIBERTY BLVD | 1 | 45.0 | 107.05 |
| 6211-022-026 | 8182 | BEECHWOOD AVE | 1 | 40.0 | 95.16 |
| 6211-022-027 | 8172 | BEECHWOOD AVE | 1 | 80.0 | 190.31 |
| 6211-022-028 | 8168 | BEECHWOOD AVE | 1 | 40.0 | 95.16 |
| 6211-022-029 | 8164 | BEECHWOOD AVE | 1 | 40.0 | 95.16 |

| | | | | | |
|--------------|------|---------------------|---|-------|--------|
| 6211-022-030 | 8160 | BEECHWOOD AVE | 1 | 40.0 | 95.16 |
| 6211-022-031 | 8156 | BEECHWOOD AVE | 1 | 40.0 | 95.16 |
| 6211-022-032 | 8148 | BEECHWOOD AVE | 1 | 80.0 | 190.31 |
| 6211-022-033 | 8144 | BEECHWOOD AVE | 1 | 40.0 | 95.16 |
| 6211-022-034 | 8140 | BEECHWOOD AVE | 1 | 40.0 | 95.16 |
| 6211-022-035 | 8138 | BEECHWOOD AVE | 1 | 40.0 | 95.16 |
| 6211-022-036 | 8132 | BEECHWOOD AVE | 1 | 40.0 | 95.16 |
| 6211-022-037 | 8128 | BEECHWOOD AVE | 1 | 40.0 | 95.16 |
| 6211-022-038 | 8124 | BEECHWOOD AVE | 1 | 40.0 | 95.16 |
| 6211-022-041 | 8116 | BEECHWOOD AVE | 1 | 40.0 | 95.16 |
| 6211-022-042 | 8112 | BEECHWOOD AVE | 1 | 40.0 | 95.16 |
| 6211-022-044 | 2810 | SANTA ANA ST | 1 | 50.0 | 118.95 |
| 6211-022-045 | 2806 | SANTA ANA ST | 1 | 50.0 | 118.95 |
| 6211-022-046 | 2804 | SANTA ANA ST | 1 | 50.0 | 118.95 |
| 6211-022-047 | 8120 | BEECHWOOD AVE | 1 | 40.0 | 95.16 |
| 6211-022-048 | 8190 | BEECHWOOD AVE | 1 | 60.0 | 142.73 |
| 6211-022-049 | 2803 | LIBERTY BLVD | 1 | 60.0 | 142.73 |
| 6211-023-001 | 2768 | SANTA ANA ST | 1 | 50.0 | 118.95 |
| 6211-023-002 | 2772 | SANTA ANA ST | 1 | 100.0 | 237.89 |
| 6211-023-003 | 8115 | BEECHWOOD AVE | 1 | 60.0 | 142.73 |
| 6211-023-004 | 8119 | BEECHWOOD AVE | 1 | 60.0 | 142.73 |
| 6211-023-005 | 8127 | BEECHWOOD AVE | 1 | 60.0 | 142.73 |
| 6211-023-006 | 8133 | BEECHWOOD AVE | 1 | 60.0 | 142.73 |
| 6211-023-007 | 8137 | BEECHWOOD AVE | 1 | 40.0 | 95.16 |
| 6211-023-008 | 8141 | BEECHWOOD AVE | 1 | 80.0 | 190.31 |
| 6211-023-009 | 8151 | BEECHWOOD AVE | 1 | 60.0 | 142.73 |
| 6211-023-010 | 8155 | BEECHWOOD AVE | 1 | 60.0 | 142.73 |
| 6211-023-011 | 8161 | BEECHWOOD AVE | 1 | 40.0 | 95.16 |
| 6211-023-012 | 8165 | BEECHWOOD AVE | 1 | 40.0 | 95.16 |
| 6211-023-013 | 8169 | BEECHWOOD AVE | 1 | 40.0 | 95.16 |
| 6211-023-014 | 8173 | BEECHWOOD AVE | 1 | 40.0 | 95.16 |
| 6211-023-015 | 8177 | BEECHWOOD AVE | 1 | 40.0 | 95.16 |
| 6211-023-016 | 8181 | BEECHWOOD AVE | 1 | 40.0 | 95.16 |
| 6211-023-019 | 2753 | LIBERTY BLVD | 1 | 100.0 | 237.89 |
| 6211-023-020 | 8178 | COMMERCIAL PL | 1 | 80.0 | 190.31 |
| 6211-023-021 | 8172 | COMMERCIAL PL | 1 | 40.0 | 95.16 |
| 6211-023-022 | 8168 | COMMERCIAL PL | 1 | 60.0 | 142.73 |
| 6211-023-023 | 8162 | COMMERCIAL PL APT A | 1 | 60.0 | 142.73 |
| 6211-023-024 | 8154 | COMMERCIAL PL | 1 | 60.0 | 142.73 |
| 6211-023-025 | 8150 | COMMERCIAL PL | 1 | 60.0 | 142.73 |
| 6211-023-026 | 8144 | COMMERCIAL PL | 1 | 50.0 | 118.95 |
| 6211-023-027 | 8136 | COMMERCIAL PL | 1 | 70.0 | 166.52 |
| 6211-023-028 | 8124 | COMMERCIAL PL | 1 | 120.0 | 285.47 |
| 6211-023-029 | 8116 | COMMERCIAL PL | 1 | 87.0 | 206.96 |
| 6211-023-030 | 8112 | COMMERCIAL PL | 1 | 33.0 | 78.50 |
| 6211-023-032 | 2771 | LIBERTY BLVD | 1 | 120.0 | 285.47 |
| 6211-023-033 | 2758 | SANTA ANA ST | 1 | 90.0 | 214.10 |
| 6211-023-034 | 8110 | COMMERCIAL PL | 1 | 60.0 | 142.73 |
| 6211-024-006 | 8125 | COMMERCIAL PL | 1 | 60.0 | 142.73 |
| 6211-024-009 | 8137 | COMMERCIAL PL | 1 | 61.0 | 145.11 |
| 6211-024-010 | 8145 | COMMERCIAL PL | 1 | 59.0 | 140.36 |
| 6211-024-011 | 8149 | COMMERCIAL PL | 1 | 80.0 | 190.31 |
| 6211-024-012 | 8157 | COMMERCIAL PL | 1 | 40.0 | 95.16 |
| 6211-024-013 | 8163 | COMMERCIAL PL | 1 | 60.0 | 142.73 |
| 6211-024-014 | 8169 | COMMERCIAL PL | 1 | 60.0 | 142.73 |
| 6211-024-015 | 8177 | COMMERCIAL PL | 1 | 60.0 | 142.73 |
| 6211-024-016 | 8181 | COMMERCIAL PL | 1 | 60.0 | 142.73 |
| 6211-024-017 | 2727 | LIBERTY BLVD | 1 | 60.0 | 142.73 |
| 6211-024-018 | 2723 | LIBERTY BLVD NO A | 1 | 45.0 | 107.05 |
| 6211-024-019 | 2717 | LIBERTY BLVD | 1 | 45.0 | 107.05 |
| 6211-024-020 | 2711 | LIBERTY BLVD | 1 | 50.0 | 118.95 |
| 6211-024-022 | 8180 | SEVILLE AVE | 1 | 40.0 | 95.16 |
| 6211-024-023 | 8176 | SEVILLE AVE | 1 | 40.0 | 95.16 |

| | | | | | |
|--------------|------|------------------|---|-------|--------|
| 6211-024-024 | 8172 | SEVILLE AVE | 1 | 40.0 | 95.16 |
| 6211-024-025 | 8168 | SEVILLE AVE | 1 | 40.0 | 95.16 |
| 6211-024-026 | 8160 | SEVILLE AVE | 1 | 80.0 | 190.31 |
| 6211-024-029 | 8148 | SEVILLE AVE | 1 | 40.0 | 95.16 |
| 6211-024-032 | 8136 | SEVILLE AVE | 1 | 40.0 | 95.16 |
| 6211-024-033 | 8128 | SEVILLE AVE | 1 | 78.0 | 185.55 |
| 6211-024-038 | 8131 | COMMERCIAL PL | 1 | 60.0 | 142.73 |
| 6211-024-040 | 8152 | SEVILLE AVE | 1 | 80.0 | 190.31 |
| 6211-024-041 | 8142 | SEVILLE AVE | 1 | 40.0 | 95.16 |
| 6211-024-042 | 8146 | SEVILLE AVE | 1 | 40.0 | 95.16 |
| 6211-024-043 | 2707 | LIBERTY BLVD | 1 | 50.0 | 118.95 |
| 6211-024-044 | 2703 | LIBERTY BLVD | 1 | 40.0 | 95.16 |
| 6211-024-045 | 2701 | MADRID CT | 1 | 50.84 | 120.94 |
| 6211-024-046 | 2703 | MADRID CT | 1 | 35.03 | 83.33 |
| 6211-024-047 | 2705 | MADRID CT | 1 | 32.52 | 77.36 |
| 6211-024-048 | 2707 | MADRID CT | 1 | 31.0 | 73.75 |
| 6211-024-049 | 2709 | MADRID CT | 1 | 32.0 | 76.12 |
| 6211-024-050 | 2711 | MADRID CT | 1 | 31.0 | 73.75 |
| 6211-024-051 | 2713 | MADRID CT | 1 | 32.0 | 76.12 |
| 6211-024-052 | 2715 | MADRID CT | 1 | 31.0 | 73.75 |
| 6211-024-053 | 2717 | MADRID CT | 1 | 39.56 | 94.11 |
| 6211-024-054 | 2718 | MADRID CT | 1 | 39.56 | 94.11 |
| 6211-024-055 | 2716 | MADRID CT | 1 | 31.0 | 73.75 |
| 6211-024-056 | 2714 | MADRID CT | 1 | 32.0 | 76.12 |
| 6211-024-057 | 2712 | MADRID CT | 1 | 31.0 | 73.75 |
| 6211-024-058 | 2710 | MADRID CT | 1 | 32.0 | 76.12 |
| 6211-024-059 | 2708 | MADRID CT | 1 | 31.0 | 73.75 |
| 6211-024-060 | 2706 | MADRID CT | 1 | 32.52 | 77.36 |
| 6211-024-061 | 2704 | MADRID CT | 1 | 35.04 | 83.36 |
| 6211-024-062 | 2702 | MADRID CT | 1 | 50.84 | 120.94 |
| 6211-024-063 | 8124 | SEVILLE AVE | 1 | 42.0 | 99.91 |
| 6211-025-005 | 2704 | LIBERTY BLVD | 1 | 95.0 | 226.00 |
| 6211-025-006 | 8426 | SEVILLE AVE | 1 | 50.0 | 118.95 |
| 6211-025-007 | 8432 | SEVILLE AVE | 1 | 50.0 | 118.95 |
| 6211-025-008 | 8438 | SEVILLE AVE | 1 | 100.0 | 237.89 |
| 6211-025-009 | 2623 | POPLAR PL | 1 | 45.0 | 107.05 |
| 6211-026-001 | 8465 | BEECHWOOD AVE | 1 | 38.0 | 90.40 |
| 6211-026-002 | 8461 | BEECHWOOD AVE | 1 | 38.0 | 90.40 |
| 6211-026-003 | 8457 | BEECHWOOD AVE | 1 | 38.0 | 90.40 |
| 6211-026-004 | 8453 | BEECHWOOD AVE | 1 | 38.0 | 90.40 |
| 6211-026-005 | 2670 | POPLAR PL | 1 | 50.0 | 118.95 |
| 6211-026-006 | 2664 | POPLAR PL | 1 | 45.0 | 107.05 |
| 6211-026-007 | 2660 | POPLAR PL NO B | 1 | 45.0 | 107.05 |
| 6211-026-008 | 2656 | POPLAR PL | 1 | 50.0 | 118.95 |
| 6211-026-009 | 2650 | POPLAR PL | 1 | 45.0 | 107.05 |
| 6211-026-010 | 2646 | POPLAR PL | 1 | 45.0 | 107.05 |
| 6211-026-011 | 2644 | POPLAR PL | 1 | 40.0 | 95.16 |
| 6211-026-013 | 2636 | POPLAR PL | 1 | 50.0 | 118.95 |
| 6211-026-014 | 2632 | POPLAR PL | 1 | 40.0 | 95.16 |
| 6211-026-015 | 2626 | POPLAR PL | 1 | 75.0 | 178.42 |
| 6211-026-016 | 8500 | LONG BEACH BLVD | 1 | 60.0 | 142.73 |
| 6211-026-017 | 8500 | LONG BEACH BLVD | 1 | 60.0 | 142.73 |
| 6211-026-023 | 2717 | INDEPENDENCE AVE | 1 | 45.0 | 107.05 |
| 6211-026-024 | 2721 | INDEPENDENCE AVE | 1 | 90.0 | 214.10 |
| 6211-026-025 | 2729 | INDEPENDENCE AVE | 1 | 45.0 | 107.05 |
| 6211-026-026 | 2735 | INDEPENDENCE AVE | 1 | 45.0 | 107.05 |
| 6211-026-027 | 8483 | BEECHWOOD AVE | 1 | 50.0 | 118.95 |
| 6211-026-028 | 8479 | BEECHWOOD AVE | 1 | 50.0 | 118.95 |
| 6211-026-029 | 8473 | BEECHWOOD AVE | 1 | 50.0 | 118.95 |
| 6211-026-030 | 8469 | BEECHWOOD AVE | 1 | 50.0 | 118.95 |
| 6211-026-032 | 8530 | LONG BEACH BLVD | 1 | 91.04 | 216.58 |
| 6211-026-033 | 8536 | LONG BEACH BLVD | 1 | 45.0 | 107.05 |
| 6212-021-015 | 3173 | SANTA ANA ST | 1 | 50.0 | 118.95 |

| | | | | | |
|--------------|------|--------------------|---|----------|----------|
| 6212-021-016 | 3167 | SANTA ANA ST | 1 | 50.0 | 118.95 |
| 6212-021-017 | 3163 | SANTA ANA ST | 1 | 50.0 | 118.95 |
| 6212-021-018 | 3157 | SANTA ANA ST | 1 | 50.0 | 118.95 |
| 6212-021-019 | 3153 | SANTA ANA ST | 1 | 50.0 | 118.95 |
| 6212-021-020 | 3137 | SANTA ANA ST | 1 | 40.0 | 95.16 |
| 6212-021-021 | 3133 | SANTA ANA ST | 1 | 50.0 | 118.95 |
| 6212-021-022 | 3129 | SANTA ANA ST | 1 | 40.0 | 95.16 |
| 6212-021-023 | 3123 | SANTA ANA ST | 1 | 50.0 | 118.95 |
| 6212-021-024 | 3115 | SANTA ANA ST | 1 | 50.0 | 118.95 |
| 6212-021-025 | 3113 | SANTA ANA ST | 1 | 46.0 | 109.43 |
| 6212-021-026 | 3107 | SANTA ANA ST | 1 | 54.0 | 128.46 |
| 6212-021-027 | 3103 | SANTA ANA ST | 1 | 54.0 | 128.46 |
| 6212-021-028 | 3083 | SANTA ANA ST | 1 | 46.0 | 109.43 |
| 6212-021-029 | 3077 | SANTA ANA ST | 1 | 50.0 | 118.95 |
| 6212-021-030 | 3071 | SANTA ANA ST | 1 | 50.0 | 118.95 |
| 6212-022-029 | 3069 | SANTA ANA ST | 1 | 50.0 | 118.95 |
| 6212-022-030 | 3063 | SANTA ANA ST | 1 | 40.0 | 95.16 |
| 6212-022-031 | 3059 | SANTA ANA ST | 1 | 50.0 | 118.95 |
| 6212-022-032 | 3055 | SANTA ANA ST | 1 | 50.0 | 118.95 |
| 6212-022-033 | 3031 | SANTA ANA ST | 1 | 46.0 | 109.43 |
| 6212-022-034 | 3029 | SANTA ANA ST | 1 | 40.0 | 95.16 |
| 6212-022-035 | 3025 | SANTA ANA ST | 1 | 40.0 | 95.16 |
| 6212-022-036 | 3021 | SANTA ANA ST | 1 | 40.0 | 95.16 |
| 6212-022-037 | 3017 | SANTA ANA ST | 1 | 40.0 | 95.16 |
| 6212-022-038 | 3013 | SANTA ANA ST | 1 | 40.0 | 95.16 |
| 6212-022-039 | 3009 | SANTA ANA ST | 1 | 44.0 | 104.67 |
| 6212-022-040 | 3005 | SANTA ANA ST | 1 | 44.0 | 104.67 |
| 6212-022-041 | 3001 | SANTA ANA ST | 1 | 40.0 | 95.16 |
| 6212-022-042 | 2981 | SANTA ANA ST | 1 | 40.0 | 95.16 |
| 6212-022-043 | 2977 | SANTA ANA ST | 1 | 40.0 | 95.16 |
| 6212-022-044 | 2973 | SANTA ANA ST | 1 | 40.0 | 95.16 |
| 6212-022-045 | 2969 | SANTA ANA ST | 1 | 40.0 | 95.16 |
| 6212-022-046 | 2965 | SANTA ANA ST | 1 | 42.0 | 99.91 |
| 6212-022-047 | 2961 | SANTA ANA ST | 1 | 40.0 | 95.16 |
| 6212-022-048 | 2957 | SANTA ANA ST | 1 | 40.0 | 95.16 |
| 6212-022-049 | 2953 | SANTA ANA ST | 1 | 40.0 | 95.16 |
| 6212-022-050 | 2935 | SANTA ANA ST | 1 | 40.0 | 95.16 |
| 6212-022-051 | 2931 | SANTA ANA ST | 1 | 40.0 | 95.16 |
| 6212-022-052 | 2927 | SANTA ANA ST | 1 | 40.0 | 95.16 |
| 6212-022-053 | 2923 | SANTA ANA ST | 1 | 40.0 | 95.16 |
| 6212-022-054 | 2919 | SANTA ANA ST | 1 | 40.0 | 95.16 |
| 6212-022-055 | 2915 | SANTA ANA ST | 1 | 40.0 | 95.16 |
| 6212-022-057 | 8010 | MOUNTAIN VIEW AVE | 1 | 63.0 | 149.87 |
| 6212-022-058 | 2905 | SANTA ANA ST | 1 | 57.0 | 135.60 |
| 6215-002-007 | 4445 | ARDINE ST | 1 | 255.0 | 606.62 |
| 6215-002-008 | 4525 | ARDINE ST | 1 | 224.0 | 532.87 |
| 6215-002-011 | 4500 | ARDINE ST | 1 | 651.0 | 1,548.66 |
| 6215-002-012 | 4489 | ARDINE ST | 1 | 122.0 | 290.23 |
| 6215-002-013 | 4452 | ARDINE ST | 1 | 540.0 | 1,284.61 |
| 6215-002-014 | | NO SITUS AVAILABLE | 1 | 50.0 | 118.95 |
| 6215-002-017 | 4570 | ARDINE ST | 1 | 172.0 | 409.17 |
| 6215-002-018 | 4610 | ARDINE ST | 1 | 62.0 | 147.49 |
| 6215-002-021 | 4545 | ARDINE ST | 1 | 554.27 | 1,318.55 |
| 6215-002-022 | 4545 | ARDINE ST | 1 | 245.73 | 584.57 |
| 6215-003-003 | 4222 | SANTA ANA ST | 1 | 549.0 | 1,306.02 |
| 6215-003-004 | 4220 | LIBERTY BLVD | 1 | 217.38 | 517.13 |
| 6215-003-005 | | NO SITUS AVAILABLE | 1 | 451.0 | 1,072.88 |
| 6215-003-015 | | NO SITUS AVAILABLE | 1 | 1,033.17 | 2,457.81 |
| 6215-004-001 | 8100 | OTIS ST | 1 | 120.0 | 285.47 |
| 6215-004-002 | 8114 | OTIS ST | 1 | 40.0 | 95.16 |
| 6215-004-005 | 8130 | OTIS ST | 1 | 80.0 | 190.31 |
| 6215-004-006 | 8136 | OTIS ST | 1 | 40.0 | 95.16 |
| 6215-004-007 | 8142 | OTIS ST | 1 | 40.0 | 95.16 |

| | | | | | |
|--------------|------|--------------------|---|-------|--------|
| 6215-004-008 | 8146 | OTIS ST | 1 | 40.0 | 95.16 |
| 6215-004-009 | 8150 | OTIS ST | 1 | 40.0 | 95.16 |
| 6215-004-010 | 8154 | OTIS ST | 1 | 40.0 | 95.16 |
| 6215-004-011 | 8158 | OTIS ST | 1 | 40.0 | 95.16 |
| 6215-004-012 | 8160 | OTIS ST | 1 | 60.0 | 142.73 |
| 6215-004-013 | 8168 | OTIS ST | 1 | 60.0 | 142.73 |
| 6215-004-014 | 8172 | OTIS ST | 1 | 40.0 | 95.16 |
| 6215-004-015 | 8176 | OTIS ST | 1 | 40.0 | 95.16 |
| 6215-004-016 | 8180 | OTIS ST | 1 | 40.0 | 95.16 |
| 6215-004-017 | 8184 | OTIS ST | 1 | 40.0 | 95.16 |
| 6215-004-018 | 8188 | OTIS ST | 1 | 40.0 | 95.16 |
| 6215-004-019 | 8194 | OTIS ST | 1 | 40.0 | 95.16 |
| 6215-004-020 | 8126 | OTIS ST | 1 | 120.0 | 285.47 |
| 6215-005-001 | 8400 | OTIS ST | 1 | 150.0 | 356.84 |
| 6215-005-002 | 8416 | OTIS ST | 1 | 40.0 | 95.16 |
| 6215-005-003 | 8420 | OTIS ST | 1 | 40.0 | 95.16 |
| 6215-005-004 | 8424 | OTIS ST | 1 | 40.0 | 95.16 |
| 6215-005-005 | 8430 | OTIS ST | 1 | 40.0 | 95.16 |
| 6215-005-006 | 8434 | OTIS ST | 1 | 80.0 | 190.31 |
| 6215-005-007 | 8442 | OTIS ST | 1 | 120.0 | 285.47 |
| 6215-005-013 | 8472 | OTIS ST | 1 | 140.0 | 333.05 |
| 6215-006-001 | 8477 | OTIS ST | 1 | 44.0 | 104.67 |
| 6215-006-002 | 8473 | OTIS ST | 1 | 40.0 | 95.16 |
| 6215-006-003 | 8469 | OTIS ST | 1 | 40.0 | 95.16 |
| 6215-006-004 | 8467 | OTIS ST | 1 | 40.0 | 95.16 |
| 6215-006-005 | 4125 | INDEPENDENCE AVE | 1 | 45.0 | 107.05 |
| 6215-006-006 | | NO SITUS AVAILABLE | 1 | 25.0 | 59.47 |
| 6215-006-007 | 4119 | INDEPENDENCE AVE | 1 | 45.0 | 107.05 |
| 6215-006-008 | 8459 | OTIS ST | 1 | 82.0 | 195.07 |
| 6215-006-009 | 8453 | OTIS ST | 1 | 82.0 | 195.07 |
| 6215-006-010 | 8445 | OTIS ST | 1 | 45.0 | 107.05 |
| 6215-006-011 | 8437 | OTIS ST | 1 | 65.0 | 154.63 |
| 6215-006-012 | 8433 | OTIS ST | 1 | 50.0 | 118.95 |
| 6215-006-013 | 8431 | OTIS ST | 1 | 40.0 | 95.16 |
| 6215-006-014 | 8427 | OTIS ST | 1 | 40.0 | 95.16 |
| 6215-006-015 | 8423 | OTIS ST | 1 | 40.0 | 95.16 |
| 6215-006-016 | 8417 | OTIS ST | 1 | 40.0 | 95.16 |
| 6215-006-017 | 8415 | OTIS ST UNIT A | 1 | 40.0 | 95.16 |
| 6215-006-018 | 8407 | OTIS ST | 1 | 75.0 | 178.42 |
| 6215-006-019 | 4132 | LIBERTY BLVD | 1 | 40.0 | 95.16 |
| 6215-006-020 | 4124 | LIBERTY BLVD | 1 | 42.0 | 99.91 |
| 6215-006-021 | 4120 | LIBERTY BLVD | 1 | 42.0 | 99.91 |
| 6215-006-022 | 4116 | LIBERTY BLVD | 1 | 42.0 | 99.91 |
| 6215-006-023 | 4112 | LIBERTY BLVD | 1 | 45.0 | 107.05 |
| 6215-006-024 | 4108 | LIBERTY BLVD | 1 | 45.0 | 107.05 |
| 6215-006-025 | 4102 | LIBERTY BLVD | 1 | 60.0 | 142.73 |
| 6215-006-026 | 8414 | SAN VINCENTE AVE | 1 | 60.0 | 142.73 |
| 6215-006-027 | 8422 | SAN VINCENTE AVE | 1 | 60.0 | 142.73 |
| 6215-006-028 | 8426 | SAN VINCENTE AVE | 1 | 40.0 | 95.16 |
| 6215-006-029 | 8430 | SAN VINCENTE AVE | 1 | 40.0 | 95.16 |
| 6215-006-030 | 8434 | SAN VINCENTE AVE | 1 | 40.0 | 95.16 |
| 6215-006-031 | 8436 | SAN VINCENTE AVE | 1 | 40.0 | 95.16 |
| 6215-006-032 | 8440 | SAN VINCENTE AVE | 1 | 40.0 | 95.16 |
| 6215-006-033 | 8444 | SAN VINCENTE AVE | 1 | 40.0 | 95.16 |
| 6215-006-034 | 8450 | SAN VINCENTE AVE | 1 | 40.0 | 95.16 |
| 6215-006-035 | 8454 | SAN VINCENTE AVE | 1 | 40.0 | 95.16 |
| 6215-006-036 | 8456 | SAN VINCENTE AVE | 1 | 40.0 | 95.16 |
| 6215-006-037 | 8460 | SAN VINCENTE AVE | 1 | 40.0 | 95.16 |
| 6215-006-038 | 8466 | SAN VINCENTE AVE | 1 | 38.0 | 90.40 |
| 6215-006-039 | 8470 | SAN VINCENTE AVE | 1 | 38.0 | 90.40 |
| 6215-006-040 | 4115 | INDEPENDENCE AVE | 1 | 35.0 | 83.26 |
| 6215-006-041 | 4111 | INDEPENDENCE AVE | 1 | 40.0 | 95.16 |
| 6215-006-042 | 4107 | INDEPENDENCE AVE | 1 | 40.0 | 95.16 |

| | | | | | |
|--------------|------|------------------|---|-------|--------|
| 6215-006-043 | 4103 | INDEPENDENCE AVE | 1 | 45.0 | 107.05 |
| 6215-007-001 | 4117 | LIBERTY BLVD | 1 | 40.0 | 95.16 |
| 6215-007-002 | 4121 | LIBERTY BLVD | 1 | 40.0 | 95.16 |
| 6215-007-003 | 4125 | LIBERTY BLVD | 1 | 45.0 | 107.05 |
| 6215-007-004 | 4131 | LIBERTY BLVD | 1 | 40.0 | 95.16 |
| 6215-007-005 | 4135 | LIBERTY BLVD | 1 | 40.0 | 95.16 |
| 6215-007-006 | 4139 | LIBERTY BLVD | 1 | 35.0 | 83.26 |
| 6215-007-007 | 8181 | OTIS ST | 1 | 40.0 | 95.16 |
| 6215-007-008 | 8177 | OTIS ST | 1 | 53.0 | 126.08 |
| 6215-007-009 | 8171 | OTIS ST | 1 | 52.0 | 123.70 |
| 6215-007-010 | 8165 | OTIS ST APT 000F | 1 | 55.0 | 130.84 |
| 6215-007-011 | 8161 | OTIS ST | 1 | 52.0 | 123.70 |
| 6215-007-012 | 8155 | OTIS ST | 1 | 50.0 | 118.95 |
| 6215-007-013 | 8151 | OTIS ST | 1 | 58.0 | 137.98 |
| 6215-007-014 | 8147 | OTIS ST | 1 | 40.0 | 95.16 |
| 6215-007-016 | 8135 | OTIS ST | 1 | 40.0 | 95.16 |
| 6215-007-017 | 8129 | OTIS ST | 1 | 50.0 | 118.95 |
| 6215-007-018 | 8123 | OTIS ST | 1 | 60.0 | 142.73 |
| 6215-007-019 | 8117 | OTIS ST | 1 | 50.0 | 118.95 |
| 6215-007-020 | 8113 | OTIS ST | 1 | 40.0 | 95.16 |
| 6215-007-021 | 4136 | SANTA ANA ST | 1 | 115.0 | 273.57 |
| 6215-007-022 | 4124 | SANTA ANA ST | 1 | 40.0 | 95.16 |
| 6215-007-023 | 4120 | SANTA ANA ST | 1 | 45.0 | 107.05 |
| 6215-007-024 | 4116 | SANTA ANA ST | 1 | 40.0 | 95.16 |
| 6215-007-027 | 4102 | SANTA ANA ST | 1 | 65.0 | 154.63 |
| 6215-007-028 | 8112 | SAN VINCENTE AVE | 1 | 40.0 | 95.16 |
| 6215-007-029 | 8116 | SAN VINCENTE AVE | 1 | 40.0 | 95.16 |
| 6215-007-030 | 8120 | SAN VINCENTE AVE | 1 | 40.0 | 95.16 |
| 6215-007-031 | 8126 | SAN VINCENTE AVE | 1 | 40.0 | 95.16 |
| 6215-007-032 | 8128 | SAN VINCENTE AVE | 1 | 40.0 | 95.16 |
| 6215-007-033 | 8132 | SAN VINCENTE AVE | 1 | 40.0 | 95.16 |
| 6215-007-034 | 8136 | SAN VINCENTE AVE | 1 | 40.0 | 95.16 |
| 6215-007-035 | 8140 | SAN VINCENTE AVE | 1 | 40.0 | 95.16 |
| 6215-007-036 | 8144 | SAN VINCENTE AVE | 1 | 40.0 | 95.16 |
| 6215-007-037 | 8148 | SAN VINCENTE AVE | 1 | 40.0 | 95.16 |
| 6215-007-038 | 8154 | SAN VINCENTE AVE | 1 | 40.0 | 95.16 |
| 6215-007-039 | 8158 | SAN VINCENTE AVE | 1 | 40.0 | 95.16 |
| 6215-007-040 | 8162 | SAN VINCENTE AVE | 1 | 40.0 | 95.16 |
| 6215-007-041 | 8166 | SAN VINCENTE AVE | 1 | 40.0 | 95.16 |
| 6215-007-042 | 8170 | SAN VINCENTE AVE | 1 | 40.0 | 95.16 |
| 6215-007-043 | 8174 | SAN VINCENTE AVE | 1 | 40.0 | 95.16 |
| 6215-007-044 | 8176 | SAN VINCENTE AVE | 1 | 40.0 | 95.16 |
| 6215-007-045 | 8182 | SAN VINCENTE AVE | 1 | 40.0 | 95.16 |
| 6215-007-046 | 4111 | LIBERTY BLVD | 1 | 40.0 | 95.16 |
| 6215-007-047 | 4109 | LIBERTY BLVD | 1 | 40.0 | 95.16 |
| 6215-007-048 | 4101 | LIBERTY BLVD | 1 | 70.0 | 166.52 |
| 6215-007-049 | 8139 | OTIS ST | 1 | 80.0 | 190.31 |
| 6215-007-050 | 4108 | SANTA ANA ST | 1 | 85.0 | 202.21 |
| 6215-008-001 | 4067 | LIBERTY BLVD | 1 | 50.0 | 118.95 |
| 6215-008-002 | 4071 | LIBERTY BLVD | 1 | 50.0 | 118.95 |
| 6215-008-003 | 4077 | LIBERTY BLVD | 1 | 50.0 | 118.95 |
| 6215-008-004 | 8181 | SAN VINCENTE AVE | 1 | 60.0 | 142.73 |
| 6215-008-005 | 8175 | SAN VINCENTE AVE | 1 | 60.0 | 142.73 |
| 6215-008-006 | 8171 | SAN VINCENTE AVE | 1 | 40.0 | 95.16 |
| 6215-008-007 | 8167 | SAN VINCENTE AVE | 1 | 40.0 | 95.16 |
| 6215-008-008 | 8163 | SAN VINCENTE AVE | 1 | 40.0 | 95.16 |
| 6215-008-009 | 8159 | SAN VINCENTE AVE | 1 | 40.0 | 95.16 |
| 6215-008-010 | 8155 | SAN VINCENTE AVE | 1 | 40.0 | 95.16 |
| 6215-008-011 | 8151 | SAN VINCENTE AVE | 1 | 40.0 | 95.16 |
| 6215-008-012 | 8147 | SAN VINCENTE AVE | 1 | 40.0 | 95.16 |
| 6215-008-013 | 8141 | SAN VINCENTE AVE | 1 | 40.0 | 95.16 |
| 6215-008-016 | 8133 | SAN VINCENTE AVE | 1 | 50.0 | 118.95 |
| 6215-008-017 | 8127 | SAN VINCENTE AVE | 1 | 60.0 | 142.73 |

| | | | | | |
|--------------|------|-------------------------|---|------|--------|
| 6215-008-018 | 8121 | SAN VINCENTE AVE | 1 | 40.0 | 95.16 |
| 6215-008-019 | 8117 | SAN VINCENTE AVE | 1 | 40.0 | 95.16 |
| 6215-008-020 | 8113 | SAN VINCENTE AVE | 1 | 40.0 | 95.16 |
| 6215-008-021 | 8109 | SAN VINCENTE AVE | 1 | 50.0 | 118.95 |
| 6215-008-022 | 4074 | SANTA ANA ST | 1 | 55.0 | 130.84 |
| 6215-008-023 | 4070 | SANTA ANA ST | 1 | 45.0 | 107.05 |
| 6215-008-024 | 4066 | SANTA ANA ST | 1 | 50.0 | 118.95 |
| 6215-008-025 | 4062 | SANTA ANA ST | 1 | 45.0 | 107.05 |
| 6215-008-026 | 4058 | SANTA ANA ST | 1 | 45.0 | 107.05 |
| 6215-008-027 | 8106 | SAN MIGUEL AVE | 1 | 60.0 | 142.73 |
| 6215-008-028 | 8114 | SAN MIGUEL AVE | 1 | 40.0 | 95.16 |
| 6215-008-029 | 8118 | SAN MIGUEL AVE | 1 | 40.0 | 95.16 |
| 6215-008-030 | 8122 | SAN MIGUEL AVE | 1 | 40.0 | 95.16 |
| 6215-008-031 | 8126 | SAN MIGUEL AVE | 1 | 40.0 | 95.16 |
| 6215-008-032 | 8128 | SAN MIGUEL AVE | 1 | 40.0 | 95.16 |
| 6215-008-033 | 8132 | SAN MIGUEL AVE | 1 | 40.0 | 95.16 |
| 6215-008-034 | 8140 | SAN MIGUEL AVE | 1 | 80.0 | 190.31 |
| 6215-008-035 | 8144 | SAN MIGUEL AVE | 1 | 40.0 | 95.16 |
| 6215-008-036 | 8148 | SAN MIGUEL AVE | 1 | 40.0 | 95.16 |
| 6215-008-037 | 8152 | SAN MIGUEL AVE | 1 | 40.0 | 95.16 |
| 6215-008-038 | 8156 | SAN MIGUEL AVE | 1 | 40.0 | 95.16 |
| 6215-008-039 | 8160 | SAN MIGUEL AVE | 1 | 40.0 | 95.16 |
| 6215-008-040 | 8164 | SAN MIGUEL AVE | 1 | 40.0 | 95.16 |
| 6215-008-041 | 8170 | SAN MIGUEL AVE | 1 | 40.0 | 95.16 |
| 6215-008-042 | 8174 | SAN MIGUEL AVE | 1 | 60.0 | 142.73 |
| 6215-008-043 | 8182 | SAN MIGUEL AVE | 1 | 60.0 | 142.73 |
| 6215-008-044 | 4061 | LIBERTY BLVD | 1 | 45.0 | 107.05 |
| 6215-008-045 | 4057 | LIBERTY BLVD | 1 | 45.0 | 107.05 |
| 6215-008-046 | 8186 | SAN MIGUEL AVE | 1 | 42.0 | 99.91 |
| 6215-008-047 | 8190 | SAN MIGUEL AVE | 1 | 60.0 | 142.73 |
| 6215-008-048 | 8139 | SAN VINCENTE AVE | 1 | 50.0 | 118.95 |
| 6215-009-001 | 8475 | SAN VINCENTE AVE | 1 | 55.0 | 130.84 |
| 6215-009-002 | 4069 | INDEPENDENCE AVE | 1 | 40.0 | 95.16 |
| 6215-009-003 | 8471 | SAN VINCENTE AVE | 1 | 50.0 | 118.95 |
| 6215-009-004 | 8467 | SAN VINCENTE AVE | 1 | 53.0 | 126.08 |
| 6215-009-005 | 8461 | SAN VINCENTE AVE | 1 | 53.0 | 126.08 |
| 6215-009-006 | 8457 | SAN VINCENTE AVE | 1 | 40.0 | 95.16 |
| 6215-009-007 | 8453 | SAN VINCENTE AVE | 1 | 40.0 | 95.16 |
| 6215-009-008 | 8449 | SAN VINCENTE AVE | 1 | 40.0 | 95.16 |
| 6215-009-009 | 8445 | SAN VINCENTE AVE | 1 | 40.0 | 95.16 |
| 6215-009-010 | 8441 | SAN VINCENTE AVE | 1 | 40.0 | 95.16 |
| 6215-009-011 | 8437 | SAN VINCENTE AVE | 1 | 40.0 | 95.16 |
| 6215-009-012 | 8435 | SAN VINCENTE AVE | 1 | 40.0 | 95.16 |
| 6215-009-013 | 8431 | SAN VINCENTE AVE UNIT A | 1 | 40.0 | 95.16 |
| 6215-009-014 | 8425 | SAN VINCENTE AVE | 1 | 40.0 | 95.16 |
| 6215-009-015 | 8423 | SAN VINCENTE AVE | 1 | 40.0 | 95.16 |
| 6215-009-016 | 8419 | SAN VINCENTE AVE | 1 | 40.0 | 95.16 |
| 6215-009-017 | 8415 | SAN VINCENTE AVE | 1 | 40.0 | 95.16 |
| 6215-009-018 | 4076 | LIBERTY BLVD | 1 | 55.0 | 130.84 |
| 6215-009-019 | 4070 | LIBERTY BLVD | 1 | 45.0 | 107.05 |
| 6215-009-020 | 4066 | LIBERTY BLVD | 1 | 50.0 | 118.95 |
| 6215-009-021 | 4062 | LIBERTY BLVD | 1 | 40.0 | 95.16 |
| 6215-009-022 | 4058 | LIBERTY BLVD | 1 | 40.0 | 95.16 |
| 6215-009-023 | 4054 | LIBERTY BLVD | 1 | 70.0 | 166.52 |
| 6215-009-024 | 8414 | SAN MIGUEL AVE | 1 | 40.0 | 95.16 |
| 6215-009-025 | 8418 | SAN MIGUEL AVE | 1 | 40.0 | 95.16 |
| 6215-009-026 | 8422 | SAN MIGUEL AVE | 1 | 40.0 | 95.16 |
| 6215-009-027 | 8426 | SAN MIGUEL AVE | 1 | 40.0 | 95.16 |
| 6215-009-028 | 8430 | SAN MIGUEL AVE | 1 | 40.0 | 95.16 |
| 6215-009-029 | 8432 | SAN MIGUEL AVE | 1 | 40.0 | 95.16 |
| 6215-009-030 | 8438 | SAN MIGUEL AVE | 1 | 60.0 | 142.73 |
| 6215-009-031 | 8444 | SAN MIGUEL AVE | 1 | 60.0 | 142.73 |
| 6215-009-032 | 8448 | SAN MIGUEL AVE | 1 | 40.0 | 95.16 |

| | | | | | |
|--------------|------|---------------------|---|------|--------|
| 6215-009-033 | 8452 | SAN MIGUEL AVE | 1 | 40.0 | 95.16 |
| 6215-009-034 | 8458 | SAN MIGUEL AVE | 1 | 40.0 | 95.16 |
| 6215-009-035 | 8460 | SAN MIGUEL AVE | 1 | 36.0 | 85.64 |
| 6215-009-036 | 8464 | SAN MIGUEL AVE | 1 | 35.0 | 83.26 |
| 6215-009-037 | 8468 | SAN MIGUEL AVE | 1 | 36.0 | 85.64 |
| 6215-009-038 | 4065 | INDEPENDENCE AVE | 1 | 40.0 | 95.16 |
| 6215-009-039 | 4061 | INDEPENDENCE AVE | 1 | 40.0 | 95.16 |
| 6215-009-040 | 8472 | SAN MIGUEL AVE | 1 | 50.0 | 118.95 |
| 6215-009-041 | 8476 | SAN MIGUEL AVE | 1 | 56.0 | 133.22 |
| 6215-010-001 | 8477 | SAN MIGUEL AVE | 1 | 56.0 | 133.22 |
| 6215-010-002 | 4017 | INDEPENDENCE AVE | 1 | 45.0 | 107.05 |
| 6215-010-003 | 8473 | SAN MIGUEL AVE | 1 | 50.0 | 118.95 |
| 6215-010-004 | 8469 | SAN MIGUEL AVE | 1 | 54.0 | 128.46 |
| 6215-010-005 | 8463 | SAN MIGUEL AVE | 1 | 52.0 | 123.70 |
| 6215-010-006 | 8459 | SAN MIGUEL AVE | 1 | 40.0 | 95.16 |
| 6215-010-007 | 8455 | SAN MIGUEL AVE | 1 | 40.0 | 95.16 |
| 6215-010-008 | 8451 | SAN MIGUEL AVE | 1 | 40.0 | 95.16 |
| 6215-010-009 | 8447 | SAN MIGUEL AVE | 1 | 40.0 | 95.16 |
| 6215-010-010 | 8443 | SAN MIGUEL AVE | 1 | 40.0 | 95.16 |
| 6215-010-011 | 8439 | SAN MIGUEL AVE | 1 | 40.0 | 95.16 |
| 6215-010-012 | 8435 | SAN MIGUEL AVE | 1 | 40.0 | 95.16 |
| 6215-010-013 | 8429 | SAN MIGUEL AVE | 1 | 40.0 | 95.16 |
| 6215-010-014 | 8425 | SAN MIGUEL AVE | 1 | 40.0 | 95.16 |
| 6215-010-015 | 8421 | SAN MIGUEL AVE | 1 | 40.0 | 95.16 |
| 6215-010-016 | 8417 | SAN MIGUEL AVE | 1 | 40.0 | 95.16 |
| 6215-010-017 | 8415 | SAN MIGUEL AVE | 1 | 40.0 | 95.16 |
| 6215-010-018 | 4024 | LIBERTY BLVD | 1 | 70.0 | 166.52 |
| 6215-010-019 | 4020 | LIBERTY BLVD | 1 | 40.0 | 95.16 |
| 6215-010-020 | 4016 | LIBERTY BLVD | 1 | 40.0 | 95.16 |
| 6215-010-021 | 4012 | LIBERTY BLVD | 1 | 40.0 | 95.16 |
| 6215-010-022 | 4008 | LIBERTY BLVD | 1 | 40.0 | 95.16 |
| 6215-010-023 | 4004 | LIBERTY BLVD | 1 | 70.0 | 166.52 |
| 6215-010-024 | 8408 | SAN LUIS AVE | 1 | 42.0 | 99.91 |
| 6215-010-025 | 8412 | SAN LUIS AVE | 1 | 40.0 | 95.16 |
| 6215-010-026 | 8416 | SAN LUIS AVE | 1 | 40.0 | 95.16 |
| 6215-010-027 | 8420 | SAN LUIS AVE | 1 | 40.0 | 95.16 |
| 6215-010-028 | 8426 | SAN LUIS AVE | 1 | 60.0 | 142.73 |
| 6215-010-029 | 8432 | SAN LUIS AVE UNIT B | 1 | 60.0 | 142.73 |
| 6215-010-030 | 8436 | SAN LUIS AVE | 1 | 40.0 | 95.16 |
| 6215-010-031 | 8442 | SAN LUIS AVE | 1 | 40.0 | 95.16 |
| 6215-010-032 | 8444 | SAN LUIS AVE | 1 | 40.0 | 95.16 |
| 6215-010-033 | 8448 | SAN LUIS AVE | 1 | 40.0 | 95.16 |
| 6215-010-034 | 8452 | SAN LUIS AVE | 1 | 40.0 | 95.16 |
| 6215-010-035 | 8456 | SAN LUIS AVE | 1 | 40.0 | 95.16 |
| 6215-010-036 | 8460 | SAN LUIS AVE | 1 | 53.0 | 126.08 |
| 6215-010-037 | 8466 | SAN LUIS AVE | 1 | 54.0 | 128.46 |
| 6215-010-038 | 4013 | INDEPENDENCE AVE | 1 | 40.0 | 95.16 |
| 6215-010-039 | 4009 | INDEPENDENCE AVE | 1 | 40.0 | 95.16 |
| 6215-010-041 | 8478 | SAN LUIS AVE | 1 | 57.0 | 135.60 |
| 6215-010-042 | 8472 | SAN LUIS AVE | 1 | 50.0 | 118.95 |
| 6215-011-001 | 4017 | LIBERTY BLVD | 1 | 45.0 | 107.05 |
| 6215-011-002 | 4021 | LIBERTY BLVD | 1 | 45.0 | 107.05 |
| 6215-011-003 | 4027 | LIBERTY BLVD | 1 | 60.0 | 142.73 |
| 6215-011-004 | 8181 | SAN MIGUEL AVE | 1 | 40.0 | 95.16 |
| 6215-011-005 | 8177 | SAN MIGUEL AVE | 1 | 40.0 | 95.16 |
| 6215-011-006 | 8173 | SAN MIGUEL AVE | 1 | 40.0 | 95.16 |
| 6215-011-007 | 8171 | SAN MIGUEL AVE | 1 | 40.0 | 95.16 |
| 6215-011-008 | 8167 | SAN MIGUEL AVE | 1 | 40.0 | 95.16 |
| 6215-011-009 | 8163 | SAN MIGUEL AVE | 1 | 40.0 | 95.16 |
| 6215-011-010 | 8159 | SAN MIGUEL AVE | 1 | 40.0 | 95.16 |
| 6215-011-011 | 8153 | SAN MIGUEL AVE | 1 | 40.0 | 95.16 |
| 6215-011-012 | 8149 | SAN MIGUEL AVE | 1 | 40.0 | 95.16 |
| 6215-011-013 | 8145 | SAN MIGUEL AVE | 1 | 40.0 | 95.16 |

| | | | | | |
|--------------|------|------------------|---|------|--------|
| 6215-011-014 | 8141 | SAN MIGUEL AVE | 1 | 40.0 | 95.16 |
| 6215-011-015 | 8139 | SAN MIGUEL AVE | 1 | 40.0 | 95.16 |
| 6215-011-016 | 8133 | SAN MIGUEL AVE | 1 | 40.0 | 95.16 |
| 6215-011-017 | 8129 | SAN MIGUEL AVE | 1 | 40.0 | 95.16 |
| 6215-011-018 | 8125 | SAN MIGUEL AVE | 1 | 40.0 | 95.16 |
| 6215-011-019 | 8123 | SAN MIGUEL AVE | 1 | 40.0 | 95.16 |
| 6215-011-020 | 8119 | SAN MIGUEL AVE | 1 | 40.0 | 95.16 |
| 6215-011-021 | 8115 | SAN MIGUEL AVE | 1 | 40.0 | 95.16 |
| 6215-011-022 | 4024 | SANTA ANA ST | 1 | 60.0 | 142.73 |
| 6215-011-023 | 4020 | SANTA ANA ST | 1 | 45.0 | 107.05 |
| 6215-011-024 | 4016 | SANTA ANA ST | 1 | 45.0 | 107.05 |
| 6215-011-025 | 4012 | SANTA ANA ST | 1 | 45.0 | 107.05 |
| 6215-011-026 | 4008 | SANTA ANA ST | 1 | 45.0 | 107.05 |
| 6215-011-027 | 4002 | SANTA ANA ST | 1 | 60.0 | 142.73 |
| 6215-011-028 | 8110 | SAN LUIS AVE | 1 | 40.0 | 95.16 |
| 6215-011-029 | 8114 | SAN LUIS AVE | 1 | 40.0 | 95.16 |
| 6215-011-030 | 8118 | SAN LUIS AVE | 1 | 40.0 | 95.16 |
| 6215-011-031 | 8122 | SAN LUIS AVE | 1 | 40.0 | 95.16 |
| 6215-011-032 | 8126 | SAN LUIS AVE # A | 1 | 40.0 | 95.16 |
| 6215-011-033 | 8130 | SAN LUIS AVE | 1 | 40.0 | 95.16 |
| 6215-011-034 | 8134 | SAN LUIS AVE | 1 | 40.0 | 95.16 |
| 6215-011-035 | 8140 | SAN LUIS AVE | 1 | 60.0 | 142.73 |
| 6215-011-036 | 8146 | SAN LUIS AVE | 1 | 60.0 | 142.73 |
| 6215-011-037 | 8148 | SAN LUIS AVE | 1 | 40.0 | 95.16 |
| 6215-011-038 | 8152 | SAN LUIS AVE | 1 | 40.0 | 95.16 |
| 6215-011-039 | 8156 | SAN LUIS AVE | 1 | 40.0 | 95.16 |
| 6215-011-040 | 8162 | SAN LUIS AVE | 1 | 40.0 | 95.16 |
| 6215-011-041 | 8166 | SAN LUIS AVE | 1 | 40.0 | 95.16 |
| 6215-011-042 | 8170 | SAN LUIS AVE | 1 | 40.0 | 95.16 |
| 6215-011-043 | 8174 | SAN LUIS AVE | 1 | 40.0 | 95.16 |
| 6215-011-044 | 8178 | SAN LUIS AVE | 1 | 40.0 | 95.16 |
| 6215-011-045 | 8182 | SAN LUIS AVE | 1 | 40.0 | 95.16 |
| 6215-011-046 | 4011 | LIBERTY BLVD | 1 | 45.0 | 107.05 |
| 6215-011-047 | 4007 | LIBERTY BLVD | 1 | 45.0 | 107.05 |
| 6215-011-048 | 4003 | LIBERTY BLVD | 1 | 60.0 | 142.73 |
| 6215-012-001 | 3917 | LIBERTY BLVD | 1 | 40.0 | 95.16 |
| 6215-012-002 | 3921 | LIBERTY BLVD | 1 | 50.0 | 118.95 |
| 6215-012-003 | 3925 | LIBERTY BLVD | 1 | 60.0 | 142.73 |
| 6215-012-004 | 8185 | SAN LUIS AVE | 1 | 40.0 | 95.16 |
| 6215-012-005 | 8181 | SAN LUIS AVE | 1 | 40.0 | 95.16 |
| 6215-012-006 | 8177 | SAN LUIS AVE | 1 | 40.0 | 95.16 |
| 6215-012-007 | 8173 | SAN LUIS AVE | 1 | 40.0 | 95.16 |
| 6215-012-008 | 8169 | SAN LUIS AVE | 1 | 40.0 | 95.16 |
| 6215-012-009 | 8165 | SAN LUIS AVE | 1 | 40.0 | 95.16 |
| 6215-012-010 | 8161 | SAN LUIS AVE | 1 | 40.0 | 95.16 |
| 6215-012-011 | 8155 | SAN LUIS AVE | 1 | 60.0 | 142.73 |
| 6215-012-012 | 8151 | SAN LUIS AVE | 1 | 50.0 | 118.95 |
| 6215-012-013 | 8145 | SAN LUIS AVE | 1 | 50.0 | 118.95 |
| 6215-012-014 | 8141 | SAN LUIS AVE | 1 | 40.0 | 95.16 |
| 6215-012-015 | 8137 | SAN LUIS AVE | 1 | 40.0 | 95.16 |
| 6215-012-016 | 8133 | SAN LUIS AVE | 1 | 50.0 | 118.95 |
| 6215-012-017 | 8127 | SAN LUIS AVE | 1 | 70.0 | 166.52 |
| 6215-012-018 | 8121 | SAN LUIS AVE | 1 | 40.0 | 95.16 |
| 6215-012-019 | 8117 | SAN LUIS AVE | 1 | 40.0 | 95.16 |
| 6215-012-020 | 8115 | SAN LUIS AVE | 1 | 40.0 | 95.16 |
| 6215-012-021 | 8109 | SAN LUIS AVE | 1 | 40.0 | 95.16 |
| 6215-012-022 | 3924 | SANTA ANA ST | 1 | 58.0 | 137.98 |
| 6215-012-023 | 3922 | SANTA ANA ST | 1 | 42.0 | 99.91 |
| 6215-012-024 | 3918 | SANTA ANA ST | 1 | 50.0 | 118.95 |
| 6215-012-025 | 3912 | SANTA ANA ST | 1 | 45.0 | 107.05 |
| 6215-012-026 | 3908 | SANTA ANA ST | 1 | 45.0 | 107.05 |
| 6215-012-027 | 3902 | SANTA ANA ST | 1 | 60.0 | 142.73 |
| 6215-012-028 | 8114 | SAN JUAN AVE | 1 | 40.0 | 95.16 |

| | | | | | |
|--------------|------|------------------|---|------|--------|
| 6215-012-029 | 8116 | SAN JUAN AVE | 1 | 40.0 | 95.16 |
| 6215-012-030 | 8120 | SAN JUAN AVE | 1 | 40.0 | 95.16 |
| 6215-012-031 | 8126 | SAN JUAN AVE | 1 | 60.0 | 142.73 |
| 6215-012-032 | 8134 | SAN JUAN AVE | 1 | 60.0 | 142.73 |
| 6215-012-033 | 8138 | SAN JUAN AVE | 1 | 40.0 | 95.16 |
| 6215-012-034 | 8142 | SAN JUAN AVE | 1 | 40.0 | 95.16 |
| 6215-012-035 | 8146 | SAN JUAN AVE | 1 | 40.0 | 95.16 |
| 6215-012-036 | 8150 | SAN JUAN AVE | 1 | 40.0 | 95.16 |
| 6215-012-037 | 8152 | SAN JUAN AVE | 1 | 40.0 | 95.16 |
| 6215-012-038 | 8156 | SAN JUAN AVE | 1 | 40.0 | 95.16 |
| 6215-012-039 | 8160 | SAN JUAN AVE | 1 | 60.0 | 142.73 |
| 6215-012-040 | 8168 | SAN JUAN AVE | 1 | 60.0 | 142.73 |
| 6215-012-041 | 8172 | SAN JUAN AVE | 1 | 40.0 | 95.16 |
| 6215-012-042 | 8176 | SAN JUAN AVE | 1 | 40.0 | 95.16 |
| 6215-012-043 | 8182 | SAN JUAN AVE | 1 | 40.0 | 95.16 |
| 6215-012-044 | 3911 | LIBERTY BLVD | 1 | 40.0 | 95.16 |
| 6215-012-045 | 3907 | LIBERTY BLVD | 1 | 50.0 | 118.95 |
| 6215-012-046 | 8186 | SAN JUAN AVE | 1 | 40.0 | 95.16 |
| 6215-012-047 | 3901 | LIBERTY BLVD | 1 | 60.0 | 142.73 |
| 6215-013-001 | 8479 | SAN LUIS AVE | 1 | 58.0 | 137.98 |
| 6215-013-002 | 3917 | INDEPENDENCE AVE | 1 | 40.0 | 95.16 |
| 6215-013-003 | 8471 | SAN LUIS AVE | 1 | 49.0 | 116.57 |
| 6215-013-004 | 8469 | SAN LUIS AVE | 1 | 35.0 | 83.26 |
| 6215-013-005 | 8465 | SAN LUIS AVE | 1 | 36.0 | 85.64 |
| 6215-013-006 | 8461 | SAN LUIS AVE | 1 | 36.0 | 85.64 |
| 6215-013-007 | 8457 | SAN LUIS AVE | 1 | 40.0 | 95.16 |
| 6215-013-008 | 8453 | SAN LUIS AVE | 1 | 40.0 | 95.16 |
| 6215-013-009 | 8449 | SAN LUIS AVE | 1 | 40.0 | 95.16 |
| 6215-013-010 | 8445 | SAN LUIS AVE | 1 | 40.0 | 95.16 |
| 6215-013-012 | 8437 | SAN LUIS AVE | 1 | 40.0 | 95.16 |
| 6215-013-013 | 8433 | SAN LUIS AVE | 1 | 40.0 | 95.16 |
| 6215-013-014 | 8429 | SAN LUIS AVE | 1 | 40.0 | 95.16 |
| 6215-013-015 | 8425 | SAN LUIS AVE | 1 | 40.0 | 95.16 |
| 6215-013-016 | 8421 | SAN LUIS AVE | 1 | 40.0 | 95.16 |
| 6215-013-017 | 8417 | SAN LUIS AVE | 1 | 40.0 | 95.16 |
| 6215-013-018 | 8413 | SAN LUIS AVE | 1 | 40.0 | 95.16 |
| 6215-013-019 | 3924 | LIBERTY BLVD | 1 | 60.0 | 142.73 |
| 6215-013-020 | 3920 | LIBERTY BLVD | 1 | 45.0 | 107.05 |
| 6215-013-021 | 3916 | LIBERTY BLVD | 1 | 45.0 | 107.05 |
| 6215-013-022 | 3912 | LIBERTY BLVD | 1 | 45.0 | 107.05 |
| 6215-013-023 | 3906 | LIBERTY BLVD | 1 | 50.0 | 118.95 |
| 6215-013-024 | 3902 | LIBERTY BLVD | 1 | 55.0 | 130.84 |
| 6215-013-025 | 8412 | SAN JUAN AVE | 1 | 40.0 | 95.16 |
| 6215-013-026 | 8416 | SAN JUAN AVE | 1 | 40.0 | 95.16 |
| 6215-013-027 | 8420 | SAN JUAN AVE | 1 | 40.0 | 95.16 |
| 6215-013-028 | 8424 | SAN JUAN AVE | 1 | 40.0 | 95.16 |
| 6215-013-029 | 8428 | SAN JUAN AVE | 1 | 40.0 | 95.16 |
| 6215-013-030 | 8434 | SAN JUAN AVE | 1 | 40.0 | 95.16 |
| 6215-013-031 | 8436 | SAN JUAN AVE | 1 | 40.0 | 95.16 |
| 6215-013-032 | 8440 | SAN JUAN AVE | 1 | 40.0 | 95.16 |
| 6215-013-033 | 8444 | SAN JUAN AVE | 1 | 40.0 | 95.16 |
| 6215-013-034 | 8448 | SAN JUAN AVE | 1 | 40.0 | 95.16 |
| 6215-013-035 | 8452 | SAN JUAN AVE | 1 | 40.0 | 95.16 |
| 6215-013-036 | 8456 | SAN JUAN AVE | 1 | 40.0 | 95.16 |
| 6215-013-037 | 8460 | SAN JUAN AVE | 1 | 36.0 | 85.64 |
| 6215-013-038 | 8464 | SAN JUAN AVE | 1 | 36.0 | 85.64 |
| 6215-013-039 | 8468 | SAN JUAN AVE | 1 | 36.0 | 85.64 |
| 6215-013-040 | 3913 | INDEPENDENCE AVE | 1 | 45.0 | 107.05 |
| 6215-013-041 | 3907 | INDEPENDENCE AVE | 1 | 45.0 | 107.05 |
| 6215-013-042 | 3903 | INDEPENDENCE AVE | 1 | 60.0 | 142.73 |
| 6215-014-001 | 3827 | INDEPENDENCE AVE | 1 | 60.0 | 142.73 |
| 6215-014-002 | 3821 | INDEPENDENCE AVE | 1 | 45.0 | 107.05 |
| 6215-014-003 | 3817 | INDEPENDENCE AVE | 1 | 45.0 | 107.05 |

| | | | | | |
|--------------|------|------------------------|---|------|--------|
| 6215-014-004 | 8469 | SAN JUAN AVE | 1 | 36.0 | 85.64 |
| 6215-014-007 | 8457 | SAN JUAN AVE | 1 | 40.0 | 95.16 |
| 6215-014-008 | 8453 | SAN JUAN AVE | 1 | 40.0 | 95.16 |
| 6215-014-009 | 8449 | SAN JUAN AVE | 1 | 40.0 | 95.16 |
| 6215-014-010 | 8445 | SAN JUAN AVE | 1 | 40.0 | 95.16 |
| 6215-014-011 | 8441 | SAN JUAN AVE | 1 | 40.0 | 95.16 |
| 6215-014-012 | 8437 | SAN JUAN AVE | 1 | 40.0 | 95.16 |
| 6215-014-013 | 8433 | SAN JUAN AVE | 1 | 40.0 | 95.16 |
| 6215-014-014 | 8429 | SAN JUAN AVE | 1 | 40.0 | 95.16 |
| 6215-014-015 | 8425 | SAN JUAN AVE | 1 | 40.0 | 95.16 |
| 6215-014-016 | 8421 | SAN JUAN AVE | 1 | 40.0 | 95.16 |
| 6215-014-017 | 8417 | SAN JUAN AVE | 1 | 40.0 | 95.16 |
| 6215-014-018 | 8413 | SAN JUAN AVE UNIT B | 1 | 40.0 | 95.16 |
| 6215-014-019 | 3824 | LIBERTY BLVD | 1 | 60.0 | 142.73 |
| 6215-014-020 | 3820 | LIBERTY BLVD | 1 | 45.0 | 107.05 |
| 6215-014-021 | 3816 | LIBERTY BLVD | 1 | 45.0 | 107.05 |
| 6215-014-022 | 3810 | LIBERTY BLVD | 1 | 40.0 | 95.16 |
| 6215-014-023 | 3806 | LIBERTY BLVD | 1 | 40.0 | 95.16 |
| 6215-014-024 | 3800 | LIBERTY BLVD | 1 | 70.0 | 166.52 |
| 6215-014-025 | 8410 | SAN GABRIEL AVE | 1 | 50.0 | 118.95 |
| 6215-014-026 | 8412 | SAN GABRIEL AVE | 1 | 40.0 | 95.16 |
| 6215-014-027 | 8416 | SAN GABRIEL AVE | 1 | 40.0 | 95.16 |
| 6215-014-028 | 8420 | SAN GABRIEL AVE | 1 | 40.0 | 95.16 |
| 6215-014-029 | 8424 | SAN GABRIEL AVE | 1 | 50.0 | 118.95 |
| 6215-014-030 | 8428 | SAN GABRIEL AVE | 1 | 35.0 | 83.26 |
| 6215-014-031 | 8432 | SAN GABRIEL AVE | 1 | 35.0 | 83.26 |
| 6215-014-032 | 8434 | SAN GABRIEL AVE | 1 | 40.0 | 95.16 |
| 6215-014-033 | 8440 | SAN GABRIEL AVE UNIT B | 1 | 40.0 | 95.16 |
| 6215-014-034 | 8444 | SAN GABRIEL AVE | 1 | 40.0 | 95.16 |
| 6215-014-035 | 8448 | SAN GABRIEL AVE | 1 | 40.0 | 95.16 |
| 6215-014-036 | 8452 | SAN GABRIEL AVE | 1 | 40.0 | 95.16 |
| 6215-014-037 | 8456 | SAN GABRIEL AVE | 1 | 40.0 | 95.16 |
| 6215-014-038 | 8460 | SAN GABRIEL AVE | 1 | 37.0 | 88.02 |
| 6215-014-039 | 8464 | SAN GABRIEL AVE | 1 | 36.0 | 85.64 |
| 6215-014-040 | 8468 | SAN GABRIEL AVE | 1 | 36.0 | 85.64 |
| 6215-014-041 | 8470 | SAN GABRIEL AVE | 1 | 60.0 | 142.73 |
| 6215-014-042 | 8478 | SAN GABRIEL AVE | 1 | 49.0 | 116.57 |
| 6215-014-043 | 8461 | SAN JUAN AVE | 1 | 72.0 | 171.28 |
| 6215-015-001 | 3817 | LIBERTY BLVD | 1 | 40.0 | 95.16 |
| 6215-015-002 | 3821 | LIBERTY BLVD | 1 | 50.0 | 118.95 |
| 6215-015-003 | 3825 | LIBERTY BLVD | 1 | 60.0 | 142.73 |
| 6215-015-004 | 8185 | SAN JUAN AVE | 1 | 40.0 | 95.16 |
| 6215-015-005 | 8181 | SAN JUAN AVE | 1 | 40.0 | 95.16 |
| 6215-015-006 | 8177 | SAN JUAN AVE | 1 | 40.0 | 95.16 |
| 6215-015-007 | 8173 | SAN JUAN AVE | 1 | 40.0 | 95.16 |
| 6215-015-008 | 8169 | SAN JUAN AVE | 1 | 60.0 | 142.73 |
| 6215-015-009 | 8163 | SAN JUAN AVE | 1 | 60.0 | 142.73 |
| 6215-015-010 | 8157 | SAN JUAN AVE | 1 | 40.0 | 95.16 |
| 6215-015-011 | 8153 | SAN JUAN AVE | 1 | 40.0 | 95.16 |
| 6215-015-012 | 8151 | SAN JUAN AVE | 1 | 40.0 | 95.16 |
| 6215-015-013 | 8143 | SAN JUAN AVE | 1 | 40.0 | 95.16 |
| 6215-015-014 | 8141 | SAN JUAN AVE | 1 | 40.0 | 95.16 |
| 6215-015-015 | 8137 | SAN JUAN AVE | 1 | 40.0 | 95.16 |
| 6215-015-016 | 8133 | SAN JUAN AVE | 1 | 40.0 | 95.16 |
| 6215-015-017 | 8129 | SAN JUAN AVE | 1 | 40.0 | 95.16 |
| 6215-015-018 | 8125 | SAN JUAN AVE | 1 | 40.0 | 95.16 |
| 6215-015-019 | 8121 | SAN JUAN AVE | 1 | 40.0 | 95.16 |
| 6215-015-020 | 8115 | SAN JUAN AVE | 1 | 40.0 | 95.16 |
| 6215-015-021 | 8113 | SAN JUAN AVE | 1 | 40.0 | 95.16 |
| 6215-015-022 | 3826 | SANTA ANA ST | 1 | 60.0 | 142.73 |
| 6215-015-023 | 3820 | SANTA ANA ST | 1 | 45.0 | 107.05 |
| 6215-015-024 | 3816 | SANTA ANA ST | 1 | 45.0 | 107.05 |
| 6215-015-025 | 3810 | SANTA ANA ST | 1 | 40.0 | 95.16 |

| | | | | | |
|--------------|------|-----------------|---|------|--------|
| 6215-015-026 | 3806 | SANTA ANA ST | 1 | 45.0 | 107.05 |
| 6215-015-027 | 8102 | SAN GABRIEL AVE | 1 | 65.0 | 154.63 |
| 6215-015-028 | 8112 | SAN GABRIEL AVE | 1 | 40.0 | 95.16 |
| 6215-015-029 | 8116 | SAN GABRIEL AVE | 1 | 40.0 | 95.16 |
| 6215-015-030 | 8120 | SAN GABRIEL AVE | 1 | 40.0 | 95.16 |
| 6215-015-031 | 8124 | SAN GABRIEL AVE | 1 | 40.0 | 95.16 |
| 6215-015-032 | 8128 | SAN GABRIEL AVE | 1 | 40.0 | 95.16 |
| 6215-015-033 | 8132 | SAN GABRIEL AVE | 1 | 40.0 | 95.16 |
| 6215-015-034 | 8136 | SAN GABRIEL AVE | 1 | 40.0 | 95.16 |
| 6215-015-035 | 8140 | SAN GABRIEL AVE | 1 | 40.0 | 95.16 |
| 6215-015-036 | 8144 | SAN GABRIEL AVE | 1 | 40.0 | 95.16 |
| 6215-015-037 | 8150 | SAN GABRIEL AVE | 1 | 60.0 | 142.73 |
| 6215-015-038 | 8154 | SAN GABRIEL AVE | 1 | 60.0 | 142.73 |
| 6215-015-039 | 8160 | SAN GABRIEL AVE | 1 | 40.0 | 95.16 |
| 6215-015-040 | 8164 | SAN GABRIEL AVE | 1 | 40.0 | 95.16 |
| 6215-015-041 | 8168 | SAN GABRIEL AVE | 1 | 40.0 | 95.16 |
| 6215-015-042 | 8172 | SAN GABRIEL AVE | 1 | 40.0 | 95.16 |
| 6215-015-043 | 8176 | SAN GABRIEL AVE | 1 | 40.0 | 95.16 |
| 6215-015-044 | 8180 | SAN GABRIEL AVE | 1 | 40.0 | 95.16 |
| 6215-015-045 | 3811 | LIBERTY BLVD | 1 | 40.0 | 95.16 |
| 6215-015-046 | 8186 | SAN GABRIEL AVE | 1 | 40.0 | 95.16 |
| 6215-015-047 | 3807 | LIBERTY BLVD | 1 | 50.0 | 118.95 |
| 6215-015-048 | 3803 | LIBERTY BLVD | 1 | 60.0 | 142.73 |
| 6215-016-001 | 3727 | LIBERTY BLVD | 1 | 60.0 | 142.73 |
| 6215-016-002 | 3723 | LIBERTY BLVD | 1 | 40.0 | 95.16 |
| 6215-016-003 | 3719 | LIBERTY BLVD | 1 | 50.0 | 118.95 |
| 6215-016-006 | 8175 | SAN GABRIEL AVE | 1 | 45.0 | 107.05 |
| 6215-016-007 | 8169 | SAN GABRIEL AVE | 1 | 40.0 | 95.16 |
| 6215-016-008 | 8165 | SAN GABRIEL AVE | 1 | 40.0 | 95.16 |
| 6215-016-009 | 8161 | SAN GABRIEL AVE | 1 | 40.0 | 95.16 |
| 6215-016-011 | 8153 | SAN GABRIEL AVE | 1 | 40.0 | 95.16 |
| 6215-016-012 | 8149 | SAN GABRIEL AVE | 1 | 40.0 | 95.16 |
| 6215-016-013 | 8145 | SAN GABRIEL AVE | 1 | 60.0 | 142.73 |
| 6215-016-014 | 8139 | SAN GABRIEL AVE | 1 | 60.0 | 142.73 |
| 6215-016-015 | 8133 | SAN GABRIEL AVE | 1 | 58.0 | 137.98 |
| 6215-016-016 | 8127 | SAN GABRIEL AVE | 1 | 62.0 | 147.49 |
| 6215-016-017 | 8121 | SAN GABRIEL AVE | 1 | 50.0 | 118.95 |
| 6215-016-018 | 8117 | SAN GABRIEL AVE | 1 | 35.0 | 83.26 |
| 6215-016-019 | 8113 | SAN GABRIEL AVE | 1 | 35.0 | 83.26 |
| 6215-016-020 | 3726 | SANTA ANA ST | 1 | 60.0 | 142.73 |
| 6215-016-021 | 3720 | SANTA ANA ST | 1 | 45.0 | 107.05 |
| 6215-016-022 | 3716 | SANTA ANA ST | 1 | 45.0 | 107.05 |
| 6215-016-023 | 3710 | SANTA ANA ST | 1 | 40.0 | 95.16 |
| 6215-016-024 | 3706 | SANTA ANA ST | 1 | 50.0 | 118.95 |
| 6215-016-025 | 3700 | SANTA ANA ST | 1 | 60.0 | 142.73 |
| 6215-016-026 | 8110 | SAN CARLOS AVE | 1 | 43.0 | 102.29 |
| 6215-016-027 | 8114 | SAN CARLOS AVE | 1 | 60.0 | 142.73 |
| 6215-016-028 | 8120 | SAN CARLOS AVE | 1 | 60.0 | 142.73 |
| 6215-016-029 | 8124 | SAN CARLOS AVE | 1 | 40.0 | 95.16 |
| 6215-016-030 | 8128 | SAN CARLOS AVE | 1 | 40.0 | 95.16 |
| 6215-016-031 | 8134 | SAN CARLOS AVE | 1 | 40.0 | 95.16 |
| 6215-016-032 | 8138 | SAN CARLOS AVE | 1 | 40.0 | 95.16 |
| 6215-016-033 | 8142 | SAN CARLOS AVE | 1 | 40.0 | 95.16 |
| 6215-016-034 | 8146 | SAN CARLOS AVE | 1 | 40.0 | 95.16 |
| 6215-016-035 | 8150 | SAN CARLOS AVE | 1 | 60.0 | 142.73 |
| 6215-016-036 | 8156 | SAN CARLOS AVE | 1 | 60.0 | 142.73 |
| 6215-016-037 | 8160 | SAN CARLOS AVE | 1 | 40.0 | 95.16 |
| 6215-016-038 | 8164 | SAN CARLOS AVE | 1 | 40.0 | 95.16 |
| 6215-016-039 | 8168 | SAN CARLOS AVE | 1 | 40.0 | 95.16 |
| 6215-016-040 | 8172 | SAN CARLOS AVE | 1 | 40.0 | 95.16 |
| 6215-016-041 | 8176 | SAN CARLOS AVE | 1 | 40.0 | 95.16 |
| 6215-016-042 | 8180 | SAN CARLOS AVE | 1 | 40.0 | 95.16 |
| 6215-016-043 | 3715 | LIBERTY BLVD | 1 | 45.0 | 107.05 |

| | | | | | |
|--------------|------|------------------|---|------|--------|
| 6215-016-044 | 3709 | LIBERTY BLVD | 1 | 45.0 | 107.05 |
| 6215-016-045 | 8192 | SAN CARLOS AVE | 1 | 60.0 | 142.73 |
| 6215-016-046 | 8186 | SAN CARLOS AVE | 1 | 42.0 | 99.91 |
| 6215-016-047 | 8181 | SAN GABRIEL AVE | 1 | 75.0 | 178.42 |
| 6215-016-048 | 8157 | SAN GABRIEL AVE | 1 | 40.0 | 95.16 |
| 6215-017-001 | 3725 | INDEPENDENCE AVE | 1 | 50.0 | 118.95 |
| 6215-017-002 | 8473 | SAN GABRIEL AVE | 1 | 59.0 | 140.36 |
| 6215-017-003 | 3717 | INDEPENDENCE AVE | 1 | 45.0 | 107.05 |
| 6215-017-004 | 8469 | SAN GABRIEL AVE | 1 | 37.0 | 88.02 |
| 6215-017-005 | 8465 | SAN GABRIEL AVE | 1 | 37.0 | 88.02 |
| 6215-017-006 | 8461 | SAN GABRIEL AVE | 1 | 36.0 | 85.64 |
| 6215-017-007 | 8459 | SAN GABRIEL AVE | 1 | 40.0 | 95.16 |
| 6215-017-008 | 8455 | SAN GABRIEL AVE | 1 | 40.0 | 95.16 |
| 6215-017-009 | 8451 | SAN GABRIEL AVE | 1 | 40.0 | 95.16 |
| 6215-017-010 | 8445 | SAN GABRIEL AVE | 1 | 60.0 | 142.73 |
| 6215-017-011 | 8439 | SAN GABRIEL AVE | 1 | 60.0 | 142.73 |
| 6215-017-012 | 8435 | SAN GABRIEL AVE | 1 | 40.0 | 95.16 |
| 6215-017-013 | 8429 | SAN GABRIEL AVE | 1 | 40.0 | 95.16 |
| 6215-017-014 | 8425 | SAN GABRIEL AVE | 1 | 40.0 | 95.16 |
| 6215-017-015 | 8421 | SAN GABRIEL AVE | 1 | 40.0 | 95.16 |
| 6215-017-016 | 8417 | SAN GABRIEL AVE | 1 | 40.0 | 95.16 |
| 6215-017-017 | 8413 | SAN GABRIEL AVE | 1 | 40.0 | 95.16 |
| 6215-017-018 | 8409 | SAN GABRIEL AVE | 1 | 42.0 | 99.91 |
| 6215-017-019 | 3724 | LIBERTY BLVD | 1 | 60.0 | 142.73 |
| 6215-017-020 | 3720 | LIBERTY BLVD | 1 | 45.0 | 107.05 |
| 6215-017-021 | 3716 | LIBERTY BLVD | 1 | 45.0 | 107.05 |
| 6215-017-022 | 3710 | LIBERTY BLVD | 1 | 43.0 | 102.29 |
| 6215-017-023 | 3706 | LIBERTY BLVD | 1 | 43.0 | 102.29 |
| 6215-017-024 | 3700 | LIBERTY BLVD | 1 | 65.0 | 154.63 |
| 6215-017-025 | 8412 | SAN CARLOS AVE | 1 | 40.0 | 95.16 |
| 6215-017-026 | 8416 | SAN CARLOS AVE | 1 | 40.0 | 95.16 |
| 6215-017-027 | 8420 | SAN CARLOS AVE | 1 | 40.0 | 95.16 |
| 6215-017-028 | 8424 | SAN CARLOS AVE | 1 | 40.0 | 95.16 |
| 6215-017-029 | 8428 | SAN CARLOS AVE | 1 | 40.0 | 95.16 |
| 6215-017-030 | 8432 | SAN CARLOS AVE | 1 | 40.0 | 95.16 |
| 6215-017-031 | 8440 | SAN CARLOS AVE | 1 | 60.0 | 142.73 |
| 6215-017-032 | 8444 | SAN CARLOS AVE | 1 | 60.0 | 142.73 |
| 6215-017-033 | 8448 | SAN CARLOS AVE | 1 | 40.0 | 95.16 |
| 6215-017-034 | 8452 | SAN CARLOS AVE | 1 | 40.0 | 95.16 |
| 6215-017-035 | 8456 | SAN CARLOS AVE | 1 | 40.0 | 95.16 |
| 6215-017-036 | 8460 | SAN CARLOS AVE | 1 | 40.0 | 95.16 |
| 6215-017-037 | 8464 | SAN CARLOS AVE | 1 | 40.0 | 95.16 |
| 6215-017-038 | 8468 | SAN CARLOS AVE | 1 | 40.0 | 95.16 |
| 6215-017-039 | 3713 | INDEPENDENCE AVE | 1 | 40.0 | 95.16 |
| 6215-017-040 | 3711 | INDEPENDENCE AVE | 1 | 40.0 | 95.16 |
| 6215-017-041 | 3703 | INDEPENDENCE AVE | 1 | 70.0 | 166.52 |
| 6215-018-001 | 8481 | SAN CARLOS AVE | 1 | 55.0 | 130.84 |
| 6215-018-002 | 8473 | SAN CARLOS AVE | 1 | 55.0 | 130.84 |
| 6215-018-003 | 3615 | INDEPENDENCE AVE | 1 | 45.0 | 107.05 |
| 6215-018-004 | 8469 | SAN CARLOS AVE | 1 | 37.0 | 88.02 |
| 6215-018-005 | 8465 | SAN CARLOS AVE | 1 | 37.0 | 88.02 |
| 6215-018-006 | 8461 | SAN CARLOS AVE | 1 | 37.0 | 88.02 |
| 6215-018-007 | 8457 | SAN CARLOS AVE | 1 | 60.0 | 142.73 |
| 6215-018-008 | 8451 | SAN CARLOS AVE | 1 | 60.0 | 142.73 |
| 6215-018-009 | 8447 | SAN CARLOS AVE | 1 | 55.0 | 130.84 |
| 6215-018-010 | 8439 | SAN CARLOS AVE | 1 | 65.0 | 154.63 |
| 6215-018-011 | 8431 | SAN CARLOS AVE | 1 | 80.0 | 190.31 |
| 6215-018-012 | 8427 | SAN CARLOS AVE | 1 | 40.0 | 95.16 |
| 6215-018-013 | 8425 | SAN CARLOS AVE | 1 | 40.0 | 95.16 |
| 6215-018-014 | 8419 | SAN CARLOS AVE | 1 | 40.0 | 95.16 |
| 6215-018-015 | 8415 | SAN CARLOS AVE | 1 | 40.0 | 95.16 |
| 6215-018-016 | 8413 | SAN CARLOS AVE | 1 | 41.0 | 97.53 |
| 6215-018-017 | 3626 | LIBERTY BLVD | 1 | 60.0 | 142.73 |

| | | | | | |
|--------------|------|----------------------|---|------|--------|
| 6215-018-018 | 3620 | LIBERTY BLVD | 1 | 45.0 | 107.05 |
| 6215-018-019 | 3616 | LIBERTY BLVD | 1 | 45.0 | 107.05 |
| 6215-018-020 | 3612 | LIBERTY BLVD | 1 | 40.0 | 95.16 |
| 6215-018-021 | 3608 | LIBERTY BLVD | 1 | 50.0 | 118.95 |
| 6215-018-022 | 3604 | LIBERTY BLVD | 1 | 60.0 | 142.73 |
| 6215-018-023 | 8410 | SAN ANTONIO AVE | 1 | 40.0 | 95.16 |
| 6215-018-024 | 8412 | SAN ANTONIO AVE | 1 | 40.0 | 95.16 |
| 6215-018-025 | 8416 | SAN ANTONIO AVE | 1 | 40.0 | 95.16 |
| 6215-018-026 | 8420 | SAN ANTONIO AVE | 1 | 40.0 | 95.16 |
| 6215-018-027 | 8424 | SAN ANTONIO AVE | 1 | 40.0 | 95.16 |
| 6215-018-028 | 8428 | SAN ANTONIO AVE | 1 | 40.0 | 95.16 |
| 6215-018-029 | 8432 | SAN ANTONIO AVE | 1 | 40.0 | 95.16 |
| 6215-018-030 | 8436 | SAN ANTONIO AVE | 1 | 40.0 | 95.16 |
| 6215-018-031 | 8440 | SAN ANTONIO AVE | 1 | 40.0 | 95.16 |
| 6215-018-032 | 8444 | SAN ANTONIO AVE | 1 | 40.0 | 95.16 |
| 6215-018-033 | 8450 | SAN ANTONIO AVE | 1 | 60.0 | 142.73 |
| 6215-018-034 | 8456 | SAN ANTONIO AVE | 1 | 50.0 | 118.95 |
| 6215-018-035 | 8460 | SAN ANTONIO AVE | 1 | 40.0 | 95.16 |
| 6215-018-036 | 8464 | SAN ANTONIO AVE | 1 | 41.0 | 97.53 |
| 6215-018-037 | 8468 | SAN ANTONIO AVE NO A | 1 | 40.0 | 95.16 |
| 6215-018-038 | 3613 | INDEPENDENCE AVE | 1 | 43.0 | 102.29 |
| 6215-018-039 | 3609 | INDEPENDENCE AVE | 1 | 47.0 | 111.81 |
| 6215-018-040 | 3601 | INDEPENDENCE AVE | 1 | 60.0 | 142.73 |
| 6215-019-001 | 3625 | LIBERTY BLVD | 1 | 60.0 | 142.73 |
| 6215-019-002 | 3621 | LIBERTY BLVD | 1 | 45.0 | 107.05 |
| 6215-019-003 | 3617 | LIBERTY BLVD | 1 | 45.0 | 107.05 |
| 6215-019-004 | 8181 | SAN CARLOS AVE | 1 | 40.0 | 95.16 |
| 6215-019-005 | 8177 | SAN CARLOS AVE | 1 | 40.0 | 95.16 |
| 6215-019-006 | 8173 | SAN CARLOS AVE | 1 | 40.0 | 95.16 |
| 6215-019-007 | 8171 | SAN CARLOS AVE | 1 | 40.0 | 95.16 |
| 6215-019-008 | 8165 | SAN CARLOS AVE | 1 | 40.0 | 95.16 |
| 6215-019-009 | 8161 | SAN CARLOS AVE | 1 | 40.0 | 95.16 |
| 6215-019-010 | 8157 | SAN CARLOS AVE | 1 | 60.0 | 142.73 |
| 6215-019-011 | 8151 | SAN CARLOS AVE | 1 | 60.0 | 142.73 |
| 6215-019-012 | 8145 | SAN CARLOS AVE | 1 | 60.0 | 142.73 |
| 6215-019-013 | 8137 | SAN CARLOS AVE | 1 | 60.0 | 142.73 |
| 6215-019-014 | 8133 | SAN CARLOS AVE | 1 | 40.0 | 95.16 |
| 6215-019-015 | 8129 | SAN CARLOS AVE | 1 | 40.0 | 95.16 |
| 6215-019-016 | 8125 | SAN CARLOS AVE | 1 | 40.0 | 95.16 |
| 6215-019-017 | 8121 | SAN CARLOS AVE | 1 | 40.0 | 95.16 |
| 6215-019-018 | 8117 | SAN CARLOS AVE | 1 | 40.0 | 95.16 |
| 6215-019-019 | 8113 | SAN CARLOS AVE | 1 | 40.0 | 95.16 |
| 6215-019-020 | 8109 | SAN CARLOS AVE | 1 | 50.0 | 118.95 |
| 6215-019-021 | 3626 | SANTA ANA ST | 1 | 60.0 | 142.73 |
| 6215-019-022 | 3620 | SANTA ANA ST | 1 | 45.0 | 107.05 |
| 6215-019-023 | 3616 | SANTA ANA ST | 1 | 45.0 | 107.05 |
| 6215-019-024 | 3612 | SANTA ANA ST | 1 | 45.0 | 107.05 |
| 6215-019-025 | 3606 | SANTA ANA ST | 1 | 45.0 | 107.05 |
| 6215-019-026 | 3600 | SANTA ANA ST #D | 1 | 60.0 | 142.73 |
| 6215-019-027 | 8114 | SAN ANTONIO AVE | 1 | 75.0 | 178.42 |
| 6215-019-028 | 8120 | SAN ANTONIO AVE | 1 | 45.0 | 107.05 |
| 6215-019-029 | 8124 | SAN ANTONIO AVE | 1 | 42.0 | 99.91 |
| 6215-019-030 | 8130 | SAN ANTONIO AVE | 1 | 40.0 | 95.16 |
| 6215-019-031 | 8134 | SAN ANTONIO AVE | 1 | 38.0 | 90.40 |
| 6215-019-032 | 8136 | SAN ANTONIO AVE | 1 | 40.0 | 95.16 |
| 6215-019-033 | 8140 | SAN ANTONIO AVE | 1 | 40.0 | 95.16 |
| 6215-019-034 | 8144 | SAN ANTONIO AVE | 1 | 40.0 | 95.16 |
| 6215-019-035 | 8150 | SAN ANTONIO AVE | 1 | 40.0 | 95.16 |
| 6215-019-036 | 8152 | SAN ANTONIO AVE | 1 | 40.0 | 95.16 |
| 6215-019-037 | 8156 | SAN ANTONIO AVE | 1 | 40.0 | 95.16 |
| 6215-019-038 | 8160 | SAN ANTONIO AVE | 1 | 40.0 | 95.16 |
| 6215-019-039 | 8164 | SAN ANTONIO AVE | 1 | 40.0 | 95.16 |
| 6215-019-040 | 8170 | SAN ANTONIO AVE | 1 | 40.0 | 95.16 |

| | | | | | |
|--------------|------|------------------------|---|-------|--------|
| 6215-019-041 | 8174 | SAN ANTONIO AVE | 1 | 46.0 | 109.43 |
| 6215-019-042 | 8178 | SAN ANTONIO AVE | 1 | 37.0 | 88.02 |
| 6215-019-044 | 3615 | LIBERTY BLVD | 1 | 50.0 | 118.95 |
| 6215-019-046 | 3603 | LIBERTY BLVD | 1 | 50.0 | 118.95 |
| 6215-019-047 | 8182 | SAN ANTONIO AVE | 1 | 37.0 | 88.02 |
| 6215-019-048 | 3607 | LIBERTY BLVD | 1 | 50.0 | 118.95 |
| 6215-020-001 | 8187 | SAN ANTONIO AVE | 1 | 45.0 | 107.05 |
| 6215-020-002 | 3527 | LIBERTY BLVD | 1 | 55.0 | 130.84 |
| 6215-020-003 | 3523 | LIBERTY BLVD | 1 | 45.0 | 107.05 |
| 6215-020-004 | 3517 | LIBERTY BLVD | 1 | 50.0 | 118.95 |
| 6215-020-005 | 8183 | SAN ANTONIO AVE | 1 | 40.0 | 95.16 |
| 6215-020-006 | 8177 | SAN ANTONIO AVE | 1 | 40.0 | 95.16 |
| 6215-020-007 | 8173 | SAN ANTONIO AVE | 1 | 40.0 | 95.16 |
| 6215-020-008 | 8169 | SAN ANTONIO AVE | 1 | 40.0 | 95.16 |
| 6215-020-009 | 8165 | SAN ANTONIO AVE | 1 | 40.0 | 95.16 |
| 6215-020-010 | 8161 | SAN ANTONIO AVE | 1 | 40.0 | 95.16 |
| 6215-020-011 | 8157 | SAN ANTONIO AVE | 1 | 40.0 | 95.16 |
| 6215-020-012 | 8153 | SAN ANTONIO AVE | 1 | 40.0 | 95.16 |
| 6215-020-013 | 8147 | SAN ANTONIO AVE | 1 | 40.0 | 95.16 |
| 6215-020-019 | 8119 | SAN ANTONIO AVE | 1 | 60.0 | 142.73 |
| 6215-020-020 | 8115 | SAN ANTONIO AVE | 1 | 60.0 | 142.73 |
| 6215-020-021 | 3526 | SANTA ANA ST | 1 | 60.0 | 142.73 |
| 6215-020-022 | 3520 | SANTA ANA ST | 1 | 50.0 | 118.95 |
| 6215-020-023 | 3514 | SANTA ANA ST | 1 | 40.0 | 95.16 |
| 6215-020-035 | 8148 | CALIFORNIA AVE | 1 | 40.0 | 95.16 |
| 6215-020-036 | 8152 | CALIFORNIA AVE | 1 | 40.0 | 95.16 |
| 6215-020-037 | 8156 | CALIFORNIA AVE | 1 | 40.0 | 95.16 |
| 6215-020-038 | 8160 | CALIFORNIA AVE | 1 | 40.0 | 95.16 |
| 6215-020-039 | 8164 | CALIFORNIA AVE | 1 | 40.0 | 95.16 |
| 6215-020-040 | 8168 | CALIFORNIA AVE | 1 | 40.0 | 95.16 |
| 6215-020-041 | 8172 | CALIFORNIA AVE | 1 | 39.0 | 92.78 |
| 6215-020-042 | 8174 | CALIFORNIA AVE | 1 | 39.0 | 92.78 |
| 6215-020-043 | 8180 | CALIFORNIA AVE | 1 | 42.0 | 99.91 |
| 6215-020-044 | 3507 | LIBERTY BLVD | 1 | 120.0 | 285.47 |
| 6215-020-047 | 8100 | CALIFORNIA AVE | 1 | 120.0 | 285.47 |
| 6215-020-048 | 8116 | CALIFORNIA AVE | 1 | 320.0 | 761.25 |
| 6215-020-049 | 8118 | CALIFORNIA AVE | 1 | 240.0 | 570.94 |
| 6215-021-001 | 3517 | INDEPENDENCE AVE | 1 | 50.0 | 118.95 |
| 6215-021-002 | 3523 | INDEPENDENCE AVE | 1 | 40.0 | 95.16 |
| 6215-021-003 | 8475 | SAN ANTONIO AVE | 1 | 60.0 | 142.73 |
| 6215-021-004 | 8467 | SAN ANTONIO AVE | 1 | 50.0 | 118.95 |
| 6215-021-005 | 8463 | SAN ANTONIO AVE | 1 | 61.0 | 145.11 |
| 6215-021-006 | 8459 | SAN ANTONIO AVE | 1 | 40.0 | 95.16 |
| 6215-021-007 | 8453 | SAN ANTONIO AVE UNIT A | 1 | 40.0 | 95.16 |
| 6215-021-008 | 8451 | SAN ANTONIO AVE | 1 | 40.0 | 95.16 |
| 6215-021-009 | 8447 | SAN ANTONIO AVE | 1 | 40.0 | 95.16 |
| 6215-021-010 | 8441 | SAN ANTONIO AVE | 1 | 40.0 | 95.16 |
| 6215-021-011 | 8437 | SAN ANTONIO AVE | 1 | 40.0 | 95.16 |
| 6215-021-012 | 8433 | SAN ANTONIO AVE | 1 | 40.0 | 95.16 |
| 6215-021-013 | 8431 | SAN ANTONIO AVE | 1 | 40.0 | 95.16 |
| 6215-021-014 | 8427 | SAN ANTONIO AVE | 1 | 40.0 | 95.16 |
| 6215-021-015 | 8423 | SAN ANTONIO AVE | 1 | 40.0 | 95.16 |
| 6215-021-016 | 8419 | SAN ANTONIO AVE | 1 | 40.0 | 95.16 |
| 6215-021-017 | 8415 | SAN ANTONIO AVE | 1 | 40.0 | 95.16 |
| 6215-021-018 | 8411 | SAN ANTONIO AVE | 1 | 40.0 | 95.16 |
| 6215-021-019 | 8401 | SAN ANTONIO AVE | 1 | 55.0 | 130.84 |
| 6215-021-020 | 3520 | LIBERTY BLVD | 1 | 45.0 | 107.05 |
| 6215-021-021 | 3516 | LIBERTY BLVD | 1 | 50.0 | 118.95 |
| 6215-021-022 | 3510 | LIBERTY BLVD | 1 | 50.0 | 118.95 |
| 6215-021-023 | 3506 | LIBERTY BLVD | 1 | 50.0 | 118.95 |
| 6215-021-024 | 8400 | CALIFORNIA AVE | 1 | 60.0 | 142.73 |
| 6215-021-025 | 8412 | CALIFORNIA AVE | 1 | 60.0 | 142.73 |
| 6215-021-026 | 8420 | CALIFORNIA AVE | 1 | 60.0 | 142.73 |

| | | | | | |
|--------------|------|-----------------------|---|-------|--------|
| 6215-021-027 | 8426 | CALIFORNIA AVE | 1 | 60.0 | 142.73 |
| 6215-021-028 | 8434 | CALIFORNIA AVE UNIT B | 1 | 60.0 | 142.73 |
| 6215-021-029 | 8438 | CALIFORNIA AVE | 1 | 40.0 | 95.16 |
| 6215-021-030 | 8442 | CALIFORNIA AVE | 1 | 40.0 | 95.16 |
| 6215-021-031 | 8446 | CALIFORNIA AVE | 1 | 40.0 | 95.16 |
| 6215-021-032 | 8448 | CALIFORNIA AVE | 1 | 40.0 | 95.16 |
| 6215-021-033 | 8452 | CALIFORNIA AVE | 1 | 40.0 | 95.16 |
| 6215-021-034 | 8456 | CALIFORNIA AVE | 1 | 40.0 | 95.16 |
| 6215-021-035 | 8460 | CALIFORNIA AVE | 1 | 40.0 | 95.16 |
| 6215-021-036 | 8464 | CALIFORNIA AVE | 1 | 40.0 | 95.16 |
| 6215-021-037 | 8468 | CALIFORNIA AVE | 1 | 40.0 | 95.16 |
| 6215-021-038 | 3513 | INDEPENDENCE AVE | 1 | 40.0 | 95.16 |
| 6215-021-039 | 8480 | CALIFORNIA AVE | 1 | 104.0 | 247.41 |
| 6215-022-001 | 8480 | VIRGINIA AVE | 1 | 40.0 | 95.16 |
| 6215-022-002 | 8476 | VIRGINIA AVE | 1 | 40.0 | 95.16 |
| 6215-022-003 | 8472 | VIRGINIA AVE | 1 | 40.0 | 95.16 |
| 6215-022-004 | 3465 | INDEPENDENCE AVE | 1 | 47.0 | 111.81 |
| 6215-022-005 | 8468 | VIRGINIA AVE | 1 | 39.0 | 92.78 |
| 6215-022-006 | 8464 | VIRGINIA AVE | 1 | 39.0 | 92.78 |
| 6215-022-007 | 8460 | VIRGINIA AVE | 1 | 38.0 | 90.40 |
| 6215-022-008 | 8456 | VIRGINIA AVE | 1 | 49.0 | 116.57 |
| 6215-022-009 | 8454 | VIRGINIA AVE | 1 | 26.0 | 61.85 |
| 6215-022-010 | 8448 | VIRGINIA AVE | 1 | 40.0 | 95.16 |
| 6215-022-011 | 8444 | VIRGINIA AVE | 1 | 38.0 | 90.40 |
| 6215-022-012 | 8440 | VIRGINIA AVE | 1 | 39.0 | 92.78 |
| 6215-022-013 | 8436 | VIRGINIA AVE | 1 | 39.0 | 92.78 |
| 6215-022-014 | 8430 | VIRGINIA AVE | 1 | 77.0 | 183.18 |
| 6215-022-015 | 8426 | VIRGINIA AVE | 1 | 38.0 | 90.40 |
| 6215-022-016 | 8422 | VIRGINIA AVE | 1 | 39.0 | 92.78 |
| 6215-022-017 | 8418 | VIRGINIA AVE | 1 | 39.0 | 92.78 |
| 6215-022-018 | 8412 | VIRGINIA AVE | 1 | 38.0 | 90.40 |
| 6215-022-019 | 3452 | LIBERTY BLVD | 1 | 47.0 | 111.81 |
| 6215-022-020 | 3456 | LIBERTY BLVD | 1 | 40.0 | 95.16 |
| 6215-022-021 | 3460 | LIBERTY BLVD | 1 | 40.0 | 95.16 |
| 6215-022-022 | 3464 | LIBERTY BLVD | 1 | 40.0 | 95.16 |
| 6215-022-023 | 3468 | LIBERTY BLVD | 1 | 40.0 | 95.16 |
| 6215-022-024 | 3472 | LIBERTY BLVD | 1 | 40.0 | 95.16 |
| 6215-022-025 | 8401 | CALIFORNIA AVE | 1 | 87.0 | 206.96 |
| 6215-022-026 | 8415 | CALIFORNIA AVE | 1 | 65.0 | 154.63 |
| 6215-022-027 | 8421 | CALIFORNIA AVE | 1 | 50.0 | 118.95 |
| 6215-022-028 | 8429 | CALIFORNIA AVE | 1 | 55.0 | 130.84 |
| 6215-022-029 | 8435 | CALIFORNIA AVE | 1 | 60.0 | 142.73 |
| 6215-022-030 | 8439 | CALIFORNIA AVE | 1 | 58.0 | 137.98 |
| 6215-022-031 | 8445 | CALIFORNIA AVE | 1 | 58.0 | 137.98 |
| 6215-022-032 | 8449 | CALIFORNIA AVE | 1 | 58.0 | 137.98 |
| 6215-022-033 | 8457 | CALIFORNIA AVE | 1 | 58.0 | 137.98 |
| 6215-022-034 | 8461 | CALIFORNIA AVE | 1 | 57.0 | 135.60 |
| 6215-022-035 | 8467 | CALIFORNIA AVE | 1 | 57.0 | 135.60 |
| 6215-022-036 | 8471 | CALIFORNIA AVE | 1 | 84.0 | 199.83 |
| 6215-022-037 | 8479 | CALIFORNIA AVE | 1 | 36.0 | 85.64 |
| 6215-023-001 | 8101 | CALIFORNIA AVE | 1 | 120.0 | 285.47 |
| 6215-023-002 | 8113 | CALIFORNIA AVE | 1 | 70.0 | 166.52 |
| 6215-023-003 | 8121 | CALIFORNIA AVE | 1 | 50.0 | 118.95 |
| 6215-023-004 | 8125 | CALIFORNIA AVE | 1 | 40.0 | 95.16 |
| 6215-023-005 | 8129 | CALIFORNIA AVE | 1 | 40.0 | 95.16 |
| 6215-023-006 | 8133 | CALIFORNIA AVE | 1 | 40.0 | 95.16 |
| 6215-023-007 | 8137 | CALIFORNIA AVE | 1 | 40.0 | 95.16 |
| 6215-023-008 | 8141 | CALIFORNIA AVE | 1 | 40.0 | 95.16 |
| 6215-023-009 | 8145 | CALIFORNIA AVE | 1 | 40.0 | 95.16 |
| 6215-023-010 | 8149 | CALIFORNIA AVE | 1 | 40.0 | 95.16 |
| 6215-023-011 | 8153 | CALIFORNIA AVE | 1 | 40.0 | 95.16 |
| 6215-023-012 | 8159 | CALIFORNIA AVE | 1 | 40.0 | 95.16 |
| 6215-023-013 | 8165 | CALIFORNIA AVE | 1 | 70.0 | 166.52 |

| | | | | | |
|--------------|------|-----------------------|---|------|--------|
| 6215-023-014 | 8169 | CALIFORNIA AVE | 1 | 50.0 | 118.95 |
| 6215-023-015 | 8173 | CALIFORNIA AVE | 1 | 45.0 | 107.05 |
| 6215-023-016 | 8179 | CALIFORNIA AVE | 1 | 65.0 | 154.63 |
| 6215-023-017 | | NO SITUS AVAILABLE | 1 | 40.0 | 95.16 |
| 6215-023-018 | 8185 | CALIFORNIA AVE | 1 | 87.0 | 206.96 |
| 6215-023-019 | 3473 | LIBERTY BLVD | 1 | 40.0 | 95.16 |
| 6215-023-020 | 3469 | LIBERTY BLVD | 1 | 40.0 | 95.16 |
| 6215-023-021 | 3465 | LIBERTY BLVD | 1 | 40.0 | 95.16 |
| 6215-023-022 | 3461 | LIBERTY BLVD | 1 | 40.0 | 95.16 |
| 6215-023-023 | 3457 | LIBERTY BLVD | 1 | 42.0 | 99.91 |
| 6215-023-024 | 3453 | LIBERTY BLVD | 1 | 45.0 | 107.05 |
| 6215-023-025 | 8178 | VIRGINIA AVE | 1 | 70.0 | 166.52 |
| 6215-023-026 | 8174 | VIRGINIA AVE | 1 | 40.0 | 95.16 |
| 6215-023-027 | 8170 | VIRGINIA AVE | 1 | 40.0 | 95.16 |
| 6215-023-028 | 8168 | VIRGINIA AVE | 1 | 40.0 | 95.16 |
| 6215-023-029 | 8162 | VIRGINIA AVE | 1 | 40.0 | 95.16 |
| 6215-023-030 | 8156 | VIRGINIA AVE | 1 | 40.0 | 95.16 |
| 6215-023-031 | 8152 | VIRGINIA AVE | 1 | 40.0 | 95.16 |
| 6215-023-032 | 8148 | VIRGINIA AVE | 1 | 40.0 | 95.16 |
| 6215-023-033 | 8146 | VIRGINIA AVE | 1 | 40.0 | 95.16 |
| 6215-023-034 | 8140 | VIRGINIA AVE | 1 | 40.0 | 95.16 |
| 6215-023-035 | 8136 | VIRGINIA AVE APT 000A | 1 | 40.0 | 95.16 |
| 6215-023-036 | 8132 | VIRGINIA AVE | 1 | 40.0 | 95.16 |
| 6215-023-037 | 8128 | VIRGINIA AVE | 1 | 40.0 | 95.16 |
| 6215-023-038 | 8124 | VIRGINIA AVE | 1 | 40.0 | 95.16 |
| 6215-023-039 | 8122 | VIRGINIA AVE | 1 | 40.0 | 95.16 |
| 6215-023-040 | 8118 | VIRGINIA AVE | 1 | 40.0 | 95.16 |
| 6215-023-041 | 8114 | VIRGINIA AVE | 1 | 40.0 | 95.16 |
| 6215-023-042 | 3464 | SANTA ANA ST | 1 | 48.0 | 114.19 |
| 6215-023-043 | 3458 | SANTA ANA ST | 1 | 41.0 | 97.53 |
| 6215-023-044 | 3450 | SANTA ANA ST | 1 | 78.0 | 185.55 |
| 6215-024-002 | 3420 | SANTA ANA ST | 1 | 57.0 | 135.60 |
| 6215-024-003 | 3418 | SANTA ANA ST | 1 | 40.0 | 95.16 |
| 6215-024-005 | 8115 | VIRGINIA AVE | 1 | 60.0 | 142.73 |
| 6215-024-006 | 8123 | VIRGINIA AVE | 1 | 60.0 | 142.73 |
| 6215-024-008 | 8125 | VIRGINIA AVE | 1 | 60.0 | 142.73 |
| 6215-024-009 | 8133 | VIRGINIA AVE | 1 | 60.0 | 142.73 |
| 6215-024-011 | 8139 | VIRGINIA AVE | 1 | 40.0 | 95.16 |
| 6215-024-012 | 8147 | VIRGINIA AVE | 1 | 80.0 | 190.31 |
| 6215-024-014 | 8151 | VIRGINIA AVE | 1 | 60.0 | 142.73 |
| 6215-024-015 | 8157 | VIRGINIA AVE | 1 | 60.0 | 142.73 |
| 6215-024-017 | 8161 | VIRGINIA AVE | 1 | 60.0 | 142.73 |
| 6215-024-018 | 8171 | VIRGINIA AVE | 1 | 60.0 | 142.73 |
| 6215-024-020 | 8175 | VIRGINIA AVE | 1 | 55.0 | 130.84 |
| 6215-024-021 | 8181 | VIRGINIA AVE | 1 | 55.0 | 130.84 |
| 6215-024-023 | 3421 | LIBERTY BLVD | 1 | 57.0 | 135.60 |
| 6215-024-024 | 3417 | LIBERTY BLVD | 1 | 40.0 | 95.16 |
| 6215-024-025 | 3415 | LIBERTY BLVD | 1 | 40.0 | 95.16 |
| 6215-024-026 | 3411 | LIBERTY BLVD | 1 | 40.0 | 95.16 |
| 6215-024-027 | 3407 | LIBERTY BLVD | 1 | 39.0 | 92.78 |
| 6215-024-028 | 3403 | LIBERTY BLVD | 1 | 47.0 | 111.81 |
| 6215-024-029 | 8184 | ELIZABETH AVE | 1 | 40.0 | 95.16 |
| 6215-024-030 | 8180 | ELIZABETH AVE | 1 | 37.0 | 88.02 |
| 6215-024-031 | 8176 | ELIZABETH AVE | 1 | 37.0 | 88.02 |
| 6215-024-032 | 8172 | ELIZABETH AVE | 1 | 36.0 | 85.64 |
| 6215-024-033 | 8168 | ELIZABETH AVE | 1 | 40.0 | 95.16 |
| 6215-024-034 | 8164 | ELIZABETH AVE | 1 | 40.0 | 95.16 |
| 6215-024-035 | 8162 | ELIZABETH AVE | 1 | 40.0 | 95.16 |
| 6215-024-036 | 8156 | ELIZABETH AVE | 1 | 40.0 | 95.16 |
| 6215-024-037 | 8152 | ELIZABETH AVE | 1 | 40.0 | 95.16 |
| 6215-024-038 | 8148 | ELIZABETH AVE | 1 | 40.0 | 95.16 |
| 6215-024-039 | 8144 | ELIZABETH AVE | 1 | 40.0 | 95.16 |
| 6215-024-040 | 8140 | ELIZABETH AVE | 1 | 40.0 | 95.16 |

| | | | | | |
|--------------|------|--------------------|---|--------|----------|
| 6215-024-041 | 8138 | ELIZABETH AVE | 1 | 40.0 | 95.16 |
| 6215-024-042 | 8134 | ELIZABETH AVE | 1 | 40.0 | 95.16 |
| 6215-024-043 | 8128 | ELIZABETH AVE | 1 | 40.0 | 95.16 |
| 6215-024-044 | 8124 | ELIZABETH AVE | 1 | 40.0 | 95.16 |
| 6215-024-045 | 8120 | ELIZABETH AVE | 1 | 40.0 | 95.16 |
| 6215-024-046 | 8118 | ELIZABETH AVE | 1 | 40.0 | 95.16 |
| 6215-024-047 | 8114 | ELIZABETH AVE | 1 | 40.0 | 95.16 |
| 6215-024-048 | 3412 | SANTA ANA ST | 1 | 40.0 | 95.16 |
| 6215-024-049 | 3410 | SANTA ANA ST | 1 | 40.0 | 95.16 |
| 6215-024-050 | 3406 | SANTA ANA ST | 1 | 40.0 | 95.16 |
| 6215-024-051 | 3402 | SANTA ANA ST | 1 | 46.0 | 109.43 |
| 6215-024-278 | | NO SITUS AVAILABLE | 1 | 840.0 | 1,998.28 |
| 6215-025-001 | 3402 | LIBERTY BLVD | 1 | 48.0 | 114.19 |
| 6215-025-002 | 3406 | LIBERTY BLVD | 1 | 38.0 | 90.40 |
| 6215-025-003 | 8410 | ELIZABETH AVE | 1 | 40.0 | 95.16 |
| 6215-025-004 | 3410 | LIBERTY BLVD | 1 | 80.0 | 190.31 |
| 6215-025-005 | 3418 | LIBERTY BLVD | 1 | 40.0 | 95.16 |
| 6215-025-006 | 3422 | LIBERTY BLVD | 1 | 40.0 | 95.16 |
| 6215-025-007 | | NO SITUS AVAILABLE | 1 | 17.0 | 40.44 |
| 6215-025-009 | 8414 | ELIZABETH AVE | 1 | 38.0 | 90.40 |
| 6215-025-010 | 8418 | ELIZABETH AVE | 1 | 39.0 | 92.78 |
| 6215-025-011 | 8422 | ELIZABETH AVE | 1 | 39.0 | 92.78 |
| 6215-025-012 | 8426 | ELIZABETH AVE | 1 | 39.0 | 92.78 |
| 6215-025-013 | 8430 | ELIZABETH AVE | 1 | 38.0 | 90.40 |
| 6215-025-014 | 8434 | ELIZABETH AVE | 1 | 38.0 | 90.40 |
| 6215-025-015 | 8438 | ELIZABETH AVE | 1 | 58.0 | 137.98 |
| 6215-025-016 | 8444 | ELIZABETH AVE | 1 | 58.0 | 137.98 |
| 6215-025-017 | 8448 | ELIZABETH AVE | 1 | 39.0 | 92.78 |
| 6215-025-018 | 8452 | ELIZABETH AVE | 1 | 39.0 | 92.78 |
| 6215-025-019 | 8456 | ELIZABETH AVE | 1 | 39.0 | 92.78 |
| 6215-025-020 | 8460 | ELIZABETH AVE | 1 | 39.0 | 92.78 |
| 6215-025-021 | 8464 | ELIZABETH AVE | 1 | 39.0 | 92.78 |
| 6215-025-022 | 8468 | ELIZABETH AVE | 1 | 39.0 | 92.78 |
| 6215-025-023 | 3401 | INDEPENDENCE AVE | 1 | 46.0 | 109.43 |
| 6215-025-024 | 3407 | INDEPENDENCE AVE | 1 | 40.0 | 95.16 |
| 6215-025-025 | 3411 | INDEPENDENCE AVE | 1 | 40.0 | 95.16 |
| 6215-025-026 | 3415 | INDEPENDENCE AVE | 1 | 40.0 | 95.16 |
| 6215-025-028 | 8415 | VIRGINIA AVE | 1 | 58.0 | 137.98 |
| 6215-025-029 | 8421 | VIRGINIA AVE | 1 | 58.0 | 137.98 |
| 6215-025-030 | 8423 | VIRGINIA AVE | 1 | 58.0 | 137.98 |
| 6215-025-032 | 8433 | VIRGINIA AVE # A | 1 | 58.0 | 137.98 |
| 6215-025-033 | 8439 | VIRGINIA AVE | 1 | 58.0 | 137.98 |
| 6215-025-035 | 8443 | VIRGINIA AVE | 1 | 58.0 | 137.98 |
| 6215-025-036 | 8451 | VIRGINIA AVE | 1 | 58.0 | 137.98 |
| 6215-025-038 | 8455 | VIRGINIA AVE | 1 | 58.0 | 137.98 |
| 6215-025-039 | 8461 | VIRGINIA AVE | 1 | 58.0 | 137.98 |
| 6215-025-041 | 8467 | VIRGINIA AVE | 1 | 58.0 | 137.98 |
| 6215-025-042 | 3419 | INDEPENDENCE AVE | 1 | 46.0 | 109.43 |
| 6215-025-043 | 3423 | INDEPENDENCE AVE | 1 | 55.0 | 130.84 |
| 6215-025-277 | | NO SITUS AVAILABLE | 1 | 960.56 | 2,285.08 |
| 6215-026-001 | 3355 | INDEPENDENCE AVE | 1 | 106.0 | 252.16 |
| 6215-026-002 | 3365 | INDEPENDENCE AVE | 1 | 50.0 | 118.95 |
| 6215-026-003 | 3369 | INDEPENDENCE AVE | 1 | 50.0 | 118.95 |
| 6215-026-004 | 8479 | ELIZABETH AVE | 1 | 49.0 | 116.57 |
| 6215-026-005 | 8475 | ELIZABETH AVE | 1 | 50.0 | 118.95 |
| 6215-026-006 | 8471 | ELIZABETH AVE | 1 | 50.0 | 118.95 |
| 6215-026-007 | 8467 | ELIZABETH AVE | 1 | 35.0 | 83.26 |
| 6215-026-008 | 8463 | ELIZABETH AVE | 1 | 35.0 | 83.26 |
| 6215-026-009 | 8459 | ELIZABETH AVE | 1 | 40.0 | 95.16 |
| 6215-026-010 | 8455 | ELIZABETH AVE | 1 | 40.0 | 95.16 |
| 6215-026-011 | 8451 | ELIZABETH AVE | 1 | 40.0 | 95.16 |
| 6215-026-012 | 8447 | ELIZABETH AVE | 1 | 40.0 | 95.16 |
| 6215-026-013 | 8443 | ELIZABETH AVE | 1 | 40.0 | 95.16 |

| | | | | | |
|--------------|------|---------------------|---|-------|--------|
| 6215-026-014 | 8439 | ELIZABETH AVE | 1 | 40.0 | 95.16 |
| 6215-026-015 | 8433 | ELIZABETH AVE | 1 | 70.0 | 166.52 |
| 6215-026-018 | 8415 | ELIZABETH AVE | 1 | 60.0 | 142.73 |
| 6215-026-019 | 8464 | VICTORIA AVE | 1 | 50.0 | 118.95 |
| 6215-026-020 | 8458 | VICTORIA AVE | 1 | 50.0 | 118.95 |
| 6215-026-021 | 8454 | VICTORIA AVE | 1 | 50.0 | 118.95 |
| 6215-026-022 | 8448 | VICTORIA AVE | 1 | 50.0 | 118.95 |
| 6215-026-023 | 8444 | VICTORIA AVE | 1 | 50.0 | 118.95 |
| 6215-026-027 | 8422 | VICTORIA AVE | 1 | 45.0 | 107.05 |
| 6215-026-028 | 8412 | VICTORIA AVE | 1 | 55.0 | 130.84 |
| 6215-026-029 | 3350 | LIBERTY BLVD | 1 | 43.0 | 102.29 |
| 6215-026-030 | 3354 | LIBERTY BLVD | 1 | 43.0 | 102.29 |
| 6215-026-032 | 3368 | LIBERTY BLVD | 1 | 40.0 | 95.16 |
| 6215-026-033 | 3372 | LIBERTY BLVD | 1 | 40.0 | 95.16 |
| 6215-026-034 | 3376 | LIBERTY BLVD | 1 | 43.0 | 102.29 |
| 6215-026-035 | 3380 | LIBERTY BLVD | 1 | 43.0 | 102.29 |
| 6215-026-036 | 3362 | LIBERTY BLVD | 1 | 40.0 | 95.16 |
| 6215-026-037 | 3360 | LIBERTY BLVD | 1 | 40.0 | 95.16 |
| 6215-026-038 | 8440 | VICTORIA AVE | 1 | 200.0 | 475.78 |
| 6215-026-040 | 8427 | ELIZABETH AVE | 1 | 50.0 | 118.95 |
| 6215-026-041 | 8417 | ELIZABETH AVE | 1 | 60.0 | 142.73 |
| 6215-027-001 | 3380 | SANTA ANA ST | 1 | 66.0 | 157.01 |
| 6215-027-002 | 3374 | SANTA ANA ST | 1 | 45.0 | 107.05 |
| 6215-027-003 | 3368 | SANTA ANA ST | 1 | 55.0 | 130.84 |
| 6215-027-004 | 8113 | ELIZABETH AVE | 1 | 40.0 | 95.16 |
| 6215-027-005 | 8117 | ELIZABETH AVE | 1 | 40.0 | 95.16 |
| 6215-027-006 | 8121 | ELIZABETH AVE | 1 | 40.0 | 95.16 |
| 6215-027-007 | 8125 | ELIZABETH AVE | 1 | 40.0 | 95.16 |
| 6215-027-008 | 8135 | ELIZABETH AVE | 1 | 80.0 | 190.31 |
| 6215-027-009 | 8137 | ELIZABETH AVE | 1 | 40.0 | 95.16 |
| 6215-027-010 | 8141 | ELIZABETH AVE | 1 | 40.0 | 95.16 |
| 6215-027-011 | 8145 | ELIZABETH AVE | 1 | 40.0 | 95.16 |
| 6215-027-012 | 8149 | ELIZABETH AVE | 1 | 40.0 | 95.16 |
| 6215-027-013 | 8153 | ELIZABETH AVE | 1 | 40.0 | 95.16 |
| 6215-027-014 | 8157 | ELIZABETH AVE | 1 | 40.0 | 95.16 |
| 6215-027-015 | 8161 | ELIZABETH AVE | 1 | 40.0 | 95.16 |
| 6215-027-016 | 8165 | ELIZABETH AVE | 1 | 40.0 | 95.16 |
| 6215-027-017 | 8169 | ELIZABETH AVE | 1 | 40.0 | 95.16 |
| 6215-027-018 | 8175 | ELIZABETH AVE | 1 | 60.0 | 142.73 |
| 6215-027-019 | 8179 | ELIZABETH AVE | 1 | 50.0 | 118.95 |
| 6215-027-020 | 8185 | ELIZABETH AVE | 1 | 35.0 | 83.26 |
| 6215-027-021 | 3381 | LIBERTY BLVD | 1 | 47.0 | 111.81 |
| 6215-027-022 | 3377 | LIBERTY BLVD | 1 | 39.0 | 92.78 |
| 6215-027-023 | 3373 | LIBERTY BLVD | 1 | 40.0 | 95.16 |
| 6215-027-024 | 3369 | LIBERTY BLVD | 1 | 40.0 | 95.16 |
| 6215-027-025 | 3361 | LIBERTY BLVD | 1 | 80.0 | 190.31 |
| 6215-027-026 | 3355 | LIBERTY BLVD | 1 | 40.0 | 95.16 |
| 6215-027-027 | 3353 | LIBERTY BLVD | 1 | 46.0 | 109.43 |
| 6215-027-028 | 8184 | VICTORIA AVE | 1 | 49.0 | 116.57 |
| 6215-027-029 | 8180 | VICTORIA AVE | 1 | 55.0 | 130.84 |
| 6215-027-030 | 8172 | VICTORIA AVE | 1 | 55.0 | 130.84 |
| 6215-027-031 | 8168 | VICTORIA AVE | 1 | 40.0 | 95.16 |
| 6215-027-032 | 8164 | VICTORIA AVE | 1 | 40.0 | 95.16 |
| 6215-027-033 | 8160 | VICTORIA AVE | 1 | 40.0 | 95.16 |
| 6215-027-034 | 8156 | VICTORIA AVE | 1 | 40.0 | 95.16 |
| 6215-027-035 | 8152 | VICTORIA AVE | 1 | 40.0 | 95.16 |
| 6215-027-036 | 8150 | VICTORIA AVE | 1 | 40.0 | 95.16 |
| 6215-027-037 | 8142 | VICTORIA AVE | 1 | 70.0 | 166.52 |
| 6215-027-038 | 8136 | VICTORIA AVE | 1 | 50.0 | 118.95 |
| 6215-027-039 | 8132 | VICTORIA AVE | 1 | 40.0 | 95.16 |
| 6215-027-040 | 8128 | VICTORIA AVE | 1 | 40.0 | 95.16 |
| 6215-027-041 | 8124 | VICTORIA AVE | 1 | 40.0 | 95.16 |
| 6215-027-042 | 8122 | VICTORIA AVE UNIT A | 1 | 40.0 | 95.16 |

| | | | | | |
|--------------|------|---------------------|---|----------|----------|
| 6215-027-043 | 8118 | VICTORIA AVE | 1 | 40.0 | 95.16 |
| 6215-027-044 | 8114 | VICTORIA AVE | 1 | 40.0 | 95.16 |
| 6215-027-045 | 3364 | SANTA ANA ST | 1 | 40.0 | 95.16 |
| 6215-027-046 | 3360 | SANTA ANA ST | 1 | 40.0 | 95.16 |
| 6215-027-047 | 3354 | SANTA ANA ST | 1 | 40.0 | 95.16 |
| 6215-027-048 | 3352 | SANTA ANA ST | 1 | 46.0 | 109.43 |
| 6216-002-008 | 4201 | FIRESTONE BLVD | 1 | 100.0 | 237.89 |
| 6216-002-014 | 8668 | OTIS ST | 1 | 360.0 | 856.40 |
| 6216-002-015 | 8672 | OTIS ST | 1 | 120.0 | 285.47 |
| 6216-002-016 | 8690 | OTIS ST | 1 | 120.0 | 285.47 |
| 6216-003-003 | 4301 | FIRESTONE BLVD | 1 | 1,129.0 | 2,685.78 |
| 6216-003-005 | | NO SITUS AVAILABLE | 1 | 183.4 | 436.29 |
| 6216-003-006 | 8600 | RHEEM AVE | 1 | 460.0 | 1,094.29 |
| 6216-003-007 | 8600 | RHEEM AVE | 1 | 492.68 | 1,172.04 |
| 6216-003-008 | 8686 | RHEEM AVE | 1 | 247.0 | 587.59 |
| 6216-003-010 | 4231 | FIRESTONE BLVD | 1 | 191.0 | 454.37 |
| 6216-003-011 | 8636 | OTIS ST | 1 | 360.0 | 856.40 |
| 6216-003-012 | 4361 | FIRESTONE BLVD | 1 | 250.0 | 594.73 |
| 6216-003-013 | | NO SITUS AVAILABLE | 1 | 262.0 | 623.27 |
| 6216-005-004 | 8685 | BOWERS AVE | 1 | 498.0 | 1,184.69 |
| 6216-006-003 | 4383 | FIRESTONE BLVD | 1 | 60.0 | 142.73 |
| 6216-006-004 | 4401 | FIRESTONE BLVD | 1 | 60.0 | 142.73 |
| 6216-006-005 | 4405 | FIRESTONE BLVD | 1 | 30.0 | 71.37 |
| 6216-006-006 | | NO SITUS AVAILABLE | 1 | 30.0 | 71.37 |
| 6216-006-007 | | NO SITUS AVAILABLE | 1 | 30.0 | 71.37 |
| 6216-006-008 | 4417 | FIRESTONE BLVD | 1 | 90.0 | 214.10 |
| 6216-006-010 | 4433 | FIRESTONE BLVD | 1 | 60.0 | 142.73 |
| 6216-006-012 | 4427 | FIRESTONE BLVD NO A | 1 | 30.0 | 71.37 |
| 6216-006-013 | 4427 | FIRESTONE BLVD B | 1 | 30.0 | 71.37 |
| 6216-006-014 | 4361 | FIRESTONE BLVD | 1 | 44.92 | 106.86 |
| 6216-007-001 | 4481 | FIRESTONE BLVD | 1 | 90.0 | 214.10 |
| 6216-007-004 | 4505 | FIRESTONE BLVD | 1 | 30.0 | 71.37 |
| 6216-007-005 | 4509 | FIRESTONE BLVD | 1 | 30.0 | 71.37 |
| 6216-007-006 | 4511 | FIRESTONE BLVD | 1 | 75.0 | 178.42 |
| 6216-007-007 | 4519 | FIRESTONE BLVD | 1 | 105.0 | 249.78 |
| 6216-007-008 | 4493 | FIRESTONE BLVD | 1 | 89.0 | 211.72 |
| 6216-007-009 | 4501 | FIRESTONE BLVD | 1 | 62.0 | 147.49 |
| 6216-008-002 | | NO SITUS AVAILABLE | 1 | 20.0 | 47.58 |
| 6216-008-008 | 4599 | FIRESTONE BLVD | 1 | 12.25 | 29.14 |
| 6216-008-009 | 4597 | FIRESTONE BLVD | 1 | 12.25 | 29.14 |
| 6216-008-010 | 4591 | FIRESTONE BLVD | 1 | 12.25 | 29.14 |
| 6216-008-011 | 4585 | FIRESTONE BLVD | 1 | 12.25 | 29.14 |
| 6216-008-012 | 4583 | FIRESTONE BLVD | 1 | 12.25 | 29.14 |
| 6216-008-013 | 4581 | FIRESTONE BLVD | 1 | 12.25 | 29.14 |
| 6216-008-014 | 4569 | FIRESTONE BLVD | 1 | 12.25 | 29.14 |
| 6216-008-015 | 4567 | FIRESTONE BLVD | 1 | 12.25 | 29.14 |
| 6216-008-016 | 4565 | FIRESTONE BLVD | 1 | 12.25 | 29.14 |
| 6216-008-017 | 4559 | FIRESTONE BLVD | 1 | 12.25 | 29.14 |
| 6216-008-018 | 4553 | FIRESTONE BLVD | 1 | 12.25 | 29.14 |
| 6216-008-019 | 4551 | FIRESTONE BLVD | 1 | 12.25 | 29.14 |
| 6216-008-033 | | NO SITUS AVAILABLE | 1 | 170.37 | 405.29 |
| 6216-008-034 | | NO SITUS AVAILABLE | 1 | 340.87 | 810.90 |
| 6216-008-035 | | NO SITUS AVAILABLE | 1 | 68.99 | 164.12 |
| 6216-008-040 | | NO SITUS AVAILABLE | 1 | 191.52 | 455.61 |
| 6216-008-041 | | NO SITUS AVAILABLE | 1 | 121.51 | 289.06 |
| 6216-008-042 | | NO SITUS AVAILABLE | 1 | 153.07 | 364.14 |
| 6216-008-044 | | NO SITUS AVAILABLE | 1 | 1,273.09 | 3,028.55 |
| 6216-008-048 | | NO SITUS AVAILABLE | 1 | 140.21 | 333.55 |
| 6216-009-010 | | NO SITUS AVAILABLE | 1 | 40.0 | 95.16 |
| 6216-014-001 | 8948 | ANNETTA AVE | 1 | 60.0 | 142.73 |
| 6216-014-002 | 8946 | ANNETTA AVE | 1 | 50.0 | 118.95 |
| 6216-014-003 | 8940 | ANNETTA AVE | 1 | 40.0 | 95.16 |
| 6216-014-004 | 8936 | ANNETTA AVE | 1 | 40.0 | 95.16 |

| | | | | | |
|--------------|------|-----------------------|---|-------|--------|
| 6216-014-005 | 8930 | ANNETTA AVE | 1 | 40.0 | 95.16 |
| 6216-014-006 | 8928 | ANNETTA AVE | 1 | 40.0 | 95.16 |
| 6216-014-009 | 8916 | ANNETTA AVE | 1 | 45.0 | 107.05 |
| 6216-014-010 | 8912 | ANNETTA AVE | 1 | 30.0 | 71.37 |
| 6216-014-011 | 4654 | FIRESTONE BLVD | 1 | 64.0 | 152.25 |
| 6216-014-012 | 4658 | FIRESTONE BLVD | 1 | 32.0 | 76.12 |
| 6216-014-013 | 4660 | FIRESTONE BLVD | 1 | 64.0 | 152.25 |
| 6216-014-014 | 4666 | FIRESTONE BLVD | 1 | 32.0 | 76.12 |
| 6216-014-015 | 4680 | FIRESTONE BLVD | 1 | 64.0 | 152.25 |
| 6216-014-016 | 8913 | HILDRETH AVE | 1 | 35.0 | 83.26 |
| 6216-014-017 | 8915 | HILDRETH AVE | 1 | 40.0 | 95.16 |
| 6216-014-019 | 8925 | HILDRETH AVE APT 000A | 1 | 60.0 | 142.73 |
| 6216-014-020 | 8931 | HILDRETH AVE | 1 | 30.0 | 71.37 |
| 6216-014-021 | 8935 | HILDRETH AVE | 1 | 30.0 | 71.37 |
| 6216-014-022 | 8939 | HILDRETH AVE | 1 | 60.0 | 142.73 |
| 6216-014-023 | 8945 | HILDRETH AVE | 1 | 60.0 | 142.73 |
| 6216-014-024 | 8949 | HILDRETH AVE | 1 | 45.0 | 107.05 |
| 6216-014-025 | 8922 | ANNETTA AVE | 1 | 32.0 | 76.12 |
| 6216-014-027 | | NO SITUS AVAILABLE | 1 | 15.0 | 35.68 |
| 6216-014-028 | 8920 | ANNETTA AVE | 1 | 28.0 | 66.61 |
| 6216-014-029 | | NO SITUS AVAILABLE | 1 | 15.0 | 35.68 |
| 6216-014-030 | 8919 | HILDRETH AVE | 1 | 30.0 | 71.37 |
| 6216-015-004 | 9000 | ANNETTA AVE | 1 | 60.0 | 142.73 |
| 6216-015-005 | 8992 | ANNETTA AVE | 1 | 60.0 | 142.73 |
| 6216-015-006 | 8988 | ANNETTA AVE | 1 | 30.0 | 71.37 |
| 6216-015-007 | 8984 | ANNETTA AVE | 1 | 40.0 | 95.16 |
| 6216-015-008 | 8980 | ANNETTA AVE | 1 | 40.0 | 95.16 |
| 6216-015-009 | 8976 | ANNETTA AVE | 1 | 40.0 | 95.16 |
| 6216-015-010 | 8970 | ANNETTA AVE | 1 | 60.0 | 142.73 |
| 6216-015-011 | 8964 | ANNETTA AVE | 1 | 60.0 | 142.73 |
| 6216-015-012 | 8960 | ANNETTA AVE | 1 | 30.0 | 71.37 |
| 6216-015-013 | 8956 | ANNETTA AVE | 1 | 60.0 | 142.73 |
| 6216-015-014 | 8955 | HILDRETH AVE | 1 | 45.0 | 107.05 |
| 6216-015-015 | 8959 | HILDRETH AVE | 1 | 45.0 | 107.05 |
| 6216-015-016 | 8963 | HILDRETH AVE | 1 | 45.0 | 107.05 |
| 6216-015-019 | 8975 | HILDRETH AVE | 1 | 30.0 | 71.37 |
| 6216-015-020 | 8977 | HILDRETH AVE | 1 | 30.0 | 71.37 |
| 6216-015-023 | 8989 | HILDRETH AVE | 1 | 70.0 | 166.52 |
| 6216-015-024 | 8993 | HILDRETH AVE | 1 | 40.0 | 95.16 |
| 6216-015-025 | 8997 | HILDRETH AVE | 1 | 40.0 | 95.16 |
| 6216-015-026 | 8999 | HILDRETH AVE | 1 | 30.0 | 71.37 |
| 6216-015-030 | 8981 | HILDRETH AVE | 1 | 60.0 | 142.73 |
| 6216-015-032 | 8971 | HILDRETH AVE | 1 | 60.0 | 142.73 |
| 6216-015-277 | | NO SITUS AVAILABLE | 1 | 184.0 | 437.72 |
| 6216-016-001 | 8944 | KAUFFMAN AVE | 1 | 60.0 | 142.73 |
| 6216-016-004 | 8930 | KAUFFMAN AVE | 1 | 60.0 | 142.73 |
| 6216-016-005 | 8926 | KAUFFMAN AVE | 1 | 45.0 | 107.05 |
| 6216-016-006 | 8922 | KAUFFMAN AVE | 1 | 45.0 | 107.05 |
| 6216-016-007 | 8918 | KAUFFMAN AVE | 1 | 45.0 | 107.05 |
| 6216-016-008 | 8912 | KAUFFMAN AVE | 1 | 45.0 | 107.05 |
| 6216-016-010 | 4606 | FIRESTONE BLVD | 1 | 32.0 | 76.12 |
| 6216-016-011 | 4616 | FIRESTONE BLVD | 1 | 96.0 | 228.37 |
| 6216-016-014 | 8915 | ANNETTA AVE | 1 | 45.0 | 107.05 |
| 6216-016-015 | 8919 | ANNETTA AVE | 1 | 45.0 | 107.05 |
| 6216-016-016 | 8923 | ANNETTA AVE | 1 | 40.0 | 95.16 |
| 6216-016-017 | 8927 | ANNETTA AVE | 1 | 50.0 | 118.95 |
| 6216-016-018 | 8931 | ANNETTA AVE | 1 | 60.0 | 142.73 |
| 6216-016-019 | 8937 | ANNETTA AVE | 1 | 30.0 | 71.37 |
| 6216-016-020 | 8943 | ANNETTA AVE | 1 | 60.0 | 142.73 |
| 6216-016-024 | 4626 | FIRESTONE BLVD | 1 | 64.0 | 152.25 |
| 6216-016-025 | 8945 | ANNETTA AVE | 1 | 60.0 | 142.73 |
| 6216-016-026 | 4600 | FIRESTONE BLVD | 1 | 64.0 | 152.25 |
| 6216-016-027 | 8940 | KAUFFMAN AVE | 1 | 60.0 | 142.73 |

| | | | | |
|--------------|----------------------------|---|-------|--------|
| 6216-017-004 | 9000 KAUFFMAN AVE | 1 | 35.0 | 83.26 |
| 6216-017-005 | 8994 KAUFFMAN AVE | 1 | 55.0 | 130.84 |
| 6216-017-006 | 8990 KAUFFMAN AVE | 1 | 45.0 | 107.05 |
| 6216-017-007 | 8986 KAUFFMAN AVE | 1 | 45.0 | 107.05 |
| 6216-017-008 | 8980 KAUFFMAN AVE | 1 | 60.0 | 142.73 |
| 6216-017-009 | 8974 KAUFFMAN AVE | 1 | 60.0 | 142.73 |
| 6216-017-010 | 8970 KAUFFMAN AVE | 1 | 45.0 | 107.05 |
| 6216-017-011 | 8966 KAUFFMAN AVE | 1 | 45.0 | 107.05 |
| 6216-017-012 | 8958 KAUFFMAN AVE | 1 | 60.0 | 142.73 |
| 6216-017-013 | 8952 KAUFFMAN AVE | 1 | 45.0 | 107.05 |
| 6216-017-014 | 8950 KAUFFMAN AVE | 1 | 45.0 | 107.05 |
| 6216-017-015 | 8953 ANNETTA AVE | 1 | 50.0 | 118.95 |
| 6216-017-016 | 8959 ANNETTA AVE | 1 | 40.0 | 95.16 |
| 6216-017-017 | 8961 ANNETTA AVE | 1 | 60.0 | 142.73 |
| 6216-017-018 | 8969 ANNETTA AVE | 1 | 60.0 | 142.73 |
| 6216-017-019 | 8975 ANNETTA AVE | 1 | 60.0 | 142.73 |
| 6216-017-020 | 8981 ANNETTA AVE | 1 | 45.0 | 107.05 |
| 6216-017-021 | 8985 ANNETTA AVE | 1 | 45.0 | 107.05 |
| 6216-017-022 | 8989 ANNETTA AVE | 1 | 45.0 | 107.05 |
| 6216-017-023 | 8993 ANNETTA AVE | 1 | 60.0 | 142.73 |
| 6216-017-024 | 9001 ANNETTA AVE | 1 | 45.0 | 107.05 |
| 6216-017-276 | NO SITUS AVAILABLE | 1 | 5.0 | 11.89 |
| 6216-017-277 | NO SITUS AVAILABLE | 1 | 131.0 | 311.64 |
| 6216-018-002 | 8944 DOROTHY AVE | 1 | 55.0 | 130.84 |
| 6216-018-025 | 8941 KAUFFMAN AVE | 1 | 30.0 | 71.37 |
| 6216-018-026 | 8943 KAUFFMAN AVE | 1 | 30.0 | 71.37 |
| 6216-018-027 | 8949 KAUFFMAN AVE APT 000B | 1 | 60.0 | 142.73 |
| 6216-018-032 | 8936 DOROTHY AVE | 1 | 65.0 | 154.63 |
| 6216-018-033 | 8937 KAUFFMAN AVE | 1 | 30.0 | 71.37 |
| 6216-019-004 | 8998 DOROTHY AVE | 1 | 30.0 | 71.37 |
| 6216-019-005 | 8996 DOROTHY AVE | 1 | 45.0 | 107.05 |
| 6216-019-006 | 8990 DOROTHY AVE | 1 | 45.0 | 107.05 |
| 6216-019-007 | 8986 DOROTHY AVE | 1 | 45.0 | 107.05 |
| 6216-019-008 | 8978 DOROTHY AVE | 1 | 75.0 | 178.42 |
| 6216-019-009 | 8974 DOROTHY AVE | 1 | 60.0 | 142.73 |
| 6216-019-010 | 8968 DOROTHY AVE | 1 | 45.0 | 107.05 |
| 6216-019-011 | 8962 DOROTHY AVE UNIT A | 1 | 45.0 | 107.05 |
| 6216-019-012 | 8958 DOROTHY AVE | 1 | 30.0 | 71.37 |
| 6216-019-013 | 8956 DOROTHY AVE | 1 | 50.0 | 118.95 |
| 6216-019-015 | 8955 KAUFFMAN AVE | 1 | 60.0 | 142.73 |
| 6216-019-016 | 8959 KAUFFMAN AVE | 1 | 40.0 | 95.16 |
| 6216-019-017 | 8963 KAUFFMAN AVE | 1 | 40.0 | 95.16 |
| 6216-019-018 | 8967 KAUFFMAN AVE | 1 | 40.0 | 95.16 |
| 6216-019-019 | 8971 KAUFFMAN AVE | 1 | 60.0 | 142.73 |
| 6216-019-020 | 8977 KAUFFMAN AVE | 1 | 60.0 | 142.73 |
| 6216-019-021 | 8981 KAUFFMAN AVE | 1 | 30.0 | 71.37 |
| 6216-019-022 | 8985 KAUFFMAN AVE | 1 | 45.0 | 107.05 |
| 6216-019-023 | 8991 KAUFFMAN AVE | 1 | 45.0 | 107.05 |
| 6216-019-024 | 8995 KAUFFMAN AVE | 1 | 60.0 | 142.73 |
| 6216-019-030 | 8950 DOROTHY AVE | 1 | 70.0 | 166.52 |
| 6216-019-031 | NO SITUS AVAILABLE | 1 | 15.0 | 35.68 |
| 6216-019-032 | 9001 KAUFFMAN AVE | 1 | 30.0 | 71.37 |
| 6216-019-274 | NO SITUS AVAILABLE | 1 | 15.0 | 35.68 |
| 6216-019-275 | NO SITUS AVAILABLE | 1 | 137.0 | 325.91 |
| 6216-020-001 | 8954 HUNT AVE | 1 | 40.0 | 95.16 |
| 6216-020-002 | 8950 HUNT AVE | 1 | 40.0 | 95.16 |
| 6216-020-003 | 8946 HUNT AVE | 1 | 40.0 | 95.16 |
| 6216-020-004 | 8942 HUNT AVE | 1 | 40.0 | 95.16 |
| 6216-020-005 | 8936 HUNT AVE | 1 | 40.0 | 95.16 |
| 6216-020-006 | 8930 HUNT AVE | 1 | 60.0 | 142.73 |
| 6216-020-023 | 8931 DOROTHY AVE | 1 | 45.0 | 107.05 |
| 6216-020-024 | 8937 DOROTHY AVE | 1 | 45.0 | 107.05 |
| 6216-020-025 | 8941 DOROTHY AVE | 1 | 40.0 | 95.16 |

| | | | | | |
|--------------|------|--------------------|---|-------|--------|
| 6216-020-026 | 8945 | DOROTHY AVE | 1 | 55.0 | 130.84 |
| 6216-020-027 | 8951 | DOROTHY AVE | 1 | 40.0 | 95.16 |
| 6216-020-028 | 8955 | DOROTHY AVE | 1 | 45.0 | 107.05 |
| 6216-021-003 | 8998 | HUNT AVE | 1 | 45.0 | 107.05 |
| 6216-021-004 | 8994 | HUNT AVE | 1 | 45.0 | 107.05 |
| 6216-021-005 | 8988 | HUNT AVE | 1 | 90.0 | 214.10 |
| 6216-021-006 | 8980 | HUNT AVE | 1 | 45.0 | 107.05 |
| 6216-021-007 | 8976 | HUNT AVE | 1 | 65.0 | 154.63 |
| 6216-021-008 | 8970 | HUNT AVE | 1 | 40.0 | 95.16 |
| 6216-021-009 | 8966 | HUNT AVE | 1 | 45.0 | 107.05 |
| 6216-021-010 | 8962 | HUNT AVE | 1 | 45.0 | 107.05 |
| 6216-021-011 | 8958 | HUNT AVE | 1 | 40.0 | 95.16 |
| 6216-021-012 | 8959 | DOROTHY AVE | 1 | 45.0 | 107.05 |
| 6216-021-013 | 8963 | DOROTHY AVE | 1 | 45.0 | 107.05 |
| 6216-021-014 | 8967 | DOROTHY AVE | 1 | 30.0 | 71.37 |
| 6216-021-015 | 8971 | DOROTHY AVE | 1 | 45.0 | 107.05 |
| 6216-021-016 | 8975 | DOROTHY AVE | 1 | 45.0 | 107.05 |
| 6216-021-017 | 8979 | DOROTHY AVE | 1 | 30.0 | 71.37 |
| 6216-021-018 | 8987 | DOROTHY AVE | 1 | 45.0 | 107.05 |
| 6216-021-019 | 8989 | DOROTHY AVE B | 1 | 45.0 | 107.05 |
| 6216-021-020 | 8991 | DOROTHY AVE | 1 | 60.0 | 142.73 |
| 6216-021-021 | 9001 | DOROTHY AVE | 1 | 60.0 | 142.73 |
| 6216-021-274 | | NO SITUS AVAILABLE | 1 | 5.0 | 11.89 |
| 6216-021-275 | | NO SITUS AVAILABLE | 1 | 130.0 | 309.26 |
| 6216-022-001 | 8946 | BRYSON AVE | 1 | 30.0 | 71.37 |
| 6216-022-002 | 8938 | BRYSON AVE | 1 | 60.0 | 142.73 |
| 6216-022-003 | 8934 | BRYSON AVE | 1 | 60.0 | 142.73 |
| 6216-022-004 | 8928 | BRYSON AVE | 1 | 45.0 | 107.05 |
| 6216-022-005 | 8924 | BRYSON AVE | 1 | 45.0 | 107.05 |
| 6216-022-006 | 8920 | BRYSON AVE | 1 | 60.0 | 142.73 |
| 6216-022-007 | 8916 | BRYSON AVE | 1 | 60.0 | 142.73 |
| 6216-022-008 | 4460 | FIRESTONE BLVD | 1 | 130.0 | 309.26 |
| 6216-022-009 | | NO SITUS AVAILABLE | 1 | 33.0 | 78.50 |
| 6216-022-013 | 8911 | HUNT AVE | 1 | 30.0 | 71.37 |
| 6216-022-014 | 8917 | HUNT AVE | 1 | 45.0 | 107.05 |
| 6216-022-015 | 8921 | HUNT AVE | 1 | 40.0 | 95.16 |
| 6216-022-016 | 8925 | HUNT AVE | 1 | 35.0 | 83.26 |
| 6216-022-017 | 8927 | HUNT AVE | 1 | 30.0 | 71.37 |
| 6216-022-020 | 8937 | HUNT AVE | 1 | 40.0 | 95.16 |
| 6216-022-021 | 8941 | HUNT AVE | 1 | 45.0 | 107.05 |
| 6216-022-022 | 8945 | HUNT AVE | 1 | 45.0 | 107.05 |
| 6216-022-028 | 4468 | FIRESTONE BLVD | 1 | 98.0 | 233.13 |
| 6216-022-029 | 8931 | HUNT AVE | 1 | 50.0 | 118.95 |
| 6216-023-003 | 8998 | BRYSON AVE | 1 | 60.0 | 142.73 |
| 6216-023-004 | 8994 | BRYSON AVE | 1 | 40.0 | 95.16 |
| 6216-023-005 | 8988 | BRYSON AVE | 1 | 40.0 | 95.16 |
| 6216-023-008 | 8978 | BRYSON AVE | 1 | 40.0 | 95.16 |
| 6216-023-009 | 8974 | BRYSON AVE | 1 | 40.0 | 95.16 |
| 6216-023-010 | 8970 | BRYSON AVE | 1 | 40.0 | 95.16 |
| 6216-023-011 | 8964 | BRYSON AVE | 1 | 60.0 | 142.73 |
| 6216-023-012 | 8958 | BRYSON AVE | 1 | 60.0 | 142.73 |
| 6216-023-013 | 8954 | BRYSON AVE | 1 | 45.0 | 107.05 |
| 6216-023-014 | 8948 | BRYSON AVE | 1 | 45.0 | 107.05 |
| 6216-023-015 | 8949 | HUNT AVE | 1 | 45.0 | 107.05 |
| 6216-023-016 | 8953 | HUNT AVE | 1 | 45.0 | 107.05 |
| 6216-023-017 | 8959 | HUNT AVE | 1 | 40.0 | 95.16 |
| 6216-023-018 | 8961 | HUNT AVE | 1 | 40.0 | 95.16 |
| 6216-023-019 | 8965 | HUNT AVE | 1 | 40.0 | 95.16 |
| 6216-023-022 | 8973 | HUNT AVE | 1 | 45.0 | 107.05 |
| 6216-023-023 | 8979 | HUNT AVE | 1 | 40.0 | 95.16 |
| 6216-023-024 | 8983 | HUNT AVE | 1 | 40.0 | 95.16 |
| 6216-023-025 | 8987 | HUNT AVE | 1 | 40.0 | 95.16 |
| 6216-023-026 | 8991 | HUNT AVE | 1 | 40.0 | 95.16 |

| | | | | |
|--------------|-----------------------|---|-------|--------|
| 6216-023-027 | 8995 HUNT AVE | 1 | 40.0 | 95.16 |
| 6216-023-028 | 8999 HUNT AVE | 1 | 40.0 | 95.16 |
| 6216-023-031 | 8982 BRYSON AVE | 1 | 70.0 | 166.52 |
| 6216-023-032 | 8971 HUNT AVE | 1 | 45.0 | 107.05 |
| 6216-023-275 | NO SITUS AVAILABLE | 1 | 128.0 | 304.50 |
| 6216-023-276 | NO SITUS AVAILABLE | 1 | 5.0 | 11.89 |
| 6216-024-001 | 8954 ALEXANDER AVE | 1 | 40.0 | 95.16 |
| 6216-024-002 | 8950 ALEXANDER AVE | 1 | 40.0 | 95.16 |
| 6216-024-003 | 8944 ALEXANDER AVE | 1 | 60.0 | 142.73 |
| 6216-024-004 | 8940 ALEXANDER AVE | 1 | 30.0 | 71.37 |
| 6216-024-005 | 8936 ALEXANDER AVE | 1 | 30.0 | 71.37 |
| 6216-024-006 | 8932 ALEXANDER AVE | 1 | 40.0 | 95.16 |
| 6216-024-007 | 8928 ALEXANDER AVE | 1 | 40.0 | 95.16 |
| 6216-024-008 | 8924 ALEXANDER AVE | 1 | 40.0 | 95.16 |
| 6216-024-009 | 8920 ALEXANDER AVE | 1 | 60.0 | 142.73 |
| 6216-024-010 | 8916 ALEXANDER AVE | 1 | 30.0 | 71.37 |
| 6216-024-011 | 8912 ALEXANDER AVE | 1 | 30.0 | 71.37 |
| 6216-024-012 | 4400 FIRESTONE BLVD | 1 | 65.0 | 154.63 |
| 6216-024-013 | NO SITUS AVAILABLE | 1 | 33.0 | 78.50 |
| 6216-024-016 | 4414 FIRESTONE BLVD | 1 | 65.0 | 154.63 |
| 6216-024-017 | 4420 FIRESTONE BLVD | 1 | 65.0 | 154.63 |
| 6216-024-018 | 8915 BRYSON AVE | 1 | 30.0 | 71.37 |
| 6216-024-019 | 8917 BRYSON AVE | 1 | 30.0 | 71.37 |
| 6216-024-020 | 8919 BRYSON AVE | 1 | 30.0 | 71.37 |
| 6216-024-021 | 8925 BRYSON AVE | 1 | 60.0 | 142.73 |
| 6216-024-022 | 8929 BRYSON AVE | 1 | 60.0 | 142.73 |
| 6216-024-023 | 8935 BRYSON AVE | 1 | 45.0 | 107.05 |
| 6216-024-024 | 8939 BRYSON AVE | 1 | 45.0 | 107.05 |
| 6216-024-025 | 8943 BRYSON AVE | 1 | 30.0 | 71.37 |
| 6216-024-026 | 8949 BRYSON AVE | 1 | 60.0 | 142.73 |
| 6216-024-027 | 8953 BRYSON AVE | 1 | 30.0 | 71.37 |
| 6216-024-028 | 4410 FIRESTONE BLVD | 1 | 33.0 | 78.50 |
| 6216-025-004 | 9000 ALEXANDER AVE | 1 | 57.0 | 135.60 |
| 6216-025-005 | 8994 ALEXANDER AVE | 1 | 68.0 | 161.77 |
| 6216-025-008 | 8978 ALEXANDER AVE | 1 | 50.0 | 118.95 |
| 6216-025-009 | 8974 ALEXANDER AVE | 1 | 50.0 | 118.95 |
| 6216-025-010 | 8970 ALEXANDER AVE | 1 | 40.0 | 95.16 |
| 6216-025-011 | 8966 ALEXANDER AVE | 1 | 38.0 | 90.40 |
| 6216-025-012 | 8960 ALEXANDER AVE | 1 | 42.0 | 99.91 |
| 6216-025-013 | 8958 ALEXANDER AVE | 1 | 40.0 | 95.16 |
| 6216-025-014 | 8957 BRYSON AVE | 1 | 60.0 | 142.73 |
| 6216-025-015 | 8963 BRYSON AVE A B C | 1 | 45.0 | 107.05 |
| 6216-025-018 | 8971 BRYSON AVE | 1 | 60.0 | 142.73 |
| 6216-025-019 | 8977 BRYSON AVE | 1 | 60.0 | 142.73 |
| 6216-025-020 | 8981 BRYSON AVE | 1 | 30.0 | 71.37 |
| 6216-025-021 | 8985 BRYSON AVE | 1 | 45.0 | 107.05 |
| 6216-025-024 | 8993 BRYSON AVE | 1 | 38.0 | 90.40 |
| 6216-025-025 | 9001 BRYSON AVE | 1 | 53.0 | 126.08 |
| 6216-025-029 | 8991 BRYSON AVE | 1 | 45.0 | 107.05 |
| 6216-025-030 | 8965 BRYSON AVE | 1 | 45.0 | 107.05 |
| 6216-025-032 | 8984 ALEXANDER AVE | 1 | 72.0 | 171.28 |
| 6216-025-275 | NO SITUS AVAILABLE | 1 | 122.0 | 290.23 |
| 6216-025-276 | NO SITUS AVAILABLE | 1 | 5.0 | 11.89 |
| 6216-025-277 | NO SITUS AVAILABLE | 1 | 3.0 | 7.14 |
| 6216-026-001 | 8952 BOWMAN AVE | 1 | 60.0 | 142.73 |
| 6216-026-002 | 8948 BOWMAN AVE | 1 | 60.0 | 142.73 |
| 6216-026-003 | 8940 BOWMAN AVE | 1 | 45.0 | 107.05 |
| 6216-026-004 | 8934 BOWMAN AVE | 1 | 45.0 | 107.05 |
| 6216-026-005 | 8930 BOWMAN AVE | 1 | 45.0 | 107.05 |
| 6216-026-006 | 8926 BOWMAN AVE | 1 | 45.0 | 107.05 |
| 6216-026-007 | 8920 BOWMAN AVE | 1 | 60.0 | 142.73 |
| 6216-026-008 | 8914 BOWMAN AVE | 1 | 60.0 | 142.73 |
| 6216-026-009 | 4350 FIRESTONE BLVD | 1 | 33.0 | 78.50 |

| | | | | | |
|--------------|------|------------------------|---|-------|--------|
| 6216-026-010 | 4354 | FIRESTONE BLVD | 1 | 33.0 | 78.50 |
| 6216-026-017 | 8915 | ALEXANDER AVE | 1 | 30.0 | 71.37 |
| 6216-026-018 | 8917 | ALEXANDER AVE | 1 | 30.0 | 71.37 |
| 6216-026-019 | 8917 | ALEXANDER AVE | 1 | 30.0 | 71.37 |
| 6216-026-020 | 8925 | ALEXANDER AVE | 1 | 60.0 | 142.73 |
| 6216-026-021 | 8929 | ALEXANDER AVE | 1 | 60.0 | 142.73 |
| 6216-026-022 | 8935 | ALEXANDER AVE | 1 | 45.0 | 107.05 |
| 6216-026-023 | 8939 | ALEXANDER AVE | 1 | 45.0 | 107.05 |
| 6216-026-024 | 8943 | ALEXANDER AVE | 1 | 45.0 | 107.05 |
| 6216-026-025 | 8947 | ALEXANDER AVE | 1 | 45.0 | 107.05 |
| 6216-026-026 | 8955 | ALEXANDER AVE | 1 | 60.0 | 142.73 |
| 6216-026-027 | 8944 | BOWMAN AVE | 1 | 30.0 | 71.37 |
| 6216-026-029 | 4360 | FIRESTONE BLVD | 1 | 195.0 | 463.89 |
| 6216-027-003 | 9000 | BOWMAN AVE | 1 | 30.0 | 71.37 |
| 6216-027-004 | 8996 | BOWMAN AVE | 1 | 40.0 | 95.16 |
| 6216-027-005 | 8992 | BOWMAN AVE | 1 | 40.0 | 95.16 |
| 6216-027-006 | 8988 | BOWMAN AVE | 1 | 40.0 | 95.16 |
| 6216-027-007 | 8984 | BOWMAN AVE | 1 | 40.0 | 95.16 |
| 6216-027-008 | 8980 | BOWMAN AVE | 1 | 40.0 | 95.16 |
| 6216-027-009 | 8976 | BOWMAN AVE | 1 | 40.0 | 95.16 |
| 6216-027-010 | 8972 | BOWMAN AVE | 1 | 45.0 | 107.05 |
| 6216-027-011 | 8966 | BOWMAN AVE | 1 | 45.0 | 107.05 |
| 6216-027-012 | 8962 | BOWMAN AVE | 1 | 45.0 | 107.05 |
| 6216-027-013 | 8958 | BOWMAN AVE | 1 | 45.0 | 107.05 |
| 6216-027-014 | 8959 | ALEXANDER AVE | 1 | 45.0 | 107.05 |
| 6216-027-015 | 8965 | ALEXANDER AVE | 1 | 45.0 | 107.05 |
| 6216-027-016 | 8969 | ALEXANDER AVE APT 000D | 1 | 45.0 | 107.05 |
| 6216-027-017 | 8973 | ALEXANDER AVE | 1 | 45.0 | 107.05 |
| 6216-027-018 | 8979 | ALEXANDER AVE | 1 | 45.0 | 107.05 |
| 6216-027-019 | 8983 | ALEXANDER AVE | 1 | 45.0 | 107.05 |
| 6216-027-020 | 8985 | ALEXANDER AVE | 1 | 40.0 | 95.16 |
| 6216-027-021 | 8989 | ALEXANDER AVE | 1 | 40.0 | 95.16 |
| 6216-027-022 | 8995 | ALEXANDER AVE | 1 | 40.0 | 95.16 |
| 6216-027-023 | 8997 | ALEXANDER AVE | 1 | 30.0 | 71.37 |
| 6216-027-024 | 9001 | ALEXANDER AVE | 1 | 30.0 | 71.37 |
| 6216-027-274 | | NO SITUS AVAILABLE | 1 | 10.0 | 23.79 |
| 6216-027-275 | | NO SITUS AVAILABLE | 1 | 122.0 | 290.23 |
| 6216-028-003 | 8944 | MCNERNEY AVE | 1 | 60.0 | 142.73 |
| 6216-028-004 | 8938 | MCNERNEY AVE | 1 | 60.0 | 142.73 |
| 6216-028-005 | 8928 | MCNERNEY AVE | 1 | 90.0 | 214.10 |
| 6216-028-006 | 8924 | MCNERNEY AVE | 1 | 60.0 | 142.73 |
| 6216-028-009 | 4300 | FIRESTONE BLVD | 1 | 65.0 | 154.63 |
| 6216-028-010 | 4308 | FIRESTONE BLVD | 1 | 33.0 | 78.50 |
| 6216-028-014 | 4320 | FIRESTONE BLVD | 1 | 33.0 | 78.50 |
| 6216-028-015 | 4324 | FIRESTONE BLVD | 1 | 33.0 | 78.50 |
| 6216-028-017 | 8919 | BOWMAN AVE | 1 | 45.0 | 107.05 |
| 6216-028-018 | 8925 | BOWMAN AVE | 1 | 45.0 | 107.05 |
| 6216-028-019 | 8929 | BOWMAN AVE | 1 | 30.0 | 71.37 |
| 6216-028-020 | 8933 | BOWMAN AVE | 1 | 30.0 | 71.37 |
| 6216-028-021 | 8935 | BOWMAN AVE | 1 | 30.0 | 71.37 |
| 6216-028-022 | 8937 | BOWMAN AVE | 1 | 60.0 | 142.73 |
| 6216-028-023 | 8939 | BOWMAN AVE | 1 | 30.0 | 71.37 |
| 6216-028-024 | 8947 | BOWMAN AVE | 1 | 30.0 | 71.37 |
| 6216-028-025 | 8949 | BOWMAN AVE | 1 | 30.0 | 71.37 |
| 6216-028-026 | 8953 | BOWMAN AVE | 1 | 30.0 | 71.37 |
| 6216-028-028 | 8948 | MCNERNEY AVE | 1 | 60.0 | 142.73 |
| 6216-028-029 | 4316 | FIRESTONE BLVD | 1 | 98.0 | 233.13 |
| 6216-028-030 | 8914 | MCNERNEY AVE | 1 | 90.0 | 214.10 |
| 6216-028-031 | 8913 | BOWMAN AVE | 1 | 30.0 | 71.37 |
| 6216-028-032 | 8915 | BOWMAN AVE | 1 | 30.0 | 71.37 |
| 6216-029-004 | 8996 | MCNERNEY AVE | 1 | 30.0 | 71.37 |
| 6216-029-005 | 8994 | MCNERNEY AVE | 1 | 30.0 | 71.37 |
| 6216-029-006 | 8990 | MCNERNEY AVE | 1 | 45.0 | 107.05 |

| | | | | | |
|--------------|------|-----------------------|---|-------|--------|
| 6216-029-007 | 8986 | MCNERNEY AVE | 1 | 45.0 | 107.05 |
| 6216-029-008 | 8982 | MCNERNEY AVE | 1 | 45.0 | 107.05 |
| 6216-029-009 | 8976 | MCNERNEY AVE NO A | 1 | 45.0 | 107.05 |
| 6216-029-010 | 8970 | MCNERNEY AVE | 1 | 60.0 | 142.73 |
| 6216-029-011 | 8968 | MCNERNEY AVE | 1 | 30.0 | 71.37 |
| 6216-029-012 | 8964 | MCNERNEY AVE | 1 | 60.0 | 142.73 |
| 6216-029-013 | 8960 | MCNERNEY AVE | 1 | 30.0 | 71.37 |
| 6216-029-014 | 8954 | MCNERNEY AVE | 1 | 30.0 | 71.37 |
| 6216-029-015 | 8957 | BOWMAN AVE | 1 | 60.0 | 142.73 |
| 6216-029-016 | 8963 | BOWMAN AVE | 1 | 45.0 | 107.05 |
| 6216-029-017 | 8967 | BOWMAN AVE | 1 | 45.0 | 107.05 |
| 6216-029-018 | 8971 | BOWMAN AVE | 1 | 30.0 | 71.37 |
| 6216-029-019 | 8977 | BOWMAN AVE | 1 | 60.0 | 142.73 |
| 6216-029-020 | 8981 | BOWMAN AVE | 1 | 30.0 | 71.37 |
| 6216-029-021 | 8983 | BOWMAN AVE | 1 | 40.0 | 95.16 |
| 6216-029-022 | 8987 | BOWMAN AVE | 1 | 40.0 | 95.16 |
| 6216-029-023 | 8991 | BOWMAN AVE | 1 | 40.0 | 95.16 |
| 6216-029-024 | 8993 | BOWMAN AVE | 1 | 45.0 | 107.05 |
| 6216-029-025 | 8999 | BOWMAN AVE | 1 | 45.0 | 107.05 |
| 6216-029-029 | | NO SITUS AVAILABLE | 1 | 6.0 | 14.27 |
| 6216-029-030 | 900 | MCNERNEY AVE | 1 | 30.0 | 71.37 |
| 6216-029-274 | | NO SITUS AVAILABLE | 1 | 5.0 | 11.89 |
| 6216-029-275 | | NO SITUS AVAILABLE | 1 | 110.0 | 261.68 |
| 6216-030-001 | 4216 | FIRESTONE BLVD | 1 | 30.0 | 71.37 |
| 6216-030-004 | 4224 | FIRESTONE BLVD | 1 | 30.0 | 71.37 |
| 6216-030-009 | 8919 | MCNERNEY AVE | 1 | 46.0 | 109.43 |
| 6216-030-010 | 8925 | MCNERNEY AVE | 1 | 37.0 | 88.02 |
| 6216-030-012 | 8931 | MCNERNEY AVE | 1 | 45.0 | 107.05 |
| 6216-030-013 | 8937 | MCNERNEY AVE | 1 | 45.0 | 107.05 |
| 6216-030-017 | 8953 | MCNERNEY AVE | 1 | 30.0 | 71.37 |
| 6216-030-018 | 4200 | FIRESTONE BLVD | 1 | 100.0 | 237.89 |
| 6216-030-019 | 8912 | OTIS ST | 1 | 40.0 | 95.16 |
| 6216-030-020 | 8916 | OTIS ST | 1 | 40.0 | 95.16 |
| 6216-030-021 | 8920 | OTIS ST | 1 | 40.0 | 95.16 |
| 6216-030-022 | 8924 | OTIS ST | 1 | 40.0 | 95.16 |
| 6216-030-023 | 8928 | OTIS ST | 1 | 40.0 | 95.16 |
| 6216-030-024 | 8932 | OTIS ST | 1 | 40.0 | 95.16 |
| 6216-030-025 | 8936 | OTIS ST | 1 | 40.0 | 95.16 |
| 6216-030-026 | 8940 | OTIS ST | 1 | 40.0 | 95.16 |
| 6216-030-027 | 8944 | OTIS ST | 1 | 40.0 | 95.16 |
| 6216-030-028 | 8950 | OTIS ST | 1 | 40.0 | 95.16 |
| 6216-030-029 | 8954 | OTIS ST | 1 | 40.0 | 95.16 |
| 6216-030-030 | 8958 | OTIS ST | 1 | 40.0 | 95.16 |
| 6216-030-031 | 8915 | MCNERNEY AVE | 1 | 60.0 | 142.73 |
| 6216-030-032 | 8941 | MCNERNEY AVE | 1 | 120.0 | 285.47 |
| 6216-030-033 | 4230 | FIRESTONE BLVD | 1 | 92.0 | 218.86 |
| 6216-030-038 | | NO SITUS AVAILABLE | 1 | 30.47 | 72.49 |
| 6216-030-039 | | NO SITUS AVAILABLE | 1 | 30.47 | 72.49 |
| 6216-030-040 | | NO SITUS AVAILABLE | 1 | 7.0 | 16.65 |
| 6216-030-041 | 8929 | MCNERNEY AVE | 1 | 30.0 | 71.37 |
| 6216-031-003 | 8961 | MCNERNEY AVE APT 000E | 1 | 60.0 | 142.73 |
| 6216-031-004 | 8971 | MCNERNEY AVE APT 000C | 1 | 60.0 | 142.73 |
| 6216-031-005 | 8975 | MCNERNEY AVE UNIT A | 1 | 60.0 | 142.73 |
| 6216-031-006 | 8979 | MCNERNEY AVE | 1 | 60.0 | 142.73 |
| 6216-031-007 | 8985 | MCNERNEY AVE | 1 | 30.0 | 71.37 |
| 6216-031-008 | 8989 | MCNERNEY AVE | 1 | 30.0 | 71.37 |
| 6216-031-009 | 8995 | MCNERNEY AVE | 1 | 45.0 | 107.05 |
| 6216-031-010 | 8997 | MCNERNEY AVE | 1 | 45.0 | 107.05 |
| 6216-031-011 | 8999 | MCNERNEY AVE | 1 | 20.0 | 47.58 |
| 6216-031-014 | 8960 | OTIS ST | 1 | 40.0 | 95.16 |
| 6216-031-015 | 8964 | OTIS ST | 1 | 40.0 | 95.16 |
| 6216-031-016 | 8968 | OTIS ST | 1 | 40.0 | 95.16 |
| 6216-031-017 | 8972 | OTIS ST | 1 | 40.0 | 95.16 |

| | | | | |
|--------------|---------------------|---|--------|----------|
| 6216-031-018 | 8976 OTIS ST | 1 | 40.0 | 95.16 |
| 6216-031-019 | 8980 OTIS ST | 1 | 40.0 | 95.16 |
| 6216-031-020 | 8984 OTIS ST | 1 | 39.0 | 92.78 |
| 6216-031-021 | 8988 OTIS ST | 1 | 39.0 | 92.78 |
| 6216-031-022 | 8992 OTIS ST | 1 | 39.0 | 92.78 |
| 6216-031-023 | 8998 OTIS ST | 1 | 38.0 | 90.40 |
| 6216-031-024 | 9000 OTIS ST | 1 | 50.0 | 118.95 |
| 6216-031-026 | 8957 MCNERNEY AVE | 1 | 60.0 | 142.73 |
| 6216-031-274 | NO SITUS AVAILABLE | 1 | 152.0 | 361.59 |
| 6216-031-276 | NO SITUS AVAILABLE | 1 | 5.0 | 11.89 |
| 6216-031-277 | NO SITUS AVAILABLE | 1 | 10.0 | 23.79 |
| 6216-032-007 | 4921 FIRESTONE BLVD | 1 | 30.0 | 71.37 |
| 6216-032-008 | 4923 FIRESTONE BLVD | 1 | 30.0 | 71.37 |
| 6216-032-009 | 4927 FIRESTONE BLVD | 1 | 30.0 | 71.37 |
| 6216-032-010 | 4931 FIRESTONE BLVD | 1 | 31.0 | 73.75 |
| 6216-032-011 | 4933 FIRESTONE BLVD | 1 | 90.0 | 214.10 |
| 6216-032-012 | 4943 FIRESTONE BLVD | 1 | 30.0 | 71.37 |
| 6216-032-013 | 4945 FIRESTONE BLVD | 1 | 60.0 | 142.73 |
| 6216-032-014 | 4949 FIRESTONE BLVD | 1 | 30.0 | 71.37 |
| 6216-032-015 | 4951 FIRESTONE BLVD | 1 | 60.0 | 142.73 |
| 6216-032-016 | 4961 FIRESTONE BLVD | 1 | 30.0 | 71.37 |
| 6216-032-017 | 4969 FIRESTONE BLVD | 1 | 30.0 | 71.37 |
| 6216-032-018 | 4973 FIRESTONE BLVD | 1 | 60.0 | 142.73 |
| 6216-032-019 | 4981 FIRESTONE BLVD | 1 | 140.0 | 333.05 |
| 6216-032-020 | 4951 MASON ST | 1 | 223.0 | 530.49 |
| 6216-032-021 | 4937 MASON ST | 1 | 55.0 | 130.84 |
| 6216-032-025 | 4911 MASON ST | 1 | 120.0 | 285.47 |
| 6216-032-026 | NO SITUS AVAILABLE | 1 | 40.0 | 95.16 |
| 6216-032-027 | NO SITUS AVAILABLE | 1 | 55.0 | 130.84 |
| 6216-032-035 | 4935 MASON ST | 1 | 155.0 | 368.73 |
| 6216-032-036 | 8708 ATLANTIC AVE | 1 | 100.0 | 237.89 |
| 6216-032-037 | 8680 ATLANTIC AVE | 1 | 81.0 | 192.69 |
| 6216-032-038 | 8660 ATLANTIC AVE | 1 | 216.0 | 513.84 |
| 6216-032-039 | 8648 ATLANTIC AVE | 1 | 50.0 | 118.95 |
| 6216-032-040 | 8644 ATLANTIC AVE | 1 | 82.0 | 195.07 |
| 6216-032-041 | 8696 ATLANTIC AVE | 1 | 83.0 | 197.45 |
| 6216-032-042 | 4901 MANSON ST | 1 | 131.0 | 311.64 |
| 6216-032-043 | 8670 ATLANTIC AVE | 1 | 133.0 | 316.39 |
| 6216-032-046 | 4917 FIRESTONE BLVD | 1 | 100.0 | 237.89 |
| 6216-034-001 | 8610 ATLANTIC AVE | 1 | 196.0 | 466.26 |
| 6216-035-001 | 5011 FIRESTONE PL | 1 | 306.0 | 727.94 |
| 6216-035-002 | 5001 FIRESTONE BLVD | 1 | 791.45 | 1,882.78 |
| 6216-036-006 | 5039 FIRESTONE PL | 1 | 100.0 | 237.89 |
| 6216-036-007 | 5035 FIRESTONE PL | 1 | 104.0 | 247.41 |
| 6216-036-010 | NO SITUS AVAILABLE | 1 | 335.0 | 796.93 |
| 6216-036-012 | 5141 FIRESTONE PL | 1 | 200.0 | 475.78 |
| 6216-036-013 | 8621 RAYO AVE | 1 | 418.0 | 994.38 |
| 6216-036-014 | 5011 FIRESTONE PL | 1 | 178.0 | 423.44 |
| 6216-036-019 | 5101 FIRESTONE PL | 1 | 145.8 | 346.84 |
| 6216-036-020 | 8751 RAYO AVE | 1 | 379.47 | 902.72 |
| 6216-037-002 | NO SITUS AVAILABLE | 1 | 20.0 | 47.58 |
| 6216-037-007 | NO SITUS AVAILABLE | 1 | 20.0 | 47.58 |
| 6216-037-021 | 5240 FIRESTONE BLVD | 1 | 200.0 | 475.78 |
| 6216-037-022 | 5210 FIRESTONE PL | 1 | 249.82 | 594.30 |
| 6216-037-026 | 5335 REISNER WAY | 1 | 50.0 | 118.95 |
| 6216-037-029 | 5311 REISNER WAY | 1 | 203.77 | 484.75 |
| 6216-037-037 | 5321 FIRESTONE BLVD | 1 | 578.96 | 1,377.29 |
| 6216-038-001 | 5000 FIRESTONE PL | 1 | 115.5 | 274.76 |
| 6216-038-002 | 5026 FIRESTONE PL | 1 | 200.0 | 475.78 |
| 6216-038-003 | 5044 FIRESTONE PL | 1 | 300.0 | 713.67 |
| 6216-038-004 | 5110 FIRESTONE PL | 1 | 200.0 | 475.78 |
| 6216-038-005 | 5116 FIRESTONE PL | 1 | 200.0 | 475.78 |
| 6216-038-006 | 5120 FIRESTONE PL | 1 | 200.0 | 475.78 |

| | | | | | |
|--------------|------|--------------|---|-------|--------|
| 6216-038-007 | 5140 | FIRESTONE PL | 1 | 170.0 | 404.41 |
| 6217-001-001 | 9414 | ANNETTA AVE | 1 | 61.0 | 145.11 |
| 6217-001-002 | 9406 | ANNETTA AVE | 1 | 50.0 | 118.95 |
| 6217-001-003 | 9400 | ANNETTA AVE | 1 | 50.0 | 118.95 |
| 6217-001-004 | 9328 | ANNETTA AVE | 1 | 40.0 | 95.16 |
| 6217-001-005 | 9324 | ANNETTA AVE | 1 | 55.0 | 130.84 |
| 6217-001-006 | 9318 | ANNETTA AVE | 1 | 53.0 | 126.08 |
| 6217-001-007 | 9312 | ANNETTA AVE | 1 | 53.0 | 126.08 |
| 6217-001-008 | 9308 | ANNETTA AVE | 1 | 53.0 | 126.08 |
| 6217-001-009 | 9300 | ANNETTA AVE | 1 | 53.0 | 126.08 |
| 6217-001-013 | 9222 | ANNETTA AVE | 1 | 45.0 | 107.05 |
| 6217-001-014 | 9218 | ANNETTA AVE | 1 | 45.0 | 107.05 |
| 6217-001-015 | 9212 | ANNETTA AVE | 1 | 45.0 | 107.05 |
| 6217-001-018 | 9215 | HILDRETH AVE | 1 | 63.0 | 149.87 |
| 6217-001-020 | 9223 | HILDRETH AVE | 1 | 63.0 | 149.87 |
| 6217-001-021 | 9229 | HILDRETH AVE | 1 | 40.0 | 95.16 |
| 6217-001-022 | 9233 | HILDRETH AVE | 1 | 64.0 | 152.25 |
| 6217-001-023 | 9305 | HILDRETH AVE | 1 | 64.0 | 152.25 |
| 6217-001-024 | 9311 | HILDRETH AVE | 1 | 64.0 | 152.25 |
| 6217-001-025 | 9317 | HILDRETH AVE | 1 | 64.0 | 152.25 |
| 6217-001-026 | 9323 | HILDRETH AVE | 1 | 64.0 | 152.25 |
| 6217-001-027 | 9329 | HILDRETH AVE | 1 | 40.0 | 95.16 |
| 6217-001-028 | 9401 | HILDRETH AVE | 1 | 50.0 | 118.95 |
| 6217-001-029 | 9409 | HILDRETH AVE | 1 | 50.0 | 118.95 |
| 6217-001-030 | 9415 | HILDRETH AVE | 1 | 61.0 | 145.11 |
| 6217-001-032 | 9207 | HILDRETH AVE | 1 | 63.0 | 149.87 |
| 6217-001-033 | 9230 | ANNETTA AVE | 1 | 49.0 | 116.57 |
| 6217-001-034 | 9226 | ANNETTA AVE | 1 | 45.0 | 107.05 |
| 6217-001-035 | 9208 | ANNETTA AVE | 1 | 54.0 | 128.46 |
| 6217-002-001 | 9414 | KAUFFMAN AVE | 1 | 57.0 | 135.60 |
| 6217-002-002 | 9406 | KAUFFMAN AVE | 1 | 50.0 | 118.95 |
| 6217-002-003 | 9402 | KAUFFMAN AVE | 1 | 50.0 | 118.95 |
| 6217-002-004 | 9328 | KAUFFMAN AVE | 1 | 50.0 | 118.95 |
| 6217-002-005 | 9324 | KAUFFMAN AVE | 1 | 40.0 | 95.16 |
| 6217-002-007 | 9320 | KAUFFMAN AVE | 1 | 51.0 | 121.32 |
| 6217-002-008 | 9314 | KAUFFMAN AVE | 1 | 51.0 | 121.32 |
| 6217-002-009 | 9310 | KAUFFMAN AVE | 1 | 51.0 | 121.32 |
| 6217-002-010 | 9304 | KAUFFMAN AVE | 1 | 51.0 | 121.32 |
| 6217-002-011 | 9300 | KAUFFMAN AVE | 1 | 51.0 | 121.32 |
| 6217-002-012 | 9228 | KAUFFMAN AVE | 1 | 51.0 | 121.32 |
| 6217-002-013 | 9224 | KAUFFMAN AVE | 1 | 51.0 | 121.32 |
| 6217-002-014 | 9218 | KAUFFMAN AVE | 1 | 51.0 | 121.32 |
| 6217-002-015 | 9212 | KAUFFMAN AVE | 1 | 51.0 | 121.32 |
| 6217-002-018 | 9213 | ANNETTA AVE | 1 | 50.0 | 118.95 |
| 6217-002-019 | 9219 | ANNETTA AVE | 1 | 50.0 | 118.95 |
| 6217-002-020 | 9223 | ANNETTA AVE | 1 | 50.0 | 118.95 |
| 6217-002-021 | 9229 | ANNETTA AVE | 1 | 50.0 | 118.95 |
| 6217-002-022 | 9233 | ANNETTA AVE | 1 | 50.0 | 118.95 |
| 6217-002-023 | 9305 | ANNETTA AVE | 1 | 50.0 | 118.95 |
| 6217-002-024 | 9309 | ANNETTA AVE | 1 | 50.0 | 118.95 |
| 6217-002-025 | 9315 | ANNETTA AVE | 1 | 50.0 | 118.95 |
| 6217-002-026 | 9319 | ANNETTA AVE | 1 | 50.0 | 118.95 |
| 6217-002-027 | 9325 | ANNETTA AVE | 1 | 50.0 | 118.95 |
| 6217-002-028 | 9329 | ANNETTA AVE | 1 | 50.0 | 118.95 |
| 6217-002-029 | 9403 | ANNETTA AVE | 1 | 50.0 | 118.95 |
| 6217-002-030 | 9409 | ANNETTA AVE | 1 | 50.0 | 118.95 |
| 6217-002-031 | 9415 | ANNETTA AVE | 1 | 57.0 | 135.60 |
| 6217-002-032 | 9210 | KAUFFMAN AVE | 1 | 50.0 | 118.95 |
| 6217-002-033 | 9207 | ANNETTA AVE | 1 | 50.0 | 118.95 |
| 6217-003-001 | 9414 | DOROTHY AVE | 1 | 62.0 | 147.49 |
| 6217-003-002 | 9406 | DOROTHY AVE | 1 | 50.0 | 118.95 |
| 6217-003-003 | 9402 | DOROTHY AVE | 1 | 50.0 | 118.95 |
| 6217-003-004 | 9330 | DOROTHY AVE | 1 | 50.0 | 118.95 |

| | | | | | |
|--------------|------|--------------------|---|------|--------|
| 6217-003-005 | 9324 | DOROTHY AVE | 1 | 50.0 | 118.95 |
| 6217-003-006 | 9318 | DOROTHY AVE | 1 | 50.0 | 118.95 |
| 6217-003-007 | 9314 | DOROTHY AVE | 1 | 50.0 | 118.95 |
| 6217-003-008 | 9308 | DOROTHY AVE | 1 | 50.0 | 118.95 |
| 6217-003-009 | 9304 | DOROTHY AVE | 1 | 50.0 | 118.95 |
| 6217-003-010 | 9300 | DOROTHY AVE | 1 | 50.0 | 118.95 |
| 6217-003-011 | 9228 | DOROTHY AVE | 1 | 50.0 | 118.95 |
| 6217-003-012 | 9222 | DOROTHY AVE | 1 | 50.0 | 118.95 |
| 6217-003-013 | 9218 | DOROTHY AVE | 1 | 50.0 | 118.95 |
| 6217-003-014 | 9214 | DOROTHY AVE | 1 | 50.0 | 118.95 |
| 6217-003-016 | 9207 | KAUFFMAN AVE | 1 | 60.0 | 142.73 |
| 6217-003-017 | 9215 | KAUFFMAN AVE | 1 | 55.0 | 130.84 |
| 6217-003-018 | 9221 | KAUFFMAN AVE | 1 | 55.0 | 130.84 |
| 6217-003-020 | 9227 | KAUFFMAN AVE | 1 | 55.0 | 130.84 |
| 6217-003-021 | 9233 | KAUFFMAN AVE | 1 | 55.0 | 130.84 |
| 6217-003-022 | 9303 | KAUFFMAN AVE | 1 | 55.0 | 130.84 |
| 6217-003-023 | 9309 | KAUFFMAN AVE | 1 | 55.0 | 130.84 |
| 6217-003-024 | 9315 | KAUFFMAN AVE | 1 | 55.0 | 130.84 |
| 6217-003-025 | 9321 | KAUFFMAN AVE | 1 | 55.0 | 130.84 |
| 6217-003-026 | 9325 | KAUFFMAN AVE | 1 | 50.0 | 118.95 |
| 6217-003-027 | 9401 | KAUFFMAN AVE | 1 | 70.0 | 166.52 |
| 6217-003-028 | 9405 | KAUFFMAN AVE | 1 | 40.0 | 95.16 |
| 6217-003-029 | 9409 | KAUFFMAN AVE | 1 | 40.0 | 95.16 |
| 6217-003-030 | 9415 | KAUFFMAN AVE | 1 | 54.0 | 128.46 |
| 6217-003-031 | 9208 | DOROTHY AVE | 1 | 50.0 | 118.95 |
| 6217-004-002 | 9213 | DOROTHY AVE | 1 | 50.0 | 118.95 |
| 6217-004-003 | 9219 | DOROTHY AVE | 1 | 50.0 | 118.95 |
| 6217-004-004 | 9223 | DOROTHY AVE | 1 | 50.0 | 118.95 |
| 6217-004-005 | 9229 | DOROTHY AVE | 1 | 50.0 | 118.95 |
| 6217-004-006 | 9233 | DOROTHY AVE | 1 | 50.0 | 118.95 |
| 6217-004-007 | 9303 | DOROTHY AVE | 1 | 51.0 | 121.32 |
| 6217-004-008 | 9309 | DOROTHY AVE | 1 | 51.0 | 121.32 |
| 6217-004-009 | 9315 | DOROTHY AVE | 1 | 51.0 | 121.32 |
| 6217-004-010 | 9319 | DOROTHY AVE | 1 | 51.0 | 121.32 |
| 6217-004-011 | 9325 | DOROTHY AVE | 1 | 51.0 | 121.32 |
| 6217-004-012 | 9331 | DOROTHY AVE | 1 | 51.0 | 121.32 |
| 6217-004-013 | 9403 | DOROTHY AVE | 1 | 51.0 | 121.32 |
| 6217-004-014 | 9407 | DOROTHY AVE | 1 | 51.0 | 121.32 |
| 6217-004-015 | 9415 | DOROTHY AVE | 1 | 61.0 | 145.11 |
| 6217-004-016 | 9206 | HUNT AVE | 1 | 54.0 | 128.46 |
| 6217-004-017 | 9212 | HUNT AVE | 1 | 53.0 | 126.08 |
| 6217-004-018 | 9218 | HUNT AVE | 1 | 53.0 | 126.08 |
| 6217-004-019 | 9224 | HUNT AVE | 1 | 53.0 | 126.08 |
| 6217-004-020 | 9228 | HUNT AVE | 1 | 43.0 | 102.29 |
| 6217-004-021 | 9230 | HUNT AVE | 1 | 40.0 | 95.16 |
| 6217-004-022 | 9232 | HUNT AVE | 1 | 40.0 | 95.16 |
| 6217-004-023 | 9302 | HUNT AVE | 1 | 40.0 | 95.16 |
| 6217-004-024 | 9312 | HUNT AVE | 1 | 47.0 | 111.81 |
| 6217-004-025 | 9318 | HUNT AVE | 1 | 40.0 | 95.16 |
| 6217-004-026 | 9322 | HUNT AVE | 1 | 40.0 | 95.16 |
| 6217-004-027 | 9326 | HUNT AVE | 1 | 40.0 | 95.16 |
| 6217-004-028 | 9330 | HUNT AVE | 1 | 40.0 | 95.16 |
| 6217-004-029 | 9400 | HUNT AVE | 1 | 40.0 | 95.16 |
| 6217-004-030 | 9404 | HUNT AVE | 1 | 40.0 | 95.16 |
| 6217-004-031 | 9408 | HUNT AVE | 1 | 40.0 | 95.16 |
| 6217-004-032 | 9412 | HUNT AVE | 1 | 40.0 | 95.16 |
| 6217-004-033 | 9418 | HUNT AVE | 1 | 48.0 | 114.19 |
| 6217-004-034 | 9209 | DOROTHY AVE | 1 | 50.0 | 118.95 |
| 6217-004-035 | | NO SITUS AVAILABLE | 1 | 21.0 | 49.96 |
| 6217-005-001 | 9202 | BRYSON AVE | 1 | 61.0 | 145.11 |
| 6217-005-002 | 4460 | SOUTHERN AVE | 1 | 46.0 | 109.43 |
| 6217-005-003 | 9212 | BRYSON AVE | 1 | 33.0 | 78.50 |
| 6217-005-004 | 9216 | BRYSON AVE | 1 | 33.0 | 78.50 |

| | | | | | |
|--------------|------|---------------|---|------|--------|
| 6217-005-005 | 9220 | BRYSON AVE | 1 | 50.0 | 118.95 |
| 6217-005-006 | 9226 | BRYSON AVE | 1 | 50.0 | 118.95 |
| 6217-005-007 | 9230 | BRYSON AVE | 1 | 34.0 | 80.88 |
| 6217-005-008 | 9234 | BRYSON AVE | 1 | 32.0 | 76.12 |
| 6217-005-009 | 9300 | BRYSON AVE | 1 | 33.0 | 78.50 |
| 6217-005-011 | 9314 | BRYSON AVE | 1 | 50.0 | 118.95 |
| 6217-005-012 | 9320 | BRYSON AVE | 1 | 50.0 | 118.95 |
| 6217-005-013 | 9324 | BRYSON AVE | 1 | 46.0 | 109.43 |
| 6217-005-014 | 9330 | BRYSON AVE | 1 | 46.0 | 109.43 |
| 6217-005-015 | 9336 | BRYSON AVE | 1 | 46.0 | 109.43 |
| 6217-005-016 | 9402 | BRYSON AVE | 1 | 46.0 | 109.43 |
| 6217-005-017 | 9408 | BRYSON AVE | 1 | 47.0 | 111.81 |
| 6217-005-018 | 9412 | BRYSON AVE | 1 | 36.0 | 85.64 |
| 6217-005-019 | 9414 | BRYSON AVE | 1 | 30.0 | 71.37 |
| 6217-005-020 | 9417 | HUNT AVE | 1 | 33.0 | 78.50 |
| 6217-005-021 | 9413 | HUNT AVE | 1 | 33.0 | 78.50 |
| 6217-005-022 | 9409 | HUNT AVE | 1 | 49.0 | 116.57 |
| 6217-005-023 | 9403 | HUNT AVE | 1 | 50.0 | 118.95 |
| 6217-005-024 | 9335 | HUNT AVE | 1 | 40.0 | 95.16 |
| 6217-005-025 | 9331 | HUNT AVE | 1 | 45.0 | 107.05 |
| 6217-005-026 | 9325 | HUNT AVE | 1 | 40.0 | 95.16 |
| 6217-005-027 | 9321 | HUNT AVE | 1 | 40.0 | 95.16 |
| 6217-005-028 | 9317 | HUNT AVE | 1 | 33.0 | 78.50 |
| 6217-005-029 | 9313 | HUNT AVE | 1 | 33.0 | 78.50 |
| 6217-005-030 | 9309 | HUNT AVE | 1 | 33.0 | 78.50 |
| 6217-005-031 | 9305 | HUNT AVE | 1 | 42.0 | 99.91 |
| 6217-005-032 | 9235 | HUNT AVE | 1 | 54.0 | 128.46 |
| 6217-005-033 | 9231 | HUNT AVE | 1 | 37.0 | 88.02 |
| 6217-005-034 | 9227 | HUNT AVE | 1 | 42.0 | 99.91 |
| 6217-005-035 | 9221 | HUNT AVE | 1 | 56.0 | 133.22 |
| 6217-005-036 | 9215 | HUNT AVE | 1 | 33.0 | 78.50 |
| 6217-005-037 | 9211 | HUNT AVE | 1 | 33.0 | 78.50 |
| 6217-005-040 | 4466 | SOUTHERN AVE | 1 | 60.0 | 142.73 |
| 6217-005-043 | 9306 | BRYSON AVE | 1 | 33.0 | 78.50 |
| 6217-005-044 | 9310 | BRYSON AVE | 1 | 33.0 | 78.50 |
| 6217-005-045 | 9201 | HUNT AVE | 1 | 62.0 | 147.49 |
| 6217-006-002 | 9210 | ALEXANDER AVE | 1 | 33.0 | 78.50 |
| 6217-006-003 | 9214 | ALEXANDER AVE | 1 | 33.0 | 78.50 |
| 6217-006-004 | 9218 | ALEXANDER AVE | 1 | 33.0 | 78.50 |
| 6217-006-005 | 9222 | ALEXANDER AVE | 1 | 33.0 | 78.50 |
| 6217-006-006 | 9226 | ALEXANDER AVE | 1 | 33.0 | 78.50 |
| 6217-006-007 | 9230 | ALEXANDER AVE | 1 | 66.0 | 157.01 |
| 6217-006-008 | 9300 | ALEXANDER AVE | 1 | 33.0 | 78.50 |
| 6217-006-009 | 9306 | ALEXANDER AVE | 1 | 33.0 | 78.50 |
| 6217-006-010 | 9308 | ALEXANDER AVE | 1 | 33.0 | 78.50 |
| 6217-006-011 | 9312 | ALEXANDER AVE | 1 | 40.0 | 95.16 |
| 6217-006-012 | 9316 | ALEXANDER AVE | 1 | 40.0 | 95.16 |
| 6217-006-013 | 9322 | ALEXANDER AVE | 1 | 45.0 | 107.05 |
| 6217-006-014 | 9326 | ALEXANDER AVE | 1 | 40.0 | 95.16 |
| 6217-006-015 | 9336 | ALEXANDER AVE | 1 | 66.0 | 157.01 |
| 6217-006-016 | 9400 | ALEXANDER AVE | 1 | 33.0 | 78.50 |
| 6217-006-017 | 9404 | ALEXANDER AVE | 1 | 33.0 | 78.50 |
| 6217-006-018 | 9408 | ALEXANDER AVE | 1 | 33.0 | 78.50 |
| 6217-006-019 | 9410 | ALEXANDER AVE | 1 | 66.0 | 157.01 |
| 6217-006-022 | 9401 | BRYSON AVE | 1 | 55.0 | 130.84 |
| 6217-006-023 | 9333 | BRYSON AVE | 1 | 55.0 | 130.84 |
| 6217-006-024 | 9325 | BRYSON AVE | 1 | 55.0 | 130.84 |
| 6217-006-025 | 9319 | BRYSON AVE | 1 | 40.0 | 95.16 |
| 6217-006-026 | 9315 | BRYSON AVE | 1 | 40.0 | 95.16 |
| 6217-006-027 | 9309 | BRYSON AVE | 1 | 40.0 | 95.16 |
| 6217-006-028 | 9305 | BRYSON AVE | 1 | 45.0 | 107.05 |
| 6217-006-029 | 9235 | BRYSON AVE | 1 | 55.0 | 130.84 |
| 6217-006-030 | 9231 | BRYSON AVE | 1 | 44.0 | 104.67 |

| | | | | |
|--------------|--------------------------|---|------|--------|
| 6217-006-031 | 9227 BRYSON AVE | 1 | 33.0 | 78.50 |
| 6217-006-032 | 9221 BRYSON AVE | 1 | 33.0 | 78.50 |
| 6217-006-033 | 9219 BRYSON AVE | 1 | 33.0 | 78.50 |
| 6217-006-034 | 9215 BRYSON AVE | 1 | 33.0 | 78.50 |
| 6217-006-035 | 9211 BRYSON AVE | 1 | 33.0 | 78.50 |
| 6217-006-036 | 9207 BRYSON AVE | 1 | 33.0 | 78.50 |
| 6217-006-037 | 4420 SOUTHERN AVE | 1 | 28.0 | 66.61 |
| 6217-006-039 | 9405 BRYSON AVE | 1 | 66.0 | 157.01 |
| 6217-006-041 | NO SITUS AVAILABLE | 1 | 33.0 | 78.50 |
| 6217-006-042 | 9202 ALEXANDER AVE | 1 | 60.0 | 142.73 |
| 6217-006-043 | NO SITUS AVAILABLE | 1 | 23.0 | 54.71 |
| 6217-006-044 | 4425 DUANE WAY | 1 | 50.0 | 118.95 |
| 6217-006-045 | 9415 BRYSON AVE | 1 | 66.0 | 157.01 |
| 6217-007-001 | 9202 BOWMAN AVE | 1 | 58.0 | 137.98 |
| 6217-007-002 | 9210 BOWMAN AVE | 1 | 33.0 | 78.50 |
| 6217-007-003 | 9214 BOWMAN AVE | 1 | 33.0 | 78.50 |
| 6217-007-004 | 9218 BOWMAN AVE | 1 | 33.0 | 78.50 |
| 6217-007-005 | 9222 BOWMAN AVE | 1 | 33.0 | 78.50 |
| 6217-007-006 | 9226 BOWMAN AVE | 1 | 33.0 | 78.50 |
| 6217-007-007 | 9228 BOWMAN AVE | 1 | 33.0 | 78.50 |
| 6217-007-008 | 9234 BOWMAN AVE | 1 | 33.0 | 78.50 |
| 6217-007-009 | 9300 BOWMAN AVE | 1 | 33.0 | 78.50 |
| 6217-007-010 | 9306 BOWMAN AVE | 1 | 66.0 | 157.01 |
| 6217-007-013 | 9320 BOWMAN AVE | 1 | 44.0 | 104.67 |
| 6217-007-014 | 9322 BOWMAN AVE | 1 | 44.0 | 104.67 |
| 6217-007-015 | 9328 BOWMAN AVE | 1 | 40.0 | 95.16 |
| 6217-007-016 | 9332 BOWMAN AVE | 1 | 46.0 | 109.43 |
| 6217-007-017 | 9400 BOWMAN AVE | 1 | 46.0 | 109.43 |
| 6217-007-018 | 9404 BOWMAN AVE | 1 | 33.0 | 78.50 |
| 6217-007-019 | 9408 BOWMAN AVE | 1 | 33.0 | 78.50 |
| 6217-007-021 | 9414 BOWMAN AVE | 1 | 66.0 | 157.01 |
| 6217-007-022 | 9417 ALEXANDER AVE | 1 | 33.0 | 78.50 |
| 6217-007-023 | 9413 ALEXANDER AVE | 1 | 33.0 | 78.50 |
| 6217-007-024 | 9409 ALEXANDER AVE | 1 | 33.0 | 78.50 |
| 6217-007-025 | 9405 ALEXANDER AVE | 1 | 33.0 | 78.50 |
| 6217-007-026 | 9401 ALEXANDER AVE | 1 | 33.0 | 78.50 |
| 6217-007-027 | 9337 ALEXANDER AVE | 1 | 33.0 | 78.50 |
| 6217-007-028 | 9333 ALEXANDER AVE | 1 | 33.0 | 78.50 |
| 6217-007-029 | 9325 ALEXANDER AVE | 1 | 40.0 | 95.16 |
| 6217-007-030 | 9321 ALEXANDER AVE | 1 | 45.0 | 107.05 |
| 6217-007-031 | 9317 ALEXANDER AVE | 1 | 40.0 | 95.16 |
| 6217-007-032 | 9313 ALEXANDER AVE | 1 | 40.0 | 95.16 |
| 6217-007-033 | 9309 ALEXANDER AVE | 1 | 33.0 | 78.50 |
| 6217-007-034 | 9303 ALEXANDER AVE | 1 | 45.0 | 107.05 |
| 6217-007-037 | 9231 ALEXANDER AVE | 1 | 33.0 | 78.50 |
| 6217-007-038 | 9227 ALEXANDER AVE | 1 | 33.0 | 78.50 |
| 6217-007-039 | 9223 ALEXANDER AVE | 1 | 33.0 | 78.50 |
| 6217-007-040 | 9219 ALEXANDER AVE | 1 | 33.0 | 78.50 |
| 6217-007-041 | 9215 ALEXANDER AVE | 1 | 33.0 | 78.50 |
| 6217-007-042 | 9211 ALEXANDER AVE | 1 | 33.0 | 78.50 |
| 6217-007-044 | 9203 ALEXANDER AVE | 1 | 60.0 | 142.73 |
| 6217-007-045 | 4374 SOUTHERN AVE | 1 | 40.0 | 95.16 |
| 6217-007-046 | 9235 ALEXANDER AVE | 1 | 54.0 | 128.46 |
| 6217-007-047 | 9312 BOWMAN AVE | 1 | 44.0 | 104.67 |
| 6217-008-001 | 9202 MCNERNEY AVE | 1 | 63.0 | 149.87 |
| 6217-008-002 | 9206 MCNERNEY AVE | 1 | 50.0 | 118.95 |
| 6217-008-003 | 9218 MCNERNEY AVE | 1 | 50.0 | 118.95 |
| 6217-008-004 | 9222 MCNERNEY AVE | 1 | 33.0 | 78.50 |
| 6217-008-005 | 9226 MCNERNEY AVE | 1 | 33.0 | 78.50 |
| 6217-008-006 | 9230 MCNERNEY AVE NO 108 | 1 | 33.0 | 78.50 |
| 6217-008-007 | 9234 MCNERNEY AVE | 1 | 33.0 | 78.50 |
| 6217-008-008 | 9300 MCNERNEY AVE | 1 | 66.0 | 157.01 |
| 6217-008-011 | 9316 MCNERNEY AVE | 1 | 33.0 | 78.50 |

| | | | | | |
|--------------|------|-------------------|---|------|--------|
| 6217-008-012 | 9320 | MCNERNEY AVE | 1 | 33.0 | 78.50 |
| 6217-008-013 | 9324 | MCNERNEY AVE | 1 | 33.0 | 78.50 |
| 6217-008-014 | 9328 | MCNERNEY AVE | 1 | 33.0 | 78.50 |
| 6217-008-015 | 9332 | MCNERNEY AVE | 1 | 33.0 | 78.50 |
| 6217-008-016 | 9336 | MCNERNEY AVE | 1 | 33.0 | 78.50 |
| 6217-008-017 | 9402 | MCNERNEY AVE | 1 | 33.0 | 78.50 |
| 6217-008-018 | 9404 | MCNERNEY AVE | 1 | 33.0 | 78.50 |
| 6217-008-019 | 9410 | MCNERNEY AVE | 1 | 33.0 | 78.50 |
| 6217-008-020 | 9418 | MCNERNEY AVE | 1 | 65.0 | 154.63 |
| 6217-008-021 | 4317 | DUANE WAY | 1 | 60.0 | 142.73 |
| 6217-008-022 | 9415 | BOWMAN AVE | 1 | 60.0 | 142.73 |
| 6217-008-023 | 9409 | BOWMAN AVE | 1 | 33.0 | 78.50 |
| 6217-008-024 | 9405 | BOWMAN AVE | 1 | 33.0 | 78.50 |
| 6217-008-025 | 9401 | BOWMAN AVE | 1 | 33.0 | 78.50 |
| 6217-008-026 | 9335 | BOWMAN AVE | 1 | 59.0 | 140.36 |
| 6217-008-027 | 9329 | BOWMAN AVE | 1 | 40.0 | 95.16 |
| 6217-008-028 | 9325 | BOWMAN AVE | 1 | 33.0 | 78.50 |
| 6217-008-029 | 9321 | BOWMAN AVE | 1 | 33.0 | 78.50 |
| 6217-008-030 | 9317 | BOWMAN AVE | 1 | 33.0 | 78.50 |
| 6217-008-031 | 9313 | BOWMAN AVE | 1 | 33.0 | 78.50 |
| 6217-008-032 | 9309 | BOWMAN AVE | 1 | 33.0 | 78.50 |
| 6217-008-033 | 9305 | BOWMAN AVE | 1 | 33.0 | 78.50 |
| 6217-008-034 | 9235 | BOWMAN AVE | 1 | 50.0 | 118.95 |
| 6217-008-035 | 9231 | BOWMAN AVE | 1 | 50.0 | 118.95 |
| 6217-008-037 | 9229 | BOWMAN AVE UNIT B | 1 | 33.0 | 78.50 |
| 6217-008-038 | 9223 | BOWMAN AVE | 1 | 33.0 | 78.50 |
| 6217-008-039 | 9219 | BOWMAN AVE | 1 | 49.0 | 116.57 |
| 6217-008-040 | 9211 | BOWMAN AVE | 1 | 50.0 | 118.95 |
| 6217-008-041 | 9203 | BOWMAN AVE | 1 | 64.0 | 152.25 |
| 6217-008-042 | 9308 | MCNERNEY AVE | 1 | 66.0 | 157.01 |
| 6217-009-043 | 9634 | KAUFFMAN AVE | 1 | 65.0 | 154.63 |
| 6217-009-044 | 9630 | KAUFFMAN AVE | 1 | 57.0 | 135.60 |
| 6217-009-045 | 9624 | KAUFFMAN AVE | 1 | 56.0 | 133.22 |
| 6217-009-046 | 9616 | KAUFFMAN AVE | 1 | 56.0 | 133.22 |
| 6217-009-047 | 9612 | KAUFFMAN AVE | 1 | 56.0 | 133.22 |
| 6217-009-048 | 9608 | KAUFFMAN AVE | 1 | 40.0 | 95.16 |
| 6217-009-049 | 9604 | KAUFFMAN AVE | 1 | 40.0 | 95.16 |
| 6217-009-050 | 9600 | KAUFFMAN AVE | 1 | 40.0 | 95.16 |
| 6217-009-051 | 9540 | KAUFFMAN AVE | 1 | 40.0 | 95.16 |
| 6217-009-052 | 9534 | KAUFFMAN AVE | 1 | 54.0 | 128.46 |
| 6217-009-053 | 9528 | KAUFFMAN AVE | 1 | 54.0 | 128.46 |
| 6217-009-054 | 9524 | KAUFFMAN AVE | 1 | 54.0 | 128.46 |
| 6217-009-055 | 9520 | KAUFFMAN AVE | 1 | 54.0 | 128.46 |
| 6217-009-056 | 9514 | KAUFFMAN AVE | 1 | 57.0 | 135.60 |
| 6217-009-057 | 9510 | KAUFFMAN AVE | 1 | 61.0 | 145.11 |
| 6217-009-058 | 9509 | ANNETTA AVE | 1 | 64.0 | 152.25 |
| 6217-009-059 | 9515 | ANNETTA AVE | 1 | 50.0 | 118.95 |
| 6217-009-060 | 9521 | ANNETTA AVE | 1 | 50.0 | 118.95 |
| 6217-009-061 | 9525 | ANNETTA AVE | 1 | 50.0 | 118.95 |
| 6217-009-062 | 9529 | ANNETTA AVE | 1 | 50.0 | 118.95 |
| 6217-009-063 | 9535 | ANNETTA AVE | 1 | 50.0 | 118.95 |
| 6217-009-064 | 9539 | ANNETTA AVE | 1 | 50.0 | 118.95 |
| 6217-009-065 | 9601 | ANNETTA AVE | 1 | 50.0 | 118.95 |
| 6217-009-066 | 9605 | ANNETTA AVE | 1 | 50.0 | 118.95 |
| 6217-009-067 | 9611 | ANNETTA AVE | 1 | 52.0 | 123.70 |
| 6217-009-068 | 9617 | ANNETTA AVE | 1 | 52.0 | 123.70 |
| 6217-009-069 | 9621 | ANNETTA AVE | 1 | 52.0 | 123.70 |
| 6217-009-070 | 9627 | ANNETTA AVE | 1 | 52.0 | 123.70 |
| 6217-009-071 | 9633 | ANNETTA AVE | 1 | 52.0 | 123.70 |
| 6217-009-072 | 9639 | ANNETTA AVE | 1 | 60.0 | 142.73 |
| 6217-010-042 | 9636 | ANNETTA AVE | 1 | 60.0 | 142.73 |
| 6217-010-043 | 9630 | ANNETTA AVE | 1 | 60.0 | 142.73 |
| 6217-010-044 | 9624 | ANNETTA AVE | 1 | 50.0 | 118.95 |

| | | | | | |
|--------------|------|--------------|---|------|--------|
| 6217-010-045 | 9620 | ANNETTA AVE | 1 | 50.0 | 118.95 |
| 6217-010-046 | 9616 | ANNETTA AVE | 1 | 50.0 | 118.95 |
| 6217-010-047 | 9610 | ANNETTA AVE | 1 | 50.0 | 118.95 |
| 6217-010-048 | 9604 | ANNETTA AVE | 1 | 50.0 | 118.95 |
| 6217-010-049 | 9600 | ANNETTA AVE | 1 | 50.0 | 118.95 |
| 6217-010-050 | 9538 | ANNETTA AVE | 1 | 50.0 | 118.95 |
| 6217-010-051 | 9534 | ANNETTA AVE | 1 | 50.0 | 118.95 |
| 6217-010-052 | 9528 | ANNETTA AVE | 1 | 50.0 | 118.95 |
| 6217-010-053 | 9524 | ANNETTA AVE | 1 | 50.0 | 118.95 |
| 6217-010-054 | 9518 | ANNETTA AVE | 1 | 50.0 | 118.95 |
| 6217-010-055 | 9514 | ANNETTA AVE | 1 | 50.0 | 118.95 |
| 6217-010-056 | 9510 | ANNETTA AVE | 1 | 65.0 | 154.63 |
| 6217-010-057 | 9509 | HILDRETH AVE | 1 | 62.0 | 147.49 |
| 6217-010-058 | 9515 | HILDRETH AVE | 1 | 60.0 | 142.73 |
| 6217-010-059 | 9521 | HILDRETH AVE | 1 | 60.0 | 142.73 |
| 6217-010-060 | 9527 | HILDRETH AVE | 1 | 60.0 | 142.73 |
| 6217-010-061 | 9533 | HILDRETH AVE | 1 | 60.0 | 142.73 |
| 6217-010-062 | 9539 | HILDRETH AVE | 1 | 60.0 | 142.73 |
| 6217-010-063 | 9601 | HILDRETH AVE | 1 | 60.0 | 142.73 |
| 6217-010-064 | 9607 | HILDRETH AVE | 1 | 60.0 | 142.73 |
| 6217-010-065 | 9611 | HILDRETH AVE | 1 | 60.0 | 142.73 |
| 6217-010-066 | 9619 | HILDRETH AVE | 1 | 60.0 | 142.73 |
| 6217-010-067 | 9625 | HILDRETH AVE | 1 | 60.0 | 142.73 |
| 6217-010-068 | 9631 | HILDRETH AVE | 1 | 60.0 | 142.73 |
| 6217-010-069 | 9637 | HILDRETH AVE | 1 | 63.0 | 149.87 |
| 6217-011-048 | 4665 | TWEEDY BLVD | 1 | 64.0 | 152.25 |
| 6217-011-049 | 9828 | ANNETTA AVE | 1 | 40.0 | 95.16 |
| 6217-011-050 | 9824 | ANNETTA AVE | 1 | 40.0 | 95.16 |
| 6217-011-051 | 9820 | ANNETTA AVE | 1 | 40.0 | 95.16 |
| 6217-011-052 | 9816 | ANNETTA AVE | 1 | 40.0 | 95.16 |
| 6217-011-053 | 9812 | ANNETTA AVE | 1 | 40.0 | 95.16 |
| 6217-011-054 | 9808 | ANNETTA AVE | 1 | 40.0 | 95.16 |
| 6217-011-055 | 9804 | ANNETTA AVE | 1 | 50.0 | 118.95 |
| 6217-011-056 | 9800 | ANNETTA AVE | 1 | 50.0 | 118.95 |
| 6217-011-057 | 9728 | ANNETTA AVE | 1 | 60.0 | 142.73 |
| 6217-011-058 | 9722 | ANNETTA AVE | 1 | 40.0 | 95.16 |
| 6217-011-059 | 9718 | ANNETTA AVE | 1 | 55.0 | 130.84 |
| 6217-011-060 | 9712 | ANNETTA AVE | 1 | 55.0 | 130.84 |
| 6217-011-061 | 9706 | ANNETTA AVE | 1 | 68.0 | 161.77 |
| 6217-011-062 | 9707 | HILDRETH AVE | 1 | 68.0 | 161.77 |
| 6217-011-063 | 9711 | HILDRETH AVE | 1 | 60.0 | 142.73 |
| 6217-011-064 | 9719 | HILDRETH AVE | 1 | 50.0 | 118.95 |
| 6217-011-065 | 9723 | HILDRETH AVE | 1 | 40.0 | 95.16 |
| 6217-011-066 | 9727 | HILDRETH AVE | 1 | 50.0 | 118.95 |
| 6217-011-067 | 9731 | HILDRETH AVE | 1 | 50.0 | 118.95 |
| 6217-011-068 | 9803 | HILDRETH AVE | 1 | 60.0 | 142.73 |
| 6217-011-069 | 9809 | HILDRETH AVE | 1 | 40.0 | 95.16 |
| 6217-011-070 | 9813 | HILDRETH AVE | 1 | 40.0 | 95.16 |
| 6217-011-071 | 9819 | HILDRETH AVE | 1 | 60.0 | 142.73 |
| 6217-011-072 | 9825 | HILDRETH AVE | 1 | 50.0 | 118.95 |
| 6217-011-073 | 9829 | HILDRETH AVE | 1 | 50.0 | 118.95 |
| 6217-011-074 | 4673 | TWEEDY BLVD | 1 | 64.0 | 152.25 |
| 6217-011-075 | 4683 | TWEEDY BLVD | 1 | 64.0 | 152.25 |
| 6217-011-076 | 4655 | TWEEDY BLVD | 1 | 64.0 | 152.25 |
| 6217-012-051 | 4615 | TWEEDY BLVD | 1 | 64.0 | 152.25 |
| 6217-012-052 | 9828 | KAUFFMAN AVE | 1 | 50.0 | 118.95 |
| 6217-012-053 | 9824 | KAUFFMAN AVE | 1 | 50.0 | 118.95 |
| 6217-012-054 | 9816 | KAUFFMAN AVE | 1 | 50.0 | 118.95 |
| 6217-012-055 | 9812 | KAUFFMAN AVE | 1 | 50.0 | 118.95 |
| 6217-012-056 | 9808 | KAUFFMAN AVE | 1 | 50.0 | 118.95 |
| 6217-012-057 | 9802 | KAUFFMAN AVE | 1 | 50.0 | 118.95 |
| 6217-012-058 | 9732 | KAUFFMAN AVE | 1 | 50.0 | 118.95 |
| 6217-012-059 | 9726 | KAUFFMAN AVE | 1 | 50.0 | 118.95 |

| | | | | | |
|--------------|------|--------------|---|-------|--------|
| 6217-012-060 | 9722 | KAUFFMAN AVE | 1 | 50.0 | 118.95 |
| 6217-012-061 | 9716 | KAUFFMAN AVE | 1 | 50.0 | 118.95 |
| 6217-012-062 | 9712 | KAUFFMAN AVE | 1 | 52.0 | 123.70 |
| 6217-012-063 | 9706 | KAUFFMAN AVE | 1 | 61.0 | 145.11 |
| 6217-012-064 | 9707 | ANNETTA AVE | 1 | 63.0 | 149.87 |
| 6217-012-065 | 9713 | ANNETTA AVE | 1 | 55.0 | 130.84 |
| 6217-012-066 | 9719 | ANNETTA AVE | 1 | 55.0 | 130.84 |
| 6217-012-067 | 9721 | ANNETTA AVE | 1 | 40.0 | 95.16 |
| 6217-012-068 | 9727 | ANNETTA AVE | 1 | 50.0 | 118.95 |
| 6217-012-069 | 9733 | ANNETTA AVE | 1 | 50.0 | 118.95 |
| 6217-012-070 | 9803 | ANNETTA AVE | 1 | 50.0 | 118.95 |
| 6217-012-071 | 9807 | ANNETTA AVE | 1 | 50.0 | 118.95 |
| 6217-012-072 | 9813 | ANNETTA AVE | 1 | 50.0 | 118.95 |
| 6217-012-073 | 9819 | ANNETTA AVE | 1 | 50.0 | 118.95 |
| 6217-012-074 | 9823 | ANNETTA AVE | 1 | 50.0 | 118.95 |
| 6217-012-075 | 9829 | ANNETTA AVE | 1 | 50.0 | 118.95 |
| 6217-012-076 | 4623 | TWEEDY BLVD | 1 | 64.0 | 152.25 |
| 6217-012-077 | 4633 | TWEEDY BLVD | 1 | 64.0 | 152.25 |
| 6217-012-078 | 4601 | TWEEDY BLVD | 1 | 64.0 | 152.25 |
| 6217-013-046 | 4555 | TWEEDY BLVD | 1 | 64.0 | 152.25 |
| 6217-013-047 | 4565 | TWEEDY BLVD | 1 | 64.0 | 152.25 |
| 6217-013-048 | 9828 | DOROTHY AVE | 1 | 50.0 | 118.95 |
| 6217-013-049 | 9822 | DOROTHY AVE | 1 | 50.0 | 118.95 |
| 6217-013-050 | 9818 | DOROTHY AVE | 1 | 50.0 | 118.95 |
| 6217-013-051 | 9812 | DOROTHY AVE | 1 | 50.0 | 118.95 |
| 6217-013-052 | 9808 | DOROTHY AVE | 1 | 50.0 | 118.95 |
| 6217-013-053 | 9802 | DOROTHY AVE | 1 | 50.0 | 118.95 |
| 6217-013-054 | 9732 | DOROTHY AVE | 1 | 60.0 | 142.73 |
| 6217-013-055 | 9726 | DOROTHY AVE | 1 | 40.0 | 95.16 |
| 6217-013-056 | 9722 | DOROTHY AVE | 1 | 40.0 | 95.16 |
| 6217-013-057 | 9718 | DOROTHY AVE | 1 | 40.0 | 95.16 |
| 6217-013-058 | 9714 | DOROTHY AVE | 1 | 40.0 | 95.16 |
| 6217-013-059 | 9710 | DOROTHY AVE | 1 | 40.0 | 95.16 |
| 6217-013-060 | 9704 | DOROTHY AVE | 1 | 47.0 | 111.81 |
| 6217-013-061 | 9707 | KAUFFMAN AVE | 1 | 60.0 | 142.73 |
| 6217-013-062 | 9713 | KAUFFMAN AVE | 1 | 53.0 | 126.08 |
| 6217-013-063 | 9719 | KAUFFMAN AVE | 1 | 52.0 | 123.70 |
| 6217-013-064 | 9723 | KAUFFMAN AVE | 1 | 52.0 | 123.70 |
| 6217-013-065 | 9729 | KAUFFMAN AVE | 1 | 52.0 | 123.70 |
| 6217-013-066 | 9733 | KAUFFMAN AVE | 1 | 52.0 | 123.70 |
| 6217-013-067 | 9805 | KAUFFMAN AVE | 1 | 52.0 | 123.70 |
| 6217-013-068 | 9811 | KAUFFMAN AVE | 1 | 52.0 | 123.70 |
| 6217-013-069 | 9817 | KAUFFMAN AVE | 1 | 52.0 | 123.70 |
| 6217-013-070 | 9821 | KAUFFMAN AVE | 1 | 50.0 | 118.95 |
| 6217-013-071 | 9825 | KAUFFMAN AVE | 1 | 40.0 | 95.16 |
| 6217-013-072 | 9829 | KAUFFMAN AVE | 1 | 40.0 | 95.16 |
| 6217-013-073 | 4573 | TWEEDY BLVD | 1 | 64.0 | 152.25 |
| 6217-013-074 | 4583 | TWEEDY BLVD | 1 | 64.0 | 152.25 |
| 6217-014-044 | 9707 | DOROTHY AVE | 1 | 62.0 | 147.49 |
| 6217-014-045 | 9715 | DOROTHY AVE | 1 | 60.0 | 142.73 |
| 6217-014-046 | 9719 | DOROTHY AVE | 1 | 40.0 | 95.16 |
| 6217-014-047 | 9725 | DOROTHY AVE | 1 | 60.0 | 142.73 |
| 6217-014-048 | 9729 | DOROTHY AVE | 1 | 60.0 | 142.73 |
| 6217-014-049 | 9801 | DOROTHY AVE | 1 | 40.0 | 95.16 |
| 6217-014-050 | 9807 | DOROTHY AVE | 1 | 60.0 | 142.73 |
| 6217-014-051 | 9811 | DOROTHY AVE | 1 | 60.0 | 142.73 |
| 6217-014-052 | 9817 | DOROTHY AVE | 1 | 40.0 | 95.16 |
| 6217-014-053 | 9823 | DOROTHY AVE | 1 | 60.0 | 142.73 |
| 6217-014-054 | 9827 | DOROTHY AVE | 1 | 60.0 | 142.73 |
| 6217-014-055 | 4533 | TWEEDY BLVD | 1 | 64.0 | 152.25 |
| 6217-014-056 | 4523 | TWEEDY BLVD | 1 | 64.0 | 152.25 |
| 6217-014-057 | 4513 | TWEEDY BLVD | 1 | 126.0 | 299.74 |
| 6217-014-058 | 4513 | TWEEDY BLVD | 1 | 100.0 | 237.89 |

| | | | | | |
|--------------|------|--------------------|---|-------|--------|
| 6217-014-059 | 9824 | HUNT AVE | 1 | 50.0 | 118.95 |
| 6217-014-060 | 9818 | HUNT AVE | 1 | 50.0 | 118.95 |
| 6217-014-061 | 9814 | HUNT AVE | 1 | 40.0 | 95.16 |
| 6217-014-062 | 9810 | HUNT AVE | 1 | 40.0 | 95.16 |
| 6217-014-063 | 9806 | HUNT AVE | 1 | 40.0 | 95.16 |
| 6217-014-064 | 9800 | HUNT AVE | 1 | 40.0 | 95.16 |
| 6217-014-065 | 9732 | HUNT AVE | 1 | 40.0 | 95.16 |
| 6217-014-066 | 9726 | HUNT AVE | 1 | 40.0 | 95.16 |
| 6217-014-067 | 9722 | HUNT AVE | 1 | 40.0 | 95.16 |
| 6217-014-068 | 9718 | HUNT AVE | 1 | 40.0 | 95.16 |
| 6217-014-069 | 9714 | HUNT AVE | 1 | 40.0 | 95.16 |
| 6217-014-070 | 9708 | HUNT AVE | 1 | 42.0 | 99.91 |
| 6217-015-045 | 4455 | TWEEDY BLVD | 2 | 58.0 | 137.98 |
| 6217-015-046 | 4463 | TWEEDY BLVD | 2 | 29.0 | 68.99 |
| 6217-015-047 | 4467 | TWEEDY BLVD | 2 | 29.0 | 68.99 |
| 6217-015-048 | 4471 | TWEEDY BLVD | 2 | 20.0 | 47.58 |
| 6217-016-042 | 4404 | MISSOURI AVE | 1 | 41.0 | 97.53 |
| 6217-016-043 | 9710 | ALEXANDER AVE | 1 | 33.0 | 78.50 |
| 6217-016-044 | 9714 | ALEXANDER AVE | 1 | 33.0 | 78.50 |
| 6217-016-045 | 9718 | ALEXANDER AVE | 1 | 50.0 | 118.95 |
| 6217-016-046 | 9722 | ALEXANDER AVE | 1 | 40.0 | 95.16 |
| 6217-016-047 | 9730 | ALEXANDER AVE | 1 | 43.0 | 102.29 |
| 6217-016-048 | 9734 | ALEXANDER AVE | 1 | 77.0 | 183.18 |
| 6217-016-049 | 9804 | ALEXANDER AVE | 1 | 44.0 | 104.67 |
| 6217-016-050 | 9810 | ALEXANDER AVE | 1 | 44.0 | 104.67 |
| 6217-016-051 | 9816 | ALEXANDER AVE | 1 | 33.0 | 78.50 |
| 6217-016-052 | 9820 | ALEXANDER AVE | 1 | 40.0 | 95.16 |
| 6217-016-053 | 9824 | ALEXANDER AVE | 1 | 45.0 | 107.05 |
| 6217-016-054 | 9830 | ALEXANDER AVE | 1 | 40.0 | 95.16 |
| 6217-016-056 | 4405 | TWEEDY BLVD | 2 | 116.0 | 275.95 |
| 6217-016-057 | | NO SITUS AVAILABLE | 2 | 29.0 | 68.99 |
| 6217-016-058 | | NO SITUS AVAILABLE | 2 | 29.0 | 68.99 |
| 6217-016-059 | 4433 | TWEEDY BLVD | 2 | 29.0 | 68.99 |
| 6217-016-060 | 4437 | TWEEDY BLVD | 2 | 58.0 | 137.98 |
| 6217-016-062 | 9833 | BRYSON AVE | 1 | 33.0 | 78.50 |
| 6217-016-063 | 9829 | BRYSON AVE | 1 | 33.0 | 78.50 |
| 6217-016-064 | 9825 | BRYSON AVE | 1 | 33.0 | 78.50 |
| 6217-016-065 | 9821 | BRYSON AVE | 1 | 33.0 | 78.50 |
| 6217-016-066 | 9817 | BRYSON AVE | 1 | 33.0 | 78.50 |
| 6217-016-067 | 9813 | BRYSON AVE | 1 | 50.0 | 118.95 |
| 6217-016-068 | 9805 | BRYSON AVE | 1 | 49.0 | 116.57 |
| 6217-016-069 | 9801 | BRYSON AVE | 1 | 33.0 | 78.50 |
| 6217-016-070 | 9735 | BRYSON AVE | 1 | 33.0 | 78.50 |
| 6217-016-071 | 9731 | BRYSON AVE | 1 | 33.0 | 78.50 |
| 6217-016-072 | 9727 | BRYSON AVE | 1 | 33.0 | 78.50 |
| 6217-016-073 | 9723 | BRYSON AVE | 1 | 44.0 | 104.67 |
| 6217-016-074 | 9719 | BRYSON AVE | 1 | 44.0 | 104.67 |
| 6217-016-075 | 9711 | BRYSON AVE | 1 | 44.0 | 104.67 |
| 6217-016-076 | 9707 | BRYSON AVE | 1 | 41.0 | 97.53 |
| 6217-017-042 | 9706 | BOWMAN AVE | 1 | 41.0 | 97.53 |
| 6217-017-043 | 9710 | BOWMAN AVE | 1 | 33.0 | 78.50 |
| 6217-017-044 | 9714 | BOWMAN AVE | 1 | 33.0 | 78.50 |
| 6217-017-045 | 9718 | BOWMAN AVE | 1 | 33.0 | 78.50 |
| 6217-017-046 | 9722 | BOWMAN AVE | 1 | 33.0 | 78.50 |
| 6217-017-047 | 9726 | BOWMAN AVE | 1 | 33.0 | 78.50 |
| 6217-017-048 | 9730 | BOWMAN AVE | 1 | 33.0 | 78.50 |
| 6217-017-050 | 9804 | BOWMAN AVE | 1 | 33.0 | 78.50 |
| 6217-017-051 | 9808 | BOWMAN AVE | 1 | 33.0 | 78.50 |
| 6217-017-052 | 9812 | BOWMAN AVE | 1 | 33.0 | 78.50 |
| 6217-017-053 | 9814 | BOWMAN AVE | 1 | 33.0 | 78.50 |
| 6217-017-054 | 9820 | BOWMAN AVE | 1 | 33.0 | 78.50 |
| 6217-017-055 | 9822 | BOWMAN AVE | 1 | 66.0 | 157.01 |
| 6217-017-056 | 4359 | TWEEDY BLVD | 2 | 58.0 | 137.98 |

| | | | | | |
|--------------|------|--------------------|---|-------|--------|
| 6217-017-057 | 4363 | TWEEDY BLVD | 2 | 58.0 | 137.98 |
| 6217-017-058 | 4369 | TWEEDY BLVD | 2 | 28.0 | 66.61 |
| 6217-017-059 | 4383 | TWEEDY BLVD | 2 | 116.0 | 275.95 |
| 6217-017-060 | 9833 | ALEXANDER AVE | 1 | 66.0 | 157.01 |
| 6217-017-061 | 9829 | ALEXANDER AVE | 1 | 33.0 | 78.50 |
| 6217-017-062 | 9825 | ALEXANDER AVE | 1 | 33.0 | 78.50 |
| 6217-017-063 | 9821 | ALEXANDER AVE | 1 | 66.0 | 157.01 |
| 6217-017-064 | 9813 | ALEXANDER AVE | 1 | 66.0 | 157.01 |
| 6217-017-065 | 9805 | ALEXANDER AVE NO B | 1 | 59.0 | 140.36 |
| 6217-017-066 | 9735 | ALEXANDER AVE | 1 | 40.0 | 95.16 |
| 6217-017-067 | 9731 | ALEXANDER AVE | 1 | 33.0 | 78.50 |
| 6217-017-068 | 9727 | ALEXANDER AVE | 1 | 33.0 | 78.50 |
| 6217-017-069 | 9723 | ALEXANDER AVE | 1 | 33.0 | 78.50 |
| 6217-017-070 | 9719 | ALEXANDER AVE | 1 | 33.0 | 78.50 |
| 6217-017-071 | 9715 | ALEXANDER AVE | 1 | 33.0 | 78.50 |
| 6217-017-072 | 9707 | ALEXANDER AVE | 1 | 39.0 | 92.78 |
| 6217-017-073 | 9703 | ALEXANDER AVE | 1 | 35.0 | 83.26 |
| 6217-017-074 | 9734 | BOWMAN AVE | 1 | 33.0 | 78.50 |
| 6217-017-075 | 9736 | BOWMAN AVE | 1 | 33.0 | 78.50 |
| 6217-018-039 | 4308 | MISSOURI AVE | 1 | 50.0 | 118.95 |
| 6217-018-040 | 4314 | MISSOURI AVE | 1 | 40.0 | 95.16 |
| 6217-018-041 | 4320 | MISSOURI AVE | 1 | 40.0 | 95.16 |
| 6217-018-042 | 9718 | MCNERNEY AVE | 1 | 33.0 | 78.50 |
| 6217-018-043 | 9722 | MCNERNEY AVE | 1 | 33.0 | 78.50 |
| 6217-018-044 | 9726 | MCNERNEY AVE | 1 | 33.0 | 78.50 |
| 6217-018-045 | 9730 | MCNERNEY AVE | 1 | 33.0 | 78.50 |
| 6217-018-046 | 9734 | MCNERNEY AVE | 1 | 33.0 | 78.50 |
| 6217-018-047 | 9800 | MCNERNEY AVE | 1 | 33.0 | 78.50 |
| 6217-018-048 | 9804 | MCNERNEY AVE | 1 | 33.0 | 78.50 |
| 6217-018-049 | 9808 | MCNERNEY AVE | 1 | 33.0 | 78.50 |
| 6217-018-050 | 9812 | MCNERNEY AVE | 1 | 33.0 | 78.50 |
| 6217-018-051 | 9816 | MCNERNEY AVE | 1 | 49.0 | 116.57 |
| 6217-018-052 | 9824 | MCNERNEY AVE | 1 | 50.0 | 118.95 |
| 6217-018-053 | 9828 | MCNERNEY AVE | 1 | 33.0 | 78.50 |
| 6217-018-054 | 9842 | MCNERNEY AVE | 1 | 76.0 | 180.80 |
| 6217-018-055 | 4301 | TWEEDY BLVD | 2 | 58.0 | 137.98 |
| 6217-018-056 | 4313 | TWEEDY BLVD | 2 | 29.0 | 68.99 |
| 6217-018-057 | 4317 | TWEEDY BLVD | 2 | 29.0 | 68.99 |
| 6217-018-058 | 4321 | TWEEDY BLVD | 2 | 28.0 | 66.61 |
| 6217-018-059 | | NO SITUS AVAILABLE | 2 | 29.0 | 68.99 |
| 6217-018-060 | 4327 | TWEEDY BLVD | 2 | 29.0 | 68.99 |
| 6217-018-061 | 4333 | TWEEDY BLVD | 2 | 29.0 | 68.99 |
| 6217-018-062 | 4343 | TWEEDY BLVD | 2 | 29.0 | 68.99 |
| 6217-018-063 | 9829 | BOWMAN AVE | 1 | 33.0 | 78.50 |
| 6217-018-064 | 9825 | BOWMAN AVE | 1 | 38.0 | 90.40 |
| 6217-018-065 | 9819 | BOWMAN AVE | 1 | 40.0 | 95.16 |
| 6217-018-066 | 9813 | BOWMAN AVE | 1 | 40.0 | 95.16 |
| 6217-018-067 | 9809 | BOWMAN AVE | 1 | 40.0 | 95.16 |
| 6217-018-068 | 9805 | BOWMAN AVE | 1 | 40.0 | 95.16 |
| 6217-018-069 | 9801 | BOWMAN AVE | 1 | 33.0 | 78.50 |
| 6217-018-070 | 9737 | BOWMAN AVE | 1 | 33.0 | 78.50 |
| 6217-018-071 | 9731 | BOWMAN AVE | 1 | 33.0 | 78.50 |
| 6217-018-072 | 9727 | BOWMAN AVE | 1 | 33.0 | 78.50 |
| 6217-018-073 | 9723 | BOWMAN AVE | 1 | 40.0 | 95.16 |
| 6217-018-074 | 9715 | BOWMAN AVE | 1 | 46.0 | 109.43 |
| 6217-018-075 | 9709 | BOWMAN AVE | 1 | 46.0 | 109.43 |
| 6217-018-076 | 9701 | BOWMAN AVE | 1 | 41.0 | 97.53 |
| 6217-019-001 | 9504 | MCNERNEY AVE | 1 | 60.0 | 142.73 |
| 6217-019-002 | 9512 | MCNERNEY AVE | 1 | 33.0 | 78.50 |
| 6217-019-003 | 9514 | MCNERNEY AVE | 1 | 33.0 | 78.50 |
| 6217-019-004 | 9520 | MCNERNEY AVE | 1 | 33.0 | 78.50 |
| 6217-019-005 | 9524 | MCNERNEY AVE | 1 | 33.0 | 78.50 |
| 6217-019-006 | 9528 | MCNERNEY AVE | 1 | 33.0 | 78.50 |

| | | | | | |
|--------------|------|---------------|---|------|--------|
| 6217-019-007 | 9532 | MCNERNEY AVE | 1 | 33.0 | 78.50 |
| 6217-019-008 | 9536 | MCNERNEY AVE | 1 | 33.0 | 78.50 |
| 6217-019-009 | 9540 | MCNERNEY AVE | 1 | 33.0 | 78.50 |
| 6217-019-010 | 9544 | MCNERNEY AVE | 1 | 33.0 | 78.50 |
| 6217-019-011 | 9548 | MCNERNEY AVE | 1 | 33.0 | 78.50 |
| 6217-019-012 | 9600 | MCNERNEY AVE | 1 | 33.0 | 78.50 |
| 6217-019-013 | 9604 | MCNERNEY AVE | 1 | 33.0 | 78.50 |
| 6217-019-015 | 9616 | MCNERNEY AVE | 1 | 33.0 | 78.50 |
| 6217-019-016 | 9620 | MCNERNEY AVE | 1 | 33.0 | 78.50 |
| 6217-019-017 | 9624 | MCNERNEY AVE | 1 | 33.0 | 78.50 |
| 6217-019-018 | 9628 | MCNERNEY AVE | 1 | 33.0 | 78.50 |
| 6217-019-019 | 9632 | MCNERNEY AVE | 1 | 33.0 | 78.50 |
| 6217-019-020 | 9636 | MCNERNEY AVE | 1 | 47.0 | 111.81 |
| 6217-019-021 | 9642 | MCNERNEY AVE | 1 | 47.0 | 111.81 |
| 6217-019-023 | 9637 | BOWMAN AVE | 1 | 33.0 | 78.50 |
| 6217-019-024 | 9633 | BOWMAN AVE | 1 | 33.0 | 78.50 |
| 6217-019-025 | 9629 | BOWMAN AVE | 1 | 33.0 | 78.50 |
| 6217-019-026 | 9625 | BOWMAN AVE | 1 | 33.0 | 78.50 |
| 6217-019-027 | 9617 | BOWMAN AVE | 1 | 66.0 | 157.01 |
| 6217-019-028 | 9613 | BOWMAN AVE | 1 | 33.0 | 78.50 |
| 6217-019-029 | 9609 | BOWMAN AVE | 1 | 33.0 | 78.50 |
| 6217-019-030 | 9601 | BOWMAN AVE | 1 | 66.0 | 157.01 |
| 6217-019-031 | 9549 | BOWMAN AVE | 1 | 33.0 | 78.50 |
| 6217-019-034 | 9535 | BOWMAN AVE | 1 | 66.0 | 157.01 |
| 6217-019-036 | 9525 | BOWMAN AVE | 1 | 66.0 | 157.01 |
| 6217-019-041 | 9509 | BOWMAN AVE | 1 | 30.0 | 71.37 |
| 6217-019-042 | 9501 | BOWMAN AVE | 1 | 30.0 | 71.37 |
| 6217-019-043 | 4319 | MISSOURI AVE | 1 | 36.0 | 85.64 |
| 6217-019-044 | 4325 | MISSOURI AVE | 1 | 45.0 | 107.05 |
| 6217-019-045 | 9645 | BOWMAN AVE | 1 | 60.0 | 142.73 |
| 6217-019-046 | 9521 | BOWMAN AVE | 1 | 50.0 | 118.95 |
| 6217-019-047 | 9541 | BOWMAN AVE | 1 | 33.0 | 78.50 |
| 6217-019-048 | 9545 | BOWMAN AVE | 1 | 33.0 | 78.50 |
| 6217-019-049 | 9513 | BOWMAN AVE | 1 | 50.0 | 118.95 |
| 6217-019-050 | 9610 | MCNERNEY AVE | 1 | 33.0 | 78.50 |
| 6217-019-051 | 9614 | MCNERNEY AVE | 1 | 33.0 | 78.50 |
| 6217-020-001 | 9504 | BOWMAN AVE | 1 | 60.0 | 142.73 |
| 6217-020-002 | 9518 | BOWMAN AVE | 1 | 50.0 | 118.95 |
| 6217-020-003 | 9522 | BOWMAN AVE | 1 | 49.0 | 116.57 |
| 6217-020-004 | 9526 | BOWMAN AVE | 1 | 66.0 | 157.01 |
| 6217-020-005 | 9532 | BOWMAN AVE | 1 | 42.0 | 99.91 |
| 6217-020-006 | 9536 | BOWMAN AVE | 1 | 41.0 | 97.53 |
| 6217-020-007 | 9542 | BOWMAN AVE | 1 | 41.0 | 97.53 |
| 6217-020-008 | 9548 | BOWMAN AVE | 1 | 41.0 | 97.53 |
| 6217-020-009 | 9600 | BOWMAN AVE | 1 | 33.0 | 78.50 |
| 6217-020-010 | 9606 | BOWMAN AVE | 1 | 33.0 | 78.50 |
| 6217-020-011 | 9608 | BOWMAN AVE | 1 | 33.0 | 78.50 |
| 6217-020-012 | 9612 | BOWMAN AVE | 1 | 33.0 | 78.50 |
| 6217-020-013 | 9616 | BOWMAN AVE | 1 | 33.0 | 78.50 |
| 6217-020-014 | 9620 | BOWMAN AVE | 1 | 33.0 | 78.50 |
| 6217-020-015 | 9624 | BOWMAN AVE | 1 | 33.0 | 78.50 |
| 6217-020-016 | 9628 | BOWMAN AVE | 1 | 33.0 | 78.50 |
| 6217-020-017 | 9632 | BOWMAN AVE | 1 | 33.0 | 78.50 |
| 6217-020-018 | 9636 | BOWMAN AVE | 1 | 33.0 | 78.50 |
| 6217-020-019 | 9644 | BOWMAN AVE | 1 | 60.0 | 142.73 |
| 6217-020-020 | 9641 | ALEXANDER AVE | 1 | 60.0 | 142.73 |
| 6217-020-021 | 9635 | ALEXANDER AVE | 1 | 40.0 | 95.16 |
| 6217-020-022 | 9629 | ALEXANDER AVE | 1 | 44.0 | 104.67 |
| 6217-020-023 | 9625 | ALEXANDER AVE | 1 | 49.0 | 116.57 |
| 6217-020-024 | 9621 | ALEXANDER AVE | 1 | 66.0 | 157.01 |
| 6217-020-027 | 9605 | ALEXANDER AVE | 1 | 33.0 | 78.50 |
| 6217-020-028 | 9601 | ALEXANDER AVE | 1 | 33.0 | 78.50 |
| 6217-020-029 | 9545 | ALEXANDER AVE | 1 | 66.0 | 157.01 |

| | | | | | |
|--------------|------|------------------------|---|-------|--------|
| 6217-020-030 | 9541 | ALEXANDER AVE | 1 | 33.0 | 78.50 |
| 6217-020-031 | 9539 | ALEXANDER AVE | 1 | 33.0 | 78.50 |
| 6217-020-032 | 9533 | ALEXANDER AVE | 1 | 33.0 | 78.50 |
| 6217-020-033 | 9529 | ALEXANDER AVE | 1 | 33.0 | 78.50 |
| 6217-020-034 | 9525 | ALEXANDER AVE | 1 | 33.0 | 78.50 |
| 6217-020-035 | 9517 | ALEXANDER AVE | 1 | 50.0 | 118.95 |
| 6217-020-036 | 9513 | ALEXANDER AVE | 1 | 50.0 | 118.95 |
| 6217-020-037 | 4382 | DUANE WAY | 1 | 60.0 | 142.73 |
| 6217-020-038 | 9611 | ALEXANDER AVE | 1 | 66.0 | 157.01 |
| 6217-021-001 | 9508 | ALEXANDER AVE APT 000E | 1 | 60.0 | 142.73 |
| 6217-021-002 | 9516 | ALEXANDER AVE | 1 | 69.0 | 164.14 |
| 6217-021-003 | 9524 | ALEXANDER AVE | 1 | 60.0 | 142.73 |
| 6217-021-004 | 9530 | ALEXANDER AVE | 1 | 47.0 | 111.81 |
| 6217-021-005 | 9534 | ALEXANDER AVE | 1 | 44.0 | 104.67 |
| 6217-021-006 | 9538 | ALEXANDER AVE | 1 | 44.0 | 104.67 |
| 6217-021-007 | 9548 | ALEXANDER AVE | 1 | 66.0 | 157.01 |
| 6217-021-008 | 9600 | ALEXANDER AVE | 1 | 66.0 | 157.01 |
| 6217-021-009 | 9608 | ALEXANDER AVE | 1 | 33.0 | 78.50 |
| 6217-021-013 | 9632 | ALEXANDER AVE | 1 | 42.0 | 99.91 |
| 6217-021-014 | 9636 | ALEXANDER AVE | 1 | 42.0 | 99.91 |
| 6217-021-015 | 9644 | ALEXANDER AVE | 1 | 42.0 | 99.91 |
| 6217-021-018 | 9637 | BRYSON AVE | 1 | 48.0 | 114.19 |
| 6217-021-019 | 9633 | BRYSON AVE | 1 | 33.0 | 78.50 |
| 6217-021-020 | 9629 | BRYSON AVE | 1 | 33.0 | 78.50 |
| 6217-021-021 | 9627 | BRYSON AVE | 1 | 33.0 | 78.50 |
| 6217-021-022 | 9621 | BRYSON AVE | 1 | 33.0 | 78.50 |
| 6217-021-023 | 9617 | BRYSON AVE | 1 | 33.0 | 78.50 |
| 6217-021-024 | 9613 | BRYSON AVE | 1 | 33.0 | 78.50 |
| 6217-021-025 | 9607 | BRYSON AVE | 1 | 50.0 | 118.95 |
| 6217-021-026 | 9551 | BRYSON AVE | 1 | 49.0 | 116.57 |
| 6217-021-027 | 9549 | BRYSON AVE | 1 | 33.0 | 78.50 |
| 6217-021-030 | 9535 | BRYSON AVE | 1 | 50.0 | 118.95 |
| 6217-021-031 | 9529 | BRYSON AVE | 1 | 50.0 | 118.95 |
| 6217-021-032 | 9521 | BRYSON AVE | 1 | 33.0 | 78.50 |
| 6217-021-033 | 9519 | BRYSON AVE | 1 | 55.0 | 130.84 |
| 6217-021-034 | 9513 | BRYSON AVE | 1 | 44.0 | 104.67 |
| 6217-021-035 | 9505 | BRYSON AVE | 1 | 60.0 | 142.73 |
| 6217-021-036 | 9618 | ALEXANDER AVE | 1 | 165.0 | 392.52 |
| 6217-021-037 | 9543 | BRYSON AVE | 1 | 66.0 | 157.01 |
| 6217-021-038 | 9643 | BRYSON AVE | 1 | 45.0 | 107.05 |
| 6217-022-001 | 9504 | BRYSON AVE | 1 | 27.0 | 64.23 |
| 6217-022-002 | 9508 | BRYSON AVE | 1 | 33.0 | 78.50 |
| 6217-022-003 | 9512 | BRYSON AVE | 1 | 38.0 | 90.40 |
| 6217-022-004 | 9520 | BRYSON AVE | 1 | 45.0 | 107.05 |
| 6217-022-005 | 9524 | BRYSON AVE | 1 | 50.0 | 118.95 |
| 6217-022-006 | 9528 | BRYSON AVE | 1 | 33.0 | 78.50 |
| 6217-022-007 | 9532 | BRYSON AVE | 1 | 33.0 | 78.50 |
| 6217-022-008 | 9536 | BRYSON AVE | 1 | 33.0 | 78.50 |
| 6217-022-009 | 9540 | BRYSON AVE | 1 | 33.0 | 78.50 |
| 6217-022-010 | 9544 | BRYSON AVE | 1 | 33.0 | 78.50 |
| 6217-022-011 | 9548 | BRYSON AVE | 1 | 33.0 | 78.50 |
| 6217-022-012 | 9600 | BRYSON AVE | 1 | 33.0 | 78.50 |
| 6217-022-013 | 9604 | BRYSON AVE | 1 | 33.0 | 78.50 |
| 6217-022-014 | 9608 | BRYSON AVE | 1 | 33.0 | 78.50 |
| 6217-022-015 | 9612 | BRYSON AVE | 1 | 33.0 | 78.50 |
| 6217-022-016 | 9616 | BRYSON AVE | 1 | 33.0 | 78.50 |
| 6217-022-017 | 9620 | BRYSON AVE | 1 | 33.0 | 78.50 |
| 6217-022-018 | 9626 | BRYSON AVE | 1 | 33.0 | 78.50 |
| 6217-022-019 | 9630 | BRYSON AVE | 1 | 50.0 | 118.95 |
| 6217-022-020 | 9636 | BRYSON AVE | 1 | 50.0 | 118.95 |
| 6217-022-021 | 9642 | BRYSON AVE | 1 | 60.0 | 142.73 |
| 6217-022-022 | 9641 | HUNT AVE | 1 | 60.0 | 142.73 |
| 6217-022-023 | 9637 | HUNT AVE | 1 | 66.0 | 157.01 |

| | | | | | |
|--------------|------|--------------|---|------|--------|
| 6217-022-024 | 9629 | HUNT AVE | 1 | 41.0 | 97.53 |
| 6217-022-025 | 9623 | HUNT AVE | 1 | 50.0 | 118.95 |
| 6217-022-026 | 9617 | HUNT AVE | 1 | 41.0 | 97.53 |
| 6217-022-027 | 9611 | HUNT AVE | 1 | 66.0 | 157.01 |
| 6217-022-028 | 9605 | HUNT AVE | 1 | 33.0 | 78.50 |
| 6217-022-029 | 9601 | HUNT AVE | 1 | 33.0 | 78.50 |
| 6217-022-030 | 9549 | HUNT AVE | 1 | 33.0 | 78.50 |
| 6217-022-031 | 9545 | HUNT AVE | 1 | 33.0 | 78.50 |
| 6217-022-032 | 9541 | HUNT AVE | 1 | 33.0 | 78.50 |
| 6217-022-033 | 9537 | HUNT AVE | 1 | 33.0 | 78.50 |
| 6217-022-034 | 9533 | HUNT AVE | 1 | 44.0 | 104.67 |
| 6217-022-035 | 9525 | HUNT AVE | 1 | 55.0 | 130.84 |
| 6217-022-036 | 9521 | HUNT AVE | 1 | 49.0 | 116.57 |
| 6217-022-037 | 9513 | HUNT AVE | 1 | 50.0 | 118.95 |
| 6217-022-038 | 9505 | HUNT AVE | 1 | 60.0 | 142.73 |
| 6217-023-001 | 9509 | DOROTHY AVE | 1 | 60.0 | 142.73 |
| 6217-023-002 | 9515 | DOROTHY AVE | 1 | 50.0 | 118.95 |
| 6217-023-003 | 9519 | DOROTHY AVE | 1 | 50.0 | 118.95 |
| 6217-023-004 | 9525 | DOROTHY AVE | 1 | 50.0 | 118.95 |
| 6217-023-005 | 9529 | DOROTHY AVE | 1 | 50.0 | 118.95 |
| 6217-023-006 | 9533 | DOROTHY AVE | 1 | 50.0 | 118.95 |
| 6217-023-007 | 9539 | DOROTHY AVE | 1 | 50.0 | 118.95 |
| 6217-023-008 | 9601 | DOROTHY AVE | 1 | 50.0 | 118.95 |
| 6217-023-009 | 9603 | DOROTHY AVE | 1 | 40.0 | 95.16 |
| 6217-023-010 | 9609 | DOROTHY AVE | 1 | 50.0 | 118.95 |
| 6217-023-011 | 9615 | DOROTHY AVE | 1 | 50.0 | 118.95 |
| 6217-023-012 | 9619 | DOROTHY AVE | 1 | 50.0 | 118.95 |
| 6217-023-013 | 9623 | DOROTHY AVE | 1 | 50.0 | 118.95 |
| 6217-023-014 | 9629 | DOROTHY AVE | 1 | 40.0 | 95.16 |
| 6217-023-015 | 9633 | DOROTHY AVE | 1 | 40.0 | 95.16 |
| 6217-023-016 | 9639 | DOROTHY AVE | 1 | 50.0 | 118.95 |
| 6217-023-017 | 9508 | HUNT AVE | 1 | 52.0 | 123.70 |
| 6217-023-018 | 9514 | HUNT AVE | 1 | 52.0 | 123.70 |
| 6217-023-019 | 9520 | HUNT AVE | 1 | 52.0 | 123.70 |
| 6217-023-020 | 9526 | HUNT AVE | 1 | 52.0 | 123.70 |
| 6217-023-021 | 9532 | HUNT AVE | 1 | 52.0 | 123.70 |
| 6217-023-022 | 9536 | HUNT AVE | 1 | 52.0 | 123.70 |
| 6217-023-023 | 9542 | HUNT AVE | 1 | 52.0 | 123.70 |
| 6217-023-024 | 9600 | HUNT AVE | 1 | 52.0 | 123.70 |
| 6217-023-025 | 9606 | HUNT AVE | 1 | 52.0 | 123.70 |
| 6217-023-026 | 9612 | HUNT AVE | 1 | 52.0 | 123.70 |
| 6217-023-027 | 9618 | HUNT AVE | 1 | 52.0 | 123.70 |
| 6217-023-028 | 9622 | HUNT AVE | 1 | 42.0 | 99.91 |
| 6217-023-029 | 9626 | HUNT AVE | 1 | 42.0 | 99.91 |
| 6217-023-030 | 9632 | HUNT AVE | 1 | 42.0 | 99.91 |
| 6217-023-031 | 9636 | HUNT AVE | 1 | 42.0 | 99.91 |
| 6217-023-032 | 9642 | HUNT AVE | 1 | 40.0 | 95.16 |
| 6217-024-001 | 9638 | DOROTHY AVE | 1 | 50.0 | 118.95 |
| 6217-024-002 | 9632 | DOROTHY AVE | 1 | 40.0 | 95.16 |
| 6217-024-003 | 9628 | DOROTHY AVE | 1 | 40.0 | 95.16 |
| 6217-024-004 | 9624 | DOROTHY AVE | 1 | 57.0 | 135.60 |
| 6217-024-005 | 9616 | DOROTHY AVE | 1 | 57.0 | 135.60 |
| 6217-024-006 | 9612 | DOROTHY AVE | 1 | 52.0 | 123.70 |
| 6217-024-007 | 9606 | DOROTHY AVE | 1 | 52.0 | 123.70 |
| 6217-024-010 | 9538 | DOROTHY AVE | 1 | 53.0 | 126.08 |
| 6217-024-011 | 9534 | DOROTHY AVE | 1 | 53.0 | 126.08 |
| 6217-024-012 | 9530 | DOROTHY AVE | 1 | 53.0 | 126.08 |
| 6217-024-013 | 9524 | DOROTHY AVE | 1 | 53.0 | 126.08 |
| 6217-024-014 | 9518 | DOROTHY AVE | 1 | 53.0 | 126.08 |
| 6217-024-015 | 9514 | DOROTHY AVE | 1 | 53.0 | 126.08 |
| 6217-024-016 | 9510 | DOROTHY AVE | 1 | 63.0 | 149.87 |
| 6217-024-017 | 9509 | KAUFFMAN AVE | 1 | 52.0 | 123.70 |
| 6217-024-018 | 9511 | KAUFFMAN AVE | 1 | 40.0 | 95.16 |

| | | | | |
|--------------|--------------------|---|-------|--------|
| 6217-024-019 | 9517 KAUFFMAN AVE | 1 | 40.0 | 95.16 |
| 6217-024-020 | 9521 KAUFFMAN AVE | 1 | 52.0 | 123.70 |
| 6217-024-021 | 9527 KAUFFMAN AVE | 1 | 52.0 | 123.70 |
| 6217-024-022 | 9533 KAUFFMAN AVE | 1 | 52.0 | 123.70 |
| 6217-024-023 | 9537 KAUFFMAN AVE | 1 | 52.0 | 123.70 |
| 6217-024-024 | 9541 KAUFFMAN AVE | 1 | 52.0 | 123.70 |
| 6217-024-027 | 9609 KAUFFMAN AVE | 1 | 52.0 | 123.70 |
| 6217-024-028 | 9615 KAUFFMAN AVE | 1 | 52.0 | 123.70 |
| 6217-024-029 | 9619 KAUFFMAN AVE | 1 | 52.0 | 123.70 |
| 6217-024-030 | 9625 KAUFFMAN AVE | 1 | 52.0 | 123.70 |
| 6217-024-031 | 9629 KAUFFMAN AVE | 1 | 40.0 | 95.16 |
| 6217-024-032 | 9633 KAUFFMAN AVE | 1 | 40.0 | 95.16 |
| 6217-024-033 | 9639 KAUFFMAN AVE | 1 | 50.0 | 118.95 |
| 6217-024-034 | 9602 DOROTHY AVE | 1 | 53.0 | 126.08 |
| 6217-024-035 | 9603 KAUFFMAN AVE | 1 | 52.0 | 123.70 |
| 6218-001-042 | 4476 TWEEDY BLVD | 2 | 256.0 | 609.00 |
| 6218-001-043 | NO SITUS AVAILABLE | 1 | 60.0 | 142.73 |
| 6218-001-044 | NO SITUS AVAILABLE | 1 | 50.0 | 118.95 |
| 6218-001-045 | 10007 HUNT AVE | 1 | 50.0 | 118.95 |
| 6218-001-046 | NO SITUS AVAILABLE | 1 | 50.0 | 118.95 |
| 6218-001-047 | 10011 HUNT AVE | 1 | 50.0 | 118.95 |
| 6218-001-048 | 10012 BRYSON AVE | 1 | 50.0 | 118.95 |
| 6218-001-049 | 10019 HUNT AVE | 1 | 50.0 | 118.95 |
| 6218-001-050 | 10018 BRYSON AVE | 1 | 50.0 | 118.95 |
| 6218-001-051 | 10025 HUNT AVE | 1 | 50.0 | 118.95 |
| 6218-001-052 | 10024 BRYSON AVE | 1 | 50.0 | 118.95 |
| 6218-001-053 | 10030 BRYSON AVE | 1 | 50.0 | 118.95 |
| 6218-001-054 | 10031 HUNT AVE | 1 | 94.0 | 223.62 |
| 6218-001-056 | 10107 HUNT AVE | 1 | 56.0 | 133.22 |
| 6218-001-058 | 10113 HUNT AVE | 1 | 50.0 | 118.95 |
| 6218-001-059 | 10112 BRYSON AVE | 1 | 50.0 | 118.95 |
| 6218-001-060 | 10119 HUNT AVE | 1 | 50.0 | 118.95 |
| 6218-001-061 | 10118 BRYSON AVE | 1 | 50.0 | 118.95 |
| 6218-001-062 | 10125 HUNT AVE | 1 | 50.0 | 118.95 |
| 6218-001-063 | 10124 BRYSON AVE | 1 | 50.0 | 118.95 |
| 6218-001-064 | 10131 HUNT AVE | 1 | 50.0 | 118.95 |
| 6218-001-065 | 10130 BRYSON AVE | 1 | 50.0 | 118.95 |
| 6218-001-066 | 10141 HUNT AVE | 1 | 76.0 | 180.80 |
| 6218-001-067 | 10140 BRYSON AVE | 1 | 76.0 | 180.80 |
| 6218-001-068 | 10100 BRYSON AVE | 1 | 100.0 | 237.89 |
| 6218-002-041 | 10205 HUNT AVE | 1 | 71.0 | 168.90 |
| 6218-002-042 | 10210 BRYSON AVE | 1 | 71.0 | 168.90 |
| 6218-002-043 | 10217 HUNT AVE | 1 | 50.0 | 118.95 |
| 6218-002-044 | 10216 BRYSON AVE | 1 | 50.0 | 118.95 |
| 6218-002-045 | 10221 HUNT AVE | 1 | 50.0 | 118.95 |
| 6218-002-046 | 10222 BRYSON AVE | 1 | 50.0 | 118.95 |
| 6218-002-047 | 10225 HUNT AVE | 1 | 50.0 | 118.95 |
| 6218-002-048 | 10228 BRYSON AVE | 1 | 50.0 | 118.95 |
| 6218-002-049 | 10235 HUNT AVE | 1 | 50.0 | 118.95 |
| 6218-002-050 | 10234 BRYSON AVE | 1 | 40.0 | 95.16 |
| 6218-002-051 | 10240 BRYSON AVE | 1 | 61.0 | 145.11 |
| 6218-002-052 | 10241 HUNT AVE | 1 | 50.0 | 118.95 |
| 6218-002-053 | 10247 HUNT AVE | 1 | 50.0 | 118.95 |
| 6218-002-054 | 10246 BRYSON AVE | 1 | 50.0 | 118.95 |
| 6218-002-055 | 10253 HUNT AVE | 1 | 50.0 | 118.95 |
| 6218-002-056 | 10252 BRYSON AVE | 1 | 50.0 | 118.95 |
| 6218-002-057 | 10301 HUNT AVE | 1 | 50.0 | 118.95 |
| 6218-002-058 | 10300 BRYSON AVE | 1 | 50.0 | 118.95 |
| 6218-002-059 | 10307 HUNT AVE | 1 | 50.0 | 118.95 |
| 6218-002-060 | 10306 BRYSON AVE | 1 | 50.0 | 118.95 |
| 6218-002-061 | 10313 HUNT AVE | 1 | 50.0 | 118.95 |
| 6218-002-062 | 10312 BRYSON AVE | 1 | 50.0 | 118.95 |
| 6218-002-063 | 10319 HUNT AVE | 1 | 50.0 | 118.95 |

| | | | | | |
|--------------|-------|---------------|---|------|--------|
| 6218-002-064 | 10318 | BRYSON AVE | 1 | 50.0 | 118.95 |
| 6218-002-065 | 10325 | HUNT AVE | 1 | 50.0 | 118.95 |
| 6218-002-066 | 10324 | BRYSON AVE | 1 | 50.0 | 118.95 |
| 6218-002-067 | 10331 | HUNT AVE | 1 | 50.0 | 118.95 |
| 6218-002-068 | 10330 | BRYSON AVE | 1 | 50.0 | 118.95 |
| 6218-002-069 | 10337 | HUNT AVE | 1 | 50.0 | 118.95 |
| 6218-002-070 | 10336 | BRYSON AVE | 1 | 50.0 | 118.95 |
| 6218-002-071 | 10341 | HUNT AVE | 1 | 50.0 | 118.95 |
| 6218-002-072 | 10340 | BRYSON AVE | 1 | 50.0 | 118.95 |
| 6218-002-073 | 10347 | HUNT AVE | 1 | 50.0 | 118.95 |
| 6218-002-074 | 10346 | BRYSON AVE | 1 | 50.0 | 118.95 |
| 6218-002-075 | 10353 | HUNT AVE | 1 | 50.0 | 118.95 |
| 6218-002-076 | 10352 | BRYSON AVE | 1 | 50.0 | 118.95 |
| 6218-003-046 | 10408 | BRYSON AVE | 1 | 50.0 | 118.95 |
| 6218-003-047 | 10415 | HUNT AVE | 1 | 50.0 | 118.95 |
| 6218-003-048 | 10414 | BRYSON AVE | 1 | 50.0 | 118.95 |
| 6218-003-049 | 10421 | HUNT AVE | 1 | 50.0 | 118.95 |
| 6218-003-050 | 10420 | BRYSON AVE | 1 | 50.0 | 118.95 |
| 6218-003-051 | 10427 | HUNT AVE | 1 | 50.0 | 118.95 |
| 6218-003-052 | 10426 | BRYSON AVE | 1 | 50.0 | 118.95 |
| 6218-003-053 | 10433 | HUNT AVE | 1 | 50.0 | 118.95 |
| 6218-003-054 | 10432 | BRYSON AVE | 1 | 50.0 | 118.95 |
| 6218-003-055 | 10439 | HUNT AVE | 1 | 50.0 | 118.95 |
| 6218-003-056 | 10438 | BRYSON AVE | 1 | 50.0 | 118.95 |
| 6218-003-057 | 10503 | HUNT AVE | 1 | 50.0 | 118.95 |
| 6218-003-058 | 10502 | BRYSON AVE | 1 | 50.0 | 118.95 |
| 6218-003-059 | 10509 | HUNT AVE | 1 | 50.0 | 118.95 |
| 6218-003-060 | 10508 | BRYSON AVE | 1 | 50.0 | 118.95 |
| 6218-003-061 | 10515 | HUNT AVE | 1 | 50.0 | 118.95 |
| 6218-003-062 | 10514 | BRYSON AVE | 1 | 50.0 | 118.95 |
| 6218-003-063 | 10521 | HUNT AVE | 1 | 50.0 | 118.95 |
| 6218-003-064 | 10520 | BRYSON AVE | 1 | 50.0 | 118.95 |
| 6218-003-065 | 10527 | HUNT AVE | 1 | 50.0 | 118.95 |
| 6218-003-066 | 10526 | BRYSON AVE | 1 | 50.0 | 118.95 |
| 6218-003-067 | 10531 | HUNT AVE | 1 | 50.0 | 118.95 |
| 6218-003-068 | 10530 | BRYSON AVE | 1 | 50.0 | 118.95 |
| 6218-003-069 | 10601 | HUNT AVE | 1 | 50.0 | 118.95 |
| 6218-003-070 | 10600 | BRYSON AVE | 1 | 50.0 | 118.95 |
| 6218-003-071 | 10607 | HUNT AVE | 1 | 50.0 | 118.95 |
| 6218-003-072 | 10606 | BRYSON AVE | 1 | 50.0 | 118.95 |
| 6218-003-073 | 10613 | HUNT AVE | 1 | 50.0 | 118.95 |
| 6218-003-074 | 10612 | BRYSON AVE | 1 | 50.0 | 118.95 |
| 6218-003-078 | 10409 | HUNT AVE | 1 | 50.0 | 118.95 |
| 6218-004-045 | 10408 | ALEXANDER AVE | 1 | 50.0 | 118.95 |
| 6218-004-046 | 10414 | ALEXANDER AVE | 1 | 50.0 | 118.95 |
| 6218-004-047 | 10420 | ALEXANDER AVE | 1 | 50.0 | 118.95 |
| 6218-004-048 | 10426 | ALEXANDER AVE | 1 | 50.0 | 118.95 |
| 6218-004-049 | 10432 | ALEXANDER AVE | 1 | 50.0 | 118.95 |
| 6218-004-050 | 10438 | ALEXANDER AVE | 1 | 50.0 | 118.95 |
| 6218-004-051 | 10502 | ALEXANDER AVE | 1 | 50.0 | 118.95 |
| 6218-004-052 | 10508 | ALEXANDER AVE | 1 | 50.0 | 118.95 |
| 6218-004-053 | 10514 | ALEXANDER AVE | 1 | 50.0 | 118.95 |
| 6218-004-054 | 10520 | ALEXANDER AVE | 1 | 54.0 | 128.46 |
| 6218-004-055 | 10526 | ALEXANDER AVE | 1 | 46.0 | 109.43 |
| 6218-004-056 | 10530 | ALEXANDER AVE | 1 | 50.0 | 118.95 |
| 6218-004-057 | 10600 | ALEXANDER AVE | 1 | 50.0 | 118.95 |
| 6218-004-058 | 10606 | ALEXANDER AVE | 1 | 50.0 | 118.95 |
| 6218-004-059 | 10612 | ALEXANDER AVE | 1 | 50.0 | 118.95 |
| 6218-004-065 | 10611 | BRYSON AVE | 1 | 50.0 | 118.95 |
| 6218-004-066 | 10607 | BRYSON AVE | 1 | 50.0 | 118.95 |
| 6218-004-067 | 10601 | BRYSON AVE | 1 | 50.0 | 118.95 |
| 6218-004-068 | 10531 | BRYSON AVE | 1 | 50.0 | 118.95 |
| 6218-004-069 | 10527 | BRYSON AVE | 1 | 50.0 | 118.95 |

| | | | | | |
|--------------|-------|---------------|---|-------|--------|
| 6218-004-070 | 10521 | BRYSON AVE | 1 | 50.0 | 118.95 |
| 6218-004-071 | 10515 | BRYSON AVE | 1 | 50.0 | 118.95 |
| 6218-004-072 | 10509 | BRYSON AVE | 1 | 50.0 | 118.95 |
| 6218-004-073 | 10503 | BRYSON AVE | 1 | 50.0 | 118.95 |
| 6218-004-074 | 10439 | BRYSON AVE | 1 | 50.0 | 118.95 |
| 6218-004-075 | 10433 | BRYSON AVE | 1 | 50.0 | 118.95 |
| 6218-004-076 | 10427 | BRYSON AVE | 1 | 50.0 | 118.95 |
| 6218-004-077 | 10421 | BRYSON AVE | 1 | 50.0 | 118.95 |
| 6218-004-078 | 10415 | BRYSON AVE | 1 | 50.0 | 118.95 |
| 6218-004-079 | 10405 | BRYSON AVE | 1 | 50.0 | 118.95 |
| 6218-005-043 | 10210 | ALEXANDER AVE | 1 | 71.0 | 168.90 |
| 6218-005-044 | 10216 | ALEXANDER AVE | 1 | 50.0 | 118.95 |
| 6218-005-045 | 10222 | ALEXANDER AVE | 1 | 50.0 | 118.95 |
| 6218-005-046 | 10228 | ALEXANDER AVE | 1 | 50.0 | 118.95 |
| 6218-005-047 | 10234 | ALEXANDER AVE | 1 | 50.0 | 118.95 |
| 6218-005-048 | 10240 | ALEXANDER AVE | 1 | 50.0 | 118.95 |
| 6218-005-049 | 10246 | ALEXANDER AVE | 1 | 53.0 | 126.08 |
| 6218-005-050 | 10252 | ALEXANDER AVE | 1 | 47.0 | 111.81 |
| 6218-005-051 | 10300 | ALEXANDER AVE | 1 | 50.0 | 118.95 |
| 6218-005-052 | 10306 | ALEXANDER AVE | 1 | 50.0 | 118.95 |
| 6218-005-053 | 10312 | ALEXANDER AVE | 1 | 50.0 | 118.95 |
| 6218-005-054 | 10318 | ALEXANDER AVE | 1 | 50.0 | 118.95 |
| 6218-005-055 | 10324 | ALEXANDER AVE | 1 | 50.0 | 118.95 |
| 6218-005-056 | 10330 | ALEXANDER AVE | 1 | 50.0 | 118.95 |
| 6218-005-057 | 10336 | ALEXANDER AVE | 1 | 50.0 | 118.95 |
| 6218-005-058 | 10340 | ALEXANDER AVE | 1 | 50.0 | 118.95 |
| 6218-005-059 | 10344 | ALEXANDER AVE | 1 | 50.0 | 118.95 |
| 6218-005-060 | 10352 | ALEXANDER AVE | 1 | 50.0 | 118.95 |
| 6218-005-061 | 10353 | BRYSON AVE | 1 | 50.0 | 118.95 |
| 6218-005-062 | 10347 | BRYSON AVE | 1 | 50.0 | 118.95 |
| 6218-005-063 | 10341 | BRYSON AVE | 1 | 50.0 | 118.95 |
| 6218-005-064 | 10337 | BRYSON AVE | 1 | 50.0 | 118.95 |
| 6218-005-065 | 10329 | BRYSON AVE | 1 | 50.0 | 118.95 |
| 6218-005-066 | 10325 | BRYSON AVE | 1 | 50.0 | 118.95 |
| 6218-005-067 | 10319 | BRYSON AVE | 1 | 50.0 | 118.95 |
| 6218-005-068 | 10311 | BRYSON AVE | 1 | 50.0 | 118.95 |
| 6218-005-069 | 10307 | BRYSON AVE | 1 | 50.0 | 118.95 |
| 6218-005-070 | 10301 | BRYSON AVE | 1 | 50.0 | 118.95 |
| 6218-005-071 | 10253 | BRYSON AVE | 1 | 50.0 | 118.95 |
| 6218-005-072 | 10247 | BRYSON AVE | 1 | 50.0 | 118.95 |
| 6218-005-073 | 10241 | BRYSON AVE | 1 | 50.0 | 118.95 |
| 6218-005-074 | 10235 | BRYSON AVE | 1 | 50.0 | 118.95 |
| 6218-005-075 | 10229 | BRYSON AVE | 1 | 50.0 | 118.95 |
| 6218-005-076 | 10223 | BRYSON AVE | 1 | 50.0 | 118.95 |
| 6218-005-077 | 10215 | BRYSON AVE | 1 | 50.0 | 118.95 |
| 6218-005-079 | 10205 | BRYSON AVE | 1 | 71.0 | 168.90 |
| 6218-005-080 | 4414 | MICHIGAN AVE | 1 | 52.88 | 125.80 |
| 6218-006-042 | 4400 | TWEEDY BLVD | 2 | 150.0 | 356.84 |
| 6218-006-043 | 4400 | TWEEDY BLVD | 1 | 160.0 | 380.62 |
| 6218-006-044 | 10012 | ALEXANDER AVE | 1 | 50.0 | 118.95 |
| 6218-006-045 | 10018 | ALEXANDER AVE | 1 | 50.0 | 118.95 |
| 6218-006-046 | 10024 | ALEXANDER AVE | 1 | 50.0 | 118.95 |
| 6218-006-047 | 10030 | ALEXANDER AVE | 1 | 50.0 | 118.95 |
| 6218-006-048 | 10100 | ALEXANDER AVE | 1 | 50.0 | 118.95 |
| 6218-006-049 | 10106 | ALEXANDER AVE | 1 | 50.0 | 118.95 |
| 6218-006-050 | 10112 | ALEXANDER AVE | 1 | 50.0 | 118.95 |
| 6218-006-051 | 10118 | ALEXANDER AVE | 1 | 50.0 | 118.95 |
| 6218-006-052 | 10124 | ALEXANDER AVE | 1 | 50.0 | 118.95 |
| 6218-006-053 | 10130 | ALEXANDER AVE | 1 | 50.0 | 118.95 |
| 6218-006-055 | 10141 | BRYSON AVE | 1 | 76.0 | 180.80 |
| 6218-006-056 | 10131 | BRYSON AVE | 1 | 50.0 | 118.95 |
| 6218-006-057 | 10125 | BRYSON AVE | 1 | 50.0 | 118.95 |
| 6218-006-058 | 10119 | BRYSON AVE | 1 | 50.0 | 118.95 |

| | | | | | |
|--------------|-------|--------------------|---|-------|--------|
| 6218-006-059 | 10113 | BRYSON AVE | 1 | 50.0 | 118.95 |
| 6218-006-060 | 10107 | BRYSON AVE | 1 | 50.0 | 118.95 |
| 6218-006-061 | 10101 | BRYSON AVE | 1 | 50.0 | 118.95 |
| 6218-006-062 | 10031 | BRYSON AVE | 1 | 50.0 | 118.95 |
| 6218-006-063 | 10025 | BRYSON AVE | 1 | 50.0 | 118.95 |
| 6218-006-064 | 10019 | BRYSON AVE | 1 | 50.0 | 118.95 |
| 6218-006-065 | 10011 | BRYSON AVE | 1 | 50.0 | 118.95 |
| 6218-006-066 | 10007 | BRYSON AVE | 1 | 50.0 | 118.95 |
| 6218-006-067 | | NO SITUS AVAILABLE | 1 | 50.0 | 118.95 |
| 6218-006-068 | | NO SITUS AVAILABLE | 1 | 80.0 | 190.31 |
| 6218-006-069 | 4444 | TWEEDY BLVD | 1 | 50.0 | 118.95 |
| 6218-006-070 | 4420 | TWEEDY BLVD | 2 | 95.0 | 226.00 |
| 6218-006-071 | 10140 | ALEXANDER AVE | 1 | 76.0 | 180.80 |
| 6218-006-072 | 4411 | MICHIGAN AVE | 1 | 65.0 | 154.63 |
| 6218-007-041 | 10141 | ALEXANDER AVE | 1 | 76.0 | 180.80 |
| 6218-007-042 | 10131 | ALEXANDER AVE | 1 | 50.0 | 118.95 |
| 6218-007-043 | 10125 | ALEXANDER AVE | 1 | 50.0 | 118.95 |
| 6218-007-044 | 10119 | ALEXANDER AVE | 1 | 50.0 | 118.95 |
| 6218-007-045 | 10113 | ALEXANDER AVE | 1 | 50.0 | 118.95 |
| 6218-007-046 | 10107 | ALEXANDER AVE | 1 | 50.0 | 118.95 |
| 6218-007-047 | 10101 | ALEXANDER AVE | 1 | 50.0 | 118.95 |
| 6218-007-048 | 10029 | ALEXANDER AVE | 1 | 50.0 | 118.95 |
| 6218-007-049 | 10025 | ALEXANDER AVE | 1 | 50.0 | 118.95 |
| 6218-007-050 | 10019 | ALEXANDER AVE | 1 | 50.0 | 118.95 |
| 6218-007-051 | 10011 | ALEXANDER AVE | 1 | 50.0 | 118.95 |
| 6218-007-052 | 10007 | ALEXANDER AVE | 1 | 50.0 | 118.95 |
| 6218-007-053 | 4382 | TWEEDY BLVD | 2 | 78.0 | 185.55 |
| 6218-007-054 | 4354 | TWEEDY BLVD | 2 | 182.0 | 432.96 |
| 6218-007-055 | | NO SITUS AVAILABLE | 1 | 50.0 | 118.95 |
| 6218-007-056 | | NO SITUS AVAILABLE | 1 | 50.0 | 118.95 |
| 6218-007-057 | 10006 | BOWMAN AVE | 1 | 50.0 | 118.95 |
| 6218-007-058 | 10010 | BOWMAN AVE | 1 | 50.0 | 118.95 |
| 6218-007-059 | 10018 | BOWMAN AVE | 1 | 40.0 | 95.16 |
| 6218-007-060 | 10024 | BOWMAN AVE | 1 | 40.0 | 95.16 |
| 6218-007-061 | 10030 | BOWMAN AVE | 1 | 40.0 | 95.16 |
| 6218-007-062 | 10034 | BOWMAN AVE | 1 | 40.0 | 95.16 |
| 6218-007-063 | 10100 | BOWMAN AVE | 1 | 40.0 | 95.16 |
| 6218-007-064 | 10106 | BOWMAN AVE | 1 | 50.0 | 118.95 |
| 6218-007-065 | 10112 | BOWMAN AVE | 1 | 50.0 | 118.95 |
| 6218-007-066 | 10116 | BOWMAN AVE | 1 | 50.0 | 118.95 |
| 6218-007-067 | 10124 | BOWMAN AVE | 1 | 50.0 | 118.95 |
| 6218-007-068 | 10130 | BOWMAN AVE | 1 | 50.0 | 118.95 |
| 6218-007-069 | 10136 | BOWMAN AVE | 1 | 76.0 | 180.80 |
| 6218-008-042 | 10353 | ALEXANDER AVE | 1 | 50.0 | 118.95 |
| 6218-008-043 | 10347 | ALEXANDER AVE | 1 | 50.0 | 118.95 |
| 6218-008-044 | 10341 | ALEXANDER AVE | 1 | 50.0 | 118.95 |
| 6218-008-045 | 10337 | ALEXANDER AVE | 1 | 50.0 | 118.95 |
| 6218-008-046 | 10329 | ALEXANDER AVE | 1 | 50.0 | 118.95 |
| 6218-008-047 | 10325 | ALEXANDER AVE | 1 | 50.0 | 118.95 |
| 6218-008-048 | 10319 | ALEXANDER AVE | 1 | 50.0 | 118.95 |
| 6218-008-049 | 10311 | ALEXANDER AVE | 1 | 50.0 | 118.95 |
| 6218-008-050 | 10307 | ALEXANDER AVE | 1 | 50.0 | 118.95 |
| 6218-008-051 | 10301 | ALEXANDER AVE | 1 | 50.0 | 118.95 |
| 6218-008-052 | 10253 | ALEXANDER AVE | 1 | 50.0 | 118.95 |
| 6218-008-053 | 10247 | ALEXANDER AVE | 1 | 50.0 | 118.95 |
| 6218-008-054 | 10241 | ALEXANDER AVE | 1 | 50.0 | 118.95 |
| 6218-008-055 | 10235 | ALEXANDER AVE | 1 | 50.0 | 118.95 |
| 6218-008-056 | 10229 | ALEXANDER AVE | 1 | 50.0 | 118.95 |
| 6218-008-057 | 10223 | ALEXANDER AVE | 1 | 50.0 | 118.95 |
| 6218-008-058 | 10217 | ALEXANDER AVE | 1 | 50.0 | 118.95 |
| 6218-008-059 | 10211 | ALEXANDER AVE | 1 | 71.0 | 168.90 |
| 6218-008-060 | 10210 | BOWMAN AVE | 1 | 71.0 | 168.90 |
| 6218-008-061 | 10216 | BOWMAN AVE | 1 | 50.0 | 118.95 |

| | | | | | |
|--------------|-------|------------------|---|------|--------|
| 6218-008-062 | 10222 | BOWMAN AVE | 1 | 50.0 | 118.95 |
| 6218-008-063 | 10228 | BOWMAN AVE | 1 | 50.0 | 118.95 |
| 6218-008-064 | 10234 | BOWMAN AVE | 1 | 50.0 | 118.95 |
| 6218-008-065 | 10240 | BOWMAN AVE | 1 | 50.0 | 118.95 |
| 6218-008-066 | 10246 | BOWMAN AVE | 1 | 50.0 | 118.95 |
| 6218-008-067 | 10248 | BOWMAN AVE | 1 | 50.0 | 118.95 |
| 6218-008-068 | 10300 | BOWMAN AVE | 1 | 50.0 | 118.95 |
| 6218-008-069 | 10306 | BOWMAN AVE | 1 | 50.0 | 118.95 |
| 6218-008-070 | 10312 | BOWMAN AVE | 1 | 50.0 | 118.95 |
| 6218-008-071 | 10318 | BOWMAN AVE | 1 | 50.0 | 118.95 |
| 6218-008-072 | 10324 | BOWMAN AVE | 1 | 50.0 | 118.95 |
| 6218-008-073 | 10330 | BOWMAN AVE | 1 | 50.0 | 118.95 |
| 6218-008-074 | 10336 | BOWMAN AVE | 1 | 50.0 | 118.95 |
| 6218-008-075 | 10340 | BOWMAN AVE | 1 | 50.0 | 118.95 |
| 6218-008-076 | 10346 | BOWMAN AVE | 1 | 50.0 | 118.95 |
| 6218-008-077 | 10352 | BOWMAN AVE | 1 | 50.0 | 118.95 |
| 6218-009-048 | 10613 | ALEXANDER AVE | 1 | 50.0 | 118.95 |
| 6218-009-049 | 10607 | ALEXANDER AVE | 1 | 50.0 | 118.95 |
| 6218-009-050 | 10601 | ALEXANDER AVE | 1 | 50.0 | 118.95 |
| 6218-009-051 | 10531 | ALEXANDER AVE | 1 | 50.0 | 118.95 |
| 6218-009-052 | 10527 | ALEXANDER AVE | 1 | 50.0 | 118.95 |
| 6218-009-053 | 10521 | ALEXANDER AVE | 1 | 50.0 | 118.95 |
| 6218-009-054 | 10515 | ALEXANDER AVE | 1 | 50.0 | 118.95 |
| 6218-009-055 | 10509 | ALEXANDER AVE | 1 | 50.0 | 118.95 |
| 6218-009-056 | 10503 | ALEXANDER AVE | 1 | 50.0 | 118.95 |
| 6218-009-057 | 10439 | ALEXANDER AVE | 1 | 50.0 | 118.95 |
| 6218-009-058 | 10435 | ALEXANDER AVE | 1 | 50.0 | 118.95 |
| 6218-009-059 | 10427 | ALEXANDER AVE | 1 | 50.0 | 118.95 |
| 6218-009-060 | 10421 | ALEXANDER AVE | 1 | 50.0 | 118.95 |
| 6218-009-061 | 10415 | ALEXANDER AVE | 1 | 50.0 | 118.95 |
| 6218-009-062 | 10409 | ALEXANDER AVE | 1 | 50.0 | 118.95 |
| 6218-009-063 | 10408 | BOWMAN AVE | 1 | 50.0 | 118.95 |
| 6218-009-064 | 10414 | BOWMAN AVE | 1 | 50.0 | 118.95 |
| 6218-009-065 | 10420 | BOWMAN AVE | 1 | 50.0 | 118.95 |
| 6218-009-066 | 10426 | BOWMAN AVE | 1 | 50.0 | 118.95 |
| 6218-009-067 | 10432 | BOWMAN AVE | 1 | 50.0 | 118.95 |
| 6218-009-068 | 10438 | BOWMAN AVE | 1 | 50.0 | 118.95 |
| 6218-009-069 | 10502 | BOWMAN AVE | 1 | 50.0 | 118.95 |
| 6218-009-070 | 10508 | BOWMAN AVE | 1 | 50.0 | 118.95 |
| 6218-009-071 | 10514 | BOWMAN AVE | 1 | 50.0 | 118.95 |
| 6218-009-072 | 10520 | BOWMAN AVE | 1 | 50.0 | 118.95 |
| 6218-009-073 | 10526 | BOWMAN AVE | 1 | 50.0 | 118.95 |
| 6218-009-074 | 10530 | BOWMAN AVE | 1 | 50.0 | 118.95 |
| 6218-009-075 | 10600 | BOWMAN AVE | 1 | 50.0 | 118.95 |
| 6218-009-076 | 10606 | BOWMAN AVE | 1 | 50.0 | 118.95 |
| 6218-009-077 | 10612 | BOWMAN AVE | 1 | 50.0 | 118.95 |
| 6218-010-001 | 4096 | TWEEDY BLVD | 2 | 34.0 | 80.88 |
| 6218-010-002 | 4088 | TWEEDY BLVD | 2 | 65.0 | 154.63 |
| 6218-010-003 | 4078 | TWEEDY BLVD | 2 | 35.0 | 83.26 |
| 6218-010-007 | 9931 | SAN VINCENTE AVE | 1 | 50.0 | 118.95 |
| 6218-010-008 | 9937 | SAN VINCENTE AVE | 1 | 50.0 | 118.95 |
| 6218-010-009 | 10003 | SAN VINCENTE AVE | 1 | 50.0 | 118.95 |
| 6218-010-010 | 10011 | SAN VINCENTE AVE | 1 | 50.0 | 118.95 |
| 6218-010-015 | 10033 | SAN VINCENTE AVE | 1 | 50.0 | 118.95 |
| 6218-010-016 | 10101 | SAN VINCENTE AVE | 1 | 50.0 | 118.95 |
| 6218-010-017 | 10107 | SAN VINCENTE AVE | 1 | 50.0 | 118.95 |
| 6218-010-018 | 10117 | SAN VINCENTE AVE | 1 | 50.0 | 118.95 |
| 6218-010-019 | 10119 | SAN VINCENTE AVE | 1 | 50.0 | 118.95 |
| 6218-010-020 | 10125 | SAN VINCENTE AVE | 1 | 50.0 | 118.95 |
| 6218-010-021 | 10133 | SAN VINCENTE AVE | 1 | 50.0 | 118.95 |
| 6218-010-022 | 10135 | SAN VINCENTE AVE | 1 | 51.0 | 121.32 |
| 6218-010-023 | 4075 | MICHIGAN AVE | 1 | 52.0 | 123.70 |
| 6218-010-024 | 4055 | MICHIGAN AVE | 1 | 51.0 | 121.32 |

| | | | | | |
|--------------|-------|------------------|---|-------|--------|
| 6218-010-025 | 10132 | SAN MIGUEL AVE | 1 | 50.0 | 118.95 |
| 6218-010-026 | 10126 | SAN MIGUEL AVE | 1 | 50.0 | 118.95 |
| 6218-010-029 | 10112 | SAN MIGUEL AVE | 1 | 50.0 | 118.95 |
| 6218-010-030 | 10106 | SAN MIGUEL AVE | 1 | 50.0 | 118.95 |
| 6218-010-031 | 10036 | SAN MIGUEL AVE | 1 | 50.0 | 118.95 |
| 6218-010-032 | 10030 | SAN MIGUEL AVE | 1 | 50.0 | 118.95 |
| 6218-010-033 | 10022 | SAN MIGUEL AVE | 1 | 50.0 | 118.95 |
| 6218-010-034 | 10020 | SAN MIGUEL AVE | 1 | 50.0 | 118.95 |
| 6218-010-035 | 10008 | SAN MIGUEL AVE | 1 | 50.0 | 118.95 |
| 6218-010-036 | 10004 | SAN MIGUEL AVE | 1 | 50.0 | 118.95 |
| 6218-010-037 | 9936 | SAN MIGUEL AVE | 1 | 50.0 | 118.95 |
| 6218-010-038 | 9932 | SAN MIGUEL AVE | 1 | 50.0 | 118.95 |
| 6218-010-039 | 10015 | SAN VINCENTE AVE | 1 | 75.0 | 178.42 |
| 6218-010-042 | 10025 | SAN VINCENTE AVE | 1 | 50.0 | 118.95 |
| 6218-010-044 | 10122 | SAN MIGUEL AVE | 1 | 28.0 | 66.61 |
| 6218-010-045 | 10116 | SAN MIGUEL AVE | 1 | 48.0 | 114.19 |
| 6218-010-048 | 4058 | TWEEDY BLVD | 2 | 159.0 | 378.25 |
| 6218-011-001 | 4086 | MICHIGAN AVE | 1 | 46.0 | 109.43 |
| 6218-011-002 | 10211 | SAN VINCENTE AVE | 1 | 63.0 | 149.87 |
| 6218-011-005 | 10229 | SAN VINCENTE AVE | 1 | 50.0 | 118.95 |
| 6218-011-006 | 10235 | SAN VINCENTE AVE | 1 | 50.0 | 118.95 |
| 6218-011-007 | 10239 | SAN VINCENTE AVE | 1 | 50.0 | 118.95 |
| 6218-011-008 | 10247 | SAN VINCENTE AVE | 1 | 50.0 | 118.95 |
| 6218-011-009 | 10251 | SAN VINCENTE AVE | 1 | 50.0 | 118.95 |
| 6218-011-010 | 10257 | SAN VINCENTE AVE | 1 | 50.0 | 118.95 |
| 6218-011-011 | 10307 | SAN VINCENTE AVE | 1 | 50.0 | 118.95 |
| 6218-011-012 | 10313 | SAN VINCENTE AVE | 1 | 50.0 | 118.95 |
| 6218-011-013 | 10315 | SAN VINCENTE AVE | 1 | 50.0 | 118.95 |
| 6218-011-014 | 10323 | SAN VINCENTE AVE | 1 | 50.0 | 118.95 |
| 6218-011-015 | 10327 | SAN VINCENTE AVE | 1 | 50.0 | 118.95 |
| 6218-011-016 | 10335 | SAN VINCENTE AVE | 1 | 50.0 | 118.95 |
| 6218-011-017 | 10339 | SAN VINCENTE AVE | 1 | 50.0 | 118.95 |
| 6218-011-018 | 10345 | SAN VINCENTE AVE | 1 | 50.0 | 118.95 |
| 6218-011-019 | 10349 | SAN VINCENTE AVE | 1 | 50.0 | 118.95 |
| 6218-011-020 | 10348 | SAN MIGUEL AVE | 1 | 50.0 | 118.95 |
| 6218-011-021 | 10344 | SAN MIGUEL AVE | 1 | 50.0 | 118.95 |
| 6218-011-022 | 10340 | SAN MIGUEL AVE | 1 | 50.0 | 118.95 |
| 6218-011-023 | 10334 | SAN MIGUEL AVE | 1 | 50.0 | 118.95 |
| 6218-011-024 | 10328 | SAN MIGUEL AVE | 1 | 50.0 | 118.95 |
| 6218-011-025 | 10322 | SAN MIGUEL AVE | 1 | 50.0 | 118.95 |
| 6218-011-026 | 10316 | SAN MIGUEL AVE | 1 | 50.0 | 118.95 |
| 6218-011-029 | 10304 | SAN MIGUEL AVE | 1 | 50.0 | 118.95 |
| 6218-011-030 | 10300 | SAN MIGUEL AVE | 1 | 50.0 | 118.95 |
| 6218-011-031 | 10250 | SAN MIGUEL AVE | 1 | 50.0 | 118.95 |
| 6218-011-032 | 10246 | SAN MIGUEL AVE | 1 | 50.0 | 118.95 |
| 6218-011-033 | 10238 | SAN MIGUEL AVE | 1 | 50.0 | 118.95 |
| 6218-011-034 | 10232 | SAN MIGUEL AVE | 1 | 75.0 | 178.42 |
| 6218-011-035 | 10226 | SAN MIGUEL AVE | 1 | 50.0 | 118.95 |
| 6218-011-036 | 10216 | SAN MIGUEL AVE | 1 | 50.0 | 118.95 |
| 6218-011-037 | 10210 | SAN MIGUEL AVE | 1 | 50.0 | 118.95 |
| 6218-011-038 | 4070 | MICHIGAN AVE | 1 | 46.0 | 109.43 |
| 6218-011-040 | 10310 | SAN MIGUEL AVE | 1 | 50.0 | 118.95 |
| 6218-011-041 | 10217 | SAN VINCENTE AVE | 1 | 37.0 | 88.02 |
| 6218-011-042 | 10223 | SAN VINCENTE AVE | 1 | 25.0 | 59.47 |
| 6218-012-001 | 10405 | SAN VINCENTE AVE | 1 | 45.0 | 107.05 |
| 6218-012-002 | 10411 | SAN VINCENTE AVE | 1 | 40.0 | 95.16 |
| 6218-012-003 | 10415 | SAN VINCENTE AVE | 1 | 40.0 | 95.16 |
| 6218-012-004 | 10421 | SAN VINCENTE AVE | 1 | 50.0 | 118.95 |
| 6218-012-005 | 10427 | SAN VINCENTE AVE | 1 | 50.0 | 118.95 |
| 6218-012-006 | 10435 | SAN VINCENTE AVE | 1 | 50.0 | 118.95 |
| 6218-012-007 | 10501 | SAN VINCENTE AVE | 1 | 50.0 | 118.95 |
| 6218-012-008 | 10503 | SAN VINCENTE AVE | 1 | 50.0 | 118.95 |
| 6218-012-009 | 10509 | SAN VINCENTE AVE | 1 | 50.0 | 118.95 |

| | | | | | |
|--------------|-------|------------------|---|------|--------|
| 6218-012-010 | 10517 | SAN VINCENTE AVE | 1 | 50.0 | 118.95 |
| 6218-012-011 | 10521 | SAN VINCENTE AVE | 1 | 50.0 | 118.95 |
| 6218-012-012 | 10527 | SAN VINCENTE AVE | 1 | 50.0 | 118.95 |
| 6218-012-013 | 10531 | SAN VINCENTE AVE | 1 | 50.0 | 118.95 |
| 6218-012-014 | 10603 | SAN VINCENTE AVE | 1 | 50.0 | 118.95 |
| 6218-012-015 | 10607 | SAN VINCENTE AVE | 1 | 50.0 | 118.95 |
| 6218-012-016 | 10613 | SAN VINCENTE AVE | 1 | 50.0 | 118.95 |
| 6218-012-023 | 10612 | SAN MIGUEL AVE | 1 | 50.0 | 118.95 |
| 6218-012-024 | 10606 | SAN MIGUEL AVE | 1 | 50.0 | 118.95 |
| 6218-012-025 | 10600 | SAN MIGUEL AVE | 1 | 50.0 | 118.95 |
| 6218-012-026 | 10532 | SAN MIGUEL AVE | 1 | 50.0 | 118.95 |
| 6218-012-027 | 10526 | SAN MIGUEL AVE | 1 | 50.0 | 118.95 |
| 6218-012-028 | 10520 | SAN MIGUEL AVE | 1 | 50.0 | 118.95 |
| 6218-012-029 | 10516 | SAN MIGUEL AVE | 1 | 50.0 | 118.95 |
| 6218-012-030 | 10510 | SAN MIGUEL AVE | 1 | 50.0 | 118.95 |
| 6218-012-031 | 10502 | SAN MIGUEL AVE | 1 | 50.0 | 118.95 |
| 6218-012-032 | 10500 | SAN MIGUEL AVE | 1 | 50.0 | 118.95 |
| 6218-012-033 | 10432 | SAN MIGUEL AVE | 1 | 50.0 | 118.95 |
| 6218-012-034 | 10428 | SAN MIGUEL AVE | 1 | 50.0 | 118.95 |
| 6218-012-035 | 10422 | SAN MIGUEL AVE | 1 | 25.0 | 59.47 |
| 6218-012-036 | 10416 | SAN MIGUEL AVE | 1 | 50.0 | 118.95 |
| 6218-012-037 | 10414 | SAN MIGUEL AVE | 1 | 50.0 | 118.95 |
| 6218-012-038 | 10404 | SAN MIGUEL AVE | 1 | 50.0 | 118.95 |
| 6218-012-039 | 4060 | TENAYA AVE | 1 | 70.0 | 166.52 |
| 6218-013-003 | 10615 | MALLISON AVE | 1 | 75.0 | 178.42 |
| 6218-013-004 | 10607 | MALLISON AVE | 1 | 50.0 | 118.95 |
| 6218-013-005 | 10601 | MALLISON AVE | 1 | 50.0 | 118.95 |
| 6218-013-006 | 10531 | MALLISON AVE | 1 | 50.0 | 118.95 |
| 6218-013-007 | 10527 | MALLISON AVE | 1 | 50.0 | 118.95 |
| 6218-013-008 | 10521 | MALLISON AVE | 1 | 50.0 | 118.95 |
| 6218-013-009 | 10515 | MALLISON AVE | 1 | 50.0 | 118.95 |
| 6218-013-010 | 10509 | MALLISON AVE | 1 | 50.0 | 118.95 |
| 6218-013-011 | 10503 | MALLISON AVE | 1 | 50.0 | 118.95 |
| 6218-013-012 | 10439 | MALLISON AVE | 1 | 40.0 | 95.16 |
| 6218-013-013 | 10433 | MALLISON AVE | 1 | 40.0 | 95.16 |
| 6218-013-014 | 10427 | MALLISON AVE | 1 | 40.0 | 95.16 |
| 6218-013-015 | 10423 | MALLISON AVE | 1 | 40.0 | 95.16 |
| 6218-013-016 | 10419 | MALLISON AVE | 1 | 40.0 | 95.16 |
| 6218-013-017 | 10415 | MALLISON AVE | 1 | 50.0 | 118.95 |
| 6218-013-018 | 10405 | MALLISON AVE | 1 | 50.0 | 118.95 |
| 6218-013-019 | 10408 | SAN VINCENTE AVE | 1 | 50.0 | 118.95 |
| 6218-013-020 | 10414 | SAN VINCENTE AVE | 1 | 50.0 | 118.95 |
| 6218-013-021 | 10420 | SAN VINCENTE AVE | 1 | 50.0 | 118.95 |
| 6218-013-022 | 10426 | SAN VINCENTE AVE | 1 | 50.0 | 118.95 |
| 6218-013-023 | 10432 | SAN VINCENTE AVE | 1 | 50.0 | 118.95 |
| 6218-013-024 | 10438 | SAN VINCENTE AVE | 1 | 50.0 | 118.95 |
| 6218-013-025 | 10502 | SAN VINCENTE AVE | 1 | 50.0 | 118.95 |
| 6218-013-026 | 10508 | SAN VINCENTE AVE | 1 | 50.0 | 118.95 |
| 6218-013-027 | 10514 | SAN VINCENTE AVE | 1 | 50.0 | 118.95 |
| 6218-013-028 | 10518 | SAN VINCENTE AVE | 1 | 40.0 | 95.16 |
| 6218-013-029 | 10520 | SAN VINCENTE AVE | 1 | 60.0 | 142.73 |
| 6218-013-030 | 10530 | SAN VINCENTE AVE | 1 | 50.0 | 118.95 |
| 6218-013-031 | 10600 | SAN VINCENTE AVE | 1 | 50.0 | 118.95 |
| 6218-013-032 | 10606 | SAN VINCENTE AVE | 1 | 50.0 | 118.95 |
| 6218-013-033 | 10612 | SAN VINCENTE AVE | 1 | 75.0 | 178.42 |
| 6218-014-001 | 10353 | MALLISON AVE | 1 | 50.0 | 118.95 |
| 6218-014-002 | 10347 | MALLISON AVE | 1 | 50.0 | 118.95 |
| 6218-014-003 | 10343 | MALLISON AVE | 1 | 50.0 | 118.95 |
| 6218-014-004 | 10337 | MALLISON AVE | 1 | 50.0 | 118.95 |
| 6218-014-005 | 10331 | MALLISON AVE | 1 | 50.0 | 118.95 |
| 6218-014-006 | 10325 | MALLISON AVE | 1 | 50.0 | 118.95 |
| 6218-014-007 | 10319 | MALLISON AVE | 1 | 50.0 | 118.95 |
| 6218-014-008 | 10313 | MALLISON AVE | 1 | 50.0 | 118.95 |

| | | | | | |
|--------------|-------|------------------|---|------|--------|
| 6218-014-009 | 10307 | MALLISON AVE | 1 | 50.0 | 118.95 |
| 6218-014-010 | 10301 | MALLISON AVE | 1 | 50.0 | 118.95 |
| 6218-014-011 | 10253 | MALLISON AVE | 1 | 50.0 | 118.95 |
| 6218-014-012 | 10247 | MALLISON AVE | 1 | 50.0 | 118.95 |
| 6218-014-013 | 10241 | MALLISON AVE | 1 | 50.0 | 118.95 |
| 6218-014-014 | 10235 | MALLISON AVE | 1 | 50.0 | 118.95 |
| 6218-014-015 | 10229 | MALLISON AVE | 1 | 49.0 | 116.57 |
| 6218-014-016 | 10223 | MALLISON AVE | 1 | 51.0 | 121.32 |
| 6218-014-017 | 10217 | MALLISON AVE | 1 | 50.0 | 118.95 |
| 6218-014-018 | 10207 | MALLISON AVE | 1 | 71.0 | 168.90 |
| 6218-014-019 | 10210 | SAN VINCENTE AVE | 1 | 71.0 | 168.90 |
| 6218-014-020 | 10216 | SAN VINCENTE AVE | 1 | 50.0 | 118.95 |
| 6218-014-021 | 10222 | SAN VINCENTE AVE | 1 | 50.0 | 118.95 |
| 6218-014-023 | 10234 | SAN VINCENTE AVE | 1 | 50.0 | 118.95 |
| 6218-014-024 | 10240 | SAN VINCENTE AVE | 1 | 50.0 | 118.95 |
| 6218-014-025 | 10246 | SAN VINCENTE AVE | 1 | 50.0 | 118.95 |
| 6218-014-026 | 10252 | SAN VINCENTE AVE | 1 | 50.0 | 118.95 |
| 6218-014-027 | 10300 | SAN VINCENTE AVE | 1 | 50.0 | 118.95 |
| 6218-014-028 | 10306 | SAN VINCENTE AVE | 1 | 50.0 | 118.95 |
| 6218-014-029 | 10312 | SAN VINCENTE AVE | 1 | 50.0 | 118.95 |
| 6218-014-030 | 10318 | SAN VINCENTE AVE | 1 | 50.0 | 118.95 |
| 6218-014-031 | 10324 | SAN VINCENTE AVE | 1 | 50.0 | 118.95 |
| 6218-014-032 | 10330 | SAN VINCENTE AVE | 1 | 50.0 | 118.95 |
| 6218-014-033 | 10336 | SAN VINCENTE AVE | 1 | 50.0 | 118.95 |
| 6218-014-034 | 10340 | SAN VINCENTE AVE | 1 | 50.0 | 118.95 |
| 6218-014-035 | 10346 | SAN VINCENTE AVE | 1 | 50.0 | 118.95 |
| 6218-014-036 | 10352 | SAN VINCENTE AVE | 1 | 50.0 | 118.95 |
| 6218-014-037 | 10228 | SAN VINCENTE AVE | 1 | 50.0 | 118.95 |
| 6218-015-001 | 10141 | MALLISON AVE | 1 | 50.0 | 118.95 |
| 6218-015-004 | 10125 | MALLISON AVE | 1 | 50.0 | 118.95 |
| 6218-015-005 | 10119 | MALLISON AVE | 1 | 50.0 | 118.95 |
| 6218-015-006 | 10111 | MALLISON AVE | 1 | 50.0 | 118.95 |
| 6218-015-007 | 10107 | MALLISON AVE | 1 | 50.0 | 118.95 |
| 6218-015-008 | 10101 | MALLISON AVE | 1 | 50.0 | 118.95 |
| 6218-015-009 | 10029 | MALLISON AVE | 1 | 50.0 | 118.95 |
| 6218-015-010 | 10025 | MALLISON AVE | 1 | 50.0 | 118.95 |
| 6218-015-011 | 10019 | MALLISON AVE | 1 | 50.0 | 118.95 |
| 6218-015-012 | 10013 | MALLISON AVE | 1 | 50.0 | 118.95 |
| 6218-015-013 | 10007 | MALLISON AVE | 1 | 50.0 | 118.95 |
| 6218-015-014 | 10001 | MALLISON AVE | 1 | 50.0 | 118.95 |
| 6218-015-017 | 4136 | TWEEDY BLVD | 2 | 50.0 | 118.95 |
| 6218-015-018 | 4130 | TWEEDY BLVD | 2 | 25.0 | 59.47 |
| 6218-015-019 | 4126 | TWEEDY BLVD | 2 | 30.0 | 71.37 |
| 6218-015-020 | 4120 | TWEEDY BLVD | 2 | 52.0 | 123.70 |
| 6218-015-021 | 4116 | TWEEDY BLVD | 2 | 52.0 | 123.70 |
| 6218-015-022 | 4100 | TWEEDY BLVD | 2 | 53.0 | 126.08 |
| 6218-015-025 | 9936 | SAN VINCENTE AVE | 1 | 50.0 | 118.95 |
| 6218-015-026 | 10006 | SAN VINCENTE AVE | 1 | 50.0 | 118.95 |
| 6218-015-027 | 10012 | SAN VINCENTE AVE | 1 | 50.0 | 118.95 |
| 6218-015-028 | 10018 | SAN VINCENTE AVE | 1 | 50.0 | 118.95 |
| 6218-015-029 | 10024 | SAN VINCENTE AVE | 1 | 50.0 | 118.95 |
| 6218-015-030 | 10030 | SAN VINCENTE AVE | 1 | 50.0 | 118.95 |
| 6218-015-032 | 10106 | SAN VINCENTE AVE | 1 | 50.0 | 118.95 |
| 6218-015-033 | 10112 | SAN VINCENTE AVE | 1 | 50.0 | 118.95 |
| 6218-015-034 | 10118 | SAN VINCENTE AVE | 1 | 50.0 | 118.95 |
| 6218-015-035 | 10124 | SAN VINCENTE AVE | 1 | 50.0 | 118.95 |
| 6218-015-036 | 10130 | SAN VINCENTE AVE | 1 | 50.0 | 118.95 |
| 6218-015-037 | 10140 | SAN VINCENTE AVE | 1 | 76.0 | 180.80 |
| 6218-015-038 | 10131 | MALLISON AVE | 1 | 76.0 | 180.80 |
| 6218-015-039 | 10100 | SAN VINCENTE AVE | 1 | 50.0 | 118.95 |
| 6218-016-001 | 10141 | OTIS ST | 1 | 75.0 | 178.42 |
| 6218-016-002 | 4165 | MICHIGAN AVE | 1 | 53.0 | 126.08 |
| 6218-016-003 | 10131 | OTIS ST UNIT A | 1 | 50.0 | 118.95 |

| | | | | | |
|--------------|-------|------------------|---|-------|--------|
| 6218-016-004 | 10125 | OTIS ST | 1 | 50.0 | 118.95 |
| 6218-016-005 | 10119 | OTIS ST | 1 | 50.0 | 118.95 |
| 6218-016-006 | 10113 | OTIS ST | 1 | 50.0 | 118.95 |
| 6218-016-007 | 10107 | OTIS ST | 1 | 50.0 | 118.95 |
| 6218-016-008 | 10101 | OTIS ST | 1 | 50.0 | 118.95 |
| 6218-016-009 | 10031 | OTIS ST | 1 | 50.0 | 118.95 |
| 6218-016-010 | 10025 | OTIS ST | 1 | 50.0 | 118.95 |
| 6218-016-011 | 10019 | OTIS ST APT 000C | 1 | 50.0 | 118.95 |
| 6218-016-012 | 10013 | OTIS ST | 1 | 50.0 | 118.95 |
| 6218-016-013 | 10007 | OTIS ST | 1 | 50.0 | 118.95 |
| 6218-016-014 | 10001 | OTIS ST | 1 | 50.0 | 118.95 |
| 6218-016-015 | 9933 | OTIS ST | 1 | 50.0 | 118.95 |
| 6218-016-016 | 9927 | OTIS ST | 1 | 50.0 | 118.95 |
| 6218-016-017 | 4186 | TWEEDY BLVD | 2 | 53.0 | 126.08 |
| 6218-016-018 | 4182 | TWEEDY BLVD | 2 | 26.0 | 61.85 |
| 6218-016-019 | 4178 | TWEEDY BLVD | 2 | 26.0 | 61.85 |
| 6218-016-020 | 4174 | TWEEDY BLVD | 2 | 26.0 | 61.85 |
| 6218-016-021 | 4170 | TWEEDY BLVD | 2 | 26.0 | 61.85 |
| 6218-016-022 | 4164 | TWEEDY BLVD | 2 | 26.0 | 61.85 |
| 6218-016-023 | 4160 | TWEEDY BLVD | 2 | 26.0 | 61.85 |
| 6218-016-024 | 4154 | TWEEDY BLVD | 2 | 53.0 | 126.08 |
| 6218-016-026 | 9932 | MALLISON AVE | 1 | 50.0 | 118.95 |
| 6218-016-027 | 10000 | MALLISON AVE | 1 | 50.0 | 118.95 |
| 6218-016-028 | 10002 | MALLISON AVE | 1 | 50.0 | 118.95 |
| 6218-016-029 | 10012 | MALLISON AVE | 1 | 50.0 | 118.95 |
| 6218-016-030 | 10018 | MALLISON AVE | 1 | 50.0 | 118.95 |
| 6218-016-031 | 10024 | MALLISON AVE | 1 | 50.0 | 118.95 |
| 6218-016-032 | 10030 | MALLISON AVE | 1 | 50.0 | 118.95 |
| 6218-016-033 | 10100 | MALLISON AVE | 1 | 50.0 | 118.95 |
| 6218-016-034 | 10106 | MALLISON AVE | 1 | 50.0 | 118.95 |
| 6218-016-035 | 10112 | MALLISON AVE | 1 | 50.0 | 118.95 |
| 6218-016-036 | 10118 | MALLISON AVE | 1 | 50.0 | 118.95 |
| 6218-016-037 | 10124 | MALLISON AVE | 1 | 50.0 | 118.95 |
| 6218-016-039 | 10130 | MALLISON AVE | 1 | 50.0 | 118.95 |
| 6218-016-041 | 10134 | MALLISON AVE | 1 | 65.25 | 155.22 |
| 6218-016-042 | 4107 | MICHIGAN AVE | 1 | 65.25 | 155.22 |
| 6218-017-001 | 10353 | OTIS ST | 1 | 50.0 | 118.95 |
| 6218-017-002 | 10347 | OTIS ST | 1 | 50.0 | 118.95 |
| 6218-017-003 | 10341 | OTIS ST | 1 | 50.0 | 118.95 |
| 6218-017-004 | 10337 | OTIS ST | 1 | 50.0 | 118.95 |
| 6218-017-005 | 10331 | OTIS ST | 1 | 50.0 | 118.95 |
| 6218-017-006 | 10325 | OTIS ST | 1 | 50.0 | 118.95 |
| 6218-017-007 | 10319 | OTIS ST | 1 | 50.0 | 118.95 |
| 6218-017-008 | 10311 | OTIS ST | 1 | 50.0 | 118.95 |
| 6218-017-009 | 10307 | OTIS ST | 1 | 50.0 | 118.95 |
| 6218-017-010 | 10301 | OTIS ST | 1 | 50.0 | 118.95 |
| 6218-017-011 | 10253 | OTIS ST | 1 | 50.0 | 118.95 |
| 6218-017-012 | 10247 | OTIS ST | 1 | 50.0 | 118.95 |
| 6218-017-013 | 10239 | OTIS ST | 1 | 50.0 | 118.95 |
| 6218-017-014 | 10235 | OTIS ST | 1 | 50.0 | 118.95 |
| 6218-017-015 | 10229 | OTIS ST | 1 | 50.0 | 118.95 |
| 6218-017-016 | 10223 | OTIS ST | 1 | 50.0 | 118.95 |
| 6218-017-017 | 10217 | OTIS ST | 1 | 50.0 | 118.95 |
| 6218-017-018 | 10211 | OTIS ST | 1 | 71.0 | 168.90 |
| 6218-017-019 | 10210 | MALLISON AVE | 1 | 71.0 | 168.90 |
| 6218-017-020 | 10216 | MALLISON AVE | 1 | 50.0 | 118.95 |
| 6218-017-021 | 10222 | MALLISON AVE | 1 | 50.0 | 118.95 |
| 6218-017-022 | 10228 | MALLISON AVE | 1 | 50.0 | 118.95 |
| 6218-017-023 | 10234 | MALLISON AVE | 1 | 50.0 | 118.95 |
| 6218-017-024 | 10240 | MALLISON AVE | 1 | 50.0 | 118.95 |
| 6218-017-025 | 10246 | MALLISON AVE | 1 | 50.0 | 118.95 |
| 6218-017-026 | 10252 | MALLISON AVE | 1 | 50.0 | 118.95 |
| 6218-017-027 | 10300 | MALLISON AVE | 1 | 50.0 | 118.95 |

| | | | | | |
|--------------|-------|--------------|---|------|--------|
| 6218-017-028 | 10306 | MALLISON AVE | 1 | 50.0 | 118.95 |
| 6218-017-029 | 10312 | MALLISON AVE | 1 | 50.0 | 118.95 |
| 6218-017-030 | 10318 | MALLISON AVE | 1 | 50.0 | 118.95 |
| 6218-017-031 | 10324 | MALLISON AVE | 1 | 50.0 | 118.95 |
| 6218-017-032 | 10330 | MALLISON AVE | 1 | 50.0 | 118.95 |
| 6218-017-033 | 10336 | MALLISON AVE | 1 | 50.0 | 118.95 |
| 6218-017-034 | 10340 | MALLISON AVE | 1 | 50.0 | 118.95 |
| 6218-017-035 | 10346 | MALLISON AVE | 1 | 50.0 | 118.95 |
| 6218-017-036 | 10352 | MALLISON AVE | 1 | 50.0 | 118.95 |
| 6218-018-003 | 10611 | OTIS ST | 1 | 50.0 | 118.95 |
| 6218-018-004 | 10607 | OTIS ST | 1 | 50.0 | 118.95 |
| 6218-018-005 | 10601 | OTIS ST | 1 | 50.0 | 118.95 |
| 6218-018-006 | 10531 | OTIS ST | 1 | 50.0 | 118.95 |
| 6218-018-007 | 10527 | OTIS ST | 1 | 50.0 | 118.95 |
| 6218-018-008 | 10521 | OTIS ST | 1 | 50.0 | 118.95 |
| 6218-018-009 | 10515 | OTIS ST | 1 | 50.0 | 118.95 |
| 6218-018-010 | 10509 | OTIS ST | 1 | 50.0 | 118.95 |
| 6218-018-011 | 10503 | OTIS ST | 1 | 50.0 | 118.95 |
| 6218-018-012 | 10439 | OTIS ST | 1 | 50.0 | 118.95 |
| 6218-018-013 | 10433 | OTIS ST | 1 | 50.0 | 118.95 |
| 6218-018-014 | 10427 | OTIS ST | 1 | 50.0 | 118.95 |
| 6218-018-015 | 10421 | OTIS ST | 1 | 50.0 | 118.95 |
| 6218-018-016 | 10415 | OTIS ST | 1 | 50.0 | 118.95 |
| 6218-018-017 | 10409 | OTIS ST | 1 | 50.0 | 118.95 |
| 6218-018-018 | 10408 | MALLISON AVE | 1 | 50.0 | 118.95 |
| 6218-018-019 | 10414 | MALLISON AVE | 1 | 50.0 | 118.95 |
| 6218-018-020 | 10420 | MALLISON AVE | 1 | 50.0 | 118.95 |
| 6218-018-021 | 10426 | MALLISON AVE | 1 | 50.0 | 118.95 |
| 6218-018-022 | 10432 | MALLISON AVE | 1 | 50.0 | 118.95 |
| 6218-018-023 | 10438 | MALLISON AVE | 1 | 50.0 | 118.95 |
| 6218-018-024 | 10502 | MALLISON AVE | 1 | 50.0 | 118.95 |
| 6218-018-025 | 10508 | MALLISON AVE | 1 | 50.0 | 118.95 |
| 6218-018-026 | 10514 | MALLISON AVE | 1 | 50.0 | 118.95 |
| 6218-018-027 | 10520 | MALLISON AVE | 1 | 50.0 | 118.95 |
| 6218-018-028 | 10526 | MALLISON AVE | 1 | 50.0 | 118.95 |
| 6218-018-029 | 10530 | MALLISON AVE | 1 | 50.0 | 118.95 |
| 6218-018-030 | 10600 | MALLISON AVE | 1 | 50.0 | 118.95 |
| 6218-018-031 | 10606 | MALLISON AVE | 1 | 50.0 | 118.95 |
| 6218-018-032 | 10612 | MALLISON AVE | 1 | 50.0 | 118.95 |
| 6218-019-003 | 10613 | MCNERNEY AVE | 1 | 50.0 | 118.95 |
| 6218-019-004 | 10607 | MCNERNEY AVE | 1 | 50.0 | 118.95 |
| 6218-019-005 | 10601 | MCNERNEY AVE | 1 | 50.0 | 118.95 |
| 6218-019-006 | 10531 | MCNERNEY AVE | 1 | 50.0 | 118.95 |
| 6218-019-007 | 10527 | MCNERNEY AVE | 1 | 42.0 | 99.91 |
| 6218-019-008 | 10521 | MCNERNEY AVE | 1 | 42.0 | 99.91 |
| 6218-019-009 | 10515 | MCNERNEY AVE | 1 | 42.0 | 99.91 |
| 6218-019-010 | 10509 | MCNERNEY AVE | 1 | 42.0 | 99.91 |
| 6218-019-011 | 10505 | MCNERNEY AVE | 1 | 42.0 | 99.91 |
| 6218-019-012 | 10443 | MCNERNEY AVE | 1 | 40.0 | 95.16 |
| 6218-019-013 | 10439 | MCNERNEY AVE | 1 | 50.0 | 118.95 |
| 6218-019-014 | 10431 | MCNERNEY AVE | 1 | 50.0 | 118.95 |
| 6218-019-015 | 10427 | MCNERNEY AVE | 1 | 50.0 | 118.95 |
| 6218-019-016 | 10417 | MCNERNEY AVE | 1 | 75.0 | 178.42 |
| 6218-019-017 | 4228 | TENAYA AVE | 1 | 40.0 | 95.16 |
| 6218-019-018 | 10409 | MCNERNEY AVE | 1 | 75.0 | 178.42 |
| 6218-019-019 | 10408 | OTIS ST | 1 | 50.0 | 118.95 |
| 6218-019-020 | 10414 | OTIS ST | 1 | 50.0 | 118.95 |
| 6218-019-021 | 10420 | OTIS ST | 1 | 50.0 | 118.95 |
| 6218-019-022 | 10426 | OTIS ST | 1 | 50.0 | 118.95 |
| 6218-019-023 | 10432 | OTIS ST | 1 | 50.0 | 118.95 |
| 6218-019-024 | 10438 | OTIS ST | 1 | 50.0 | 118.95 |
| 6218-019-025 | 10502 | OTIS ST | 1 | 50.0 | 118.95 |
| 6218-019-026 | 10506 | OTIS ST | 1 | 50.0 | 118.95 |

| | | | | | |
|--------------|-------|--------------------|---|-------|--------|
| 6218-019-027 | 10514 | OTIS ST | 1 | 50.0 | 118.95 |
| 6218-019-028 | 10520 | OTIS ST | 1 | 50.0 | 118.95 |
| 6218-019-030 | 10600 | OTIS ST | 1 | 50.0 | 118.95 |
| 6218-019-031 | 10606 | OTIS ST | 1 | 50.0 | 118.95 |
| 6218-019-032 | 10612 | OTIS ST | 1 | 50.0 | 118.95 |
| 6218-019-036 | 10526 | OTIS ST | 1 | 50.0 | 118.95 |
| 6218-019-037 | 10530 | OTIS ST | 1 | 50.0 | 118.95 |
| 6218-020-001 | 10353 | MCNERNEY AVE | 1 | 100.0 | 237.89 |
| 6218-020-002 | 10341 | MCNERNEY AVE | 1 | 50.0 | 118.95 |
| 6218-020-003 | 10337 | MCNERNEY AVE | 1 | 50.0 | 118.95 |
| 6218-020-004 | 10331 | MCNERNEY AVE | 1 | 50.0 | 118.95 |
| 6218-020-005 | 10325 | MCNERNEY AVE | 1 | 50.0 | 118.95 |
| 6218-020-006 | 10319 | MCNERNEY AVE | 1 | 50.0 | 118.95 |
| 6218-020-007 | 10311 | MCNERNEY AVE | 1 | 50.0 | 118.95 |
| 6218-020-008 | 10307 | MCNERNEY AVE | 1 | 50.0 | 118.95 |
| 6218-020-009 | 10301 | MCNERNEY AVE | 1 | 50.0 | 118.95 |
| 6218-020-010 | 10251 | MCNERNEY AVE | 1 | 50.0 | 118.95 |
| 6218-020-011 | 10247 | MCNERNEY AVE | 1 | 50.0 | 118.95 |
| 6218-020-012 | 10239 | MCNERNEY AVE | 1 | 50.0 | 118.95 |
| 6218-020-013 | 10235 | MCNERNEY AVE | 1 | 50.0 | 118.95 |
| 6218-020-014 | 10229 | MCNERNEY AVE | 1 | 50.0 | 118.95 |
| 6218-020-015 | 10223 | MCNERNEY AVE | 1 | 50.0 | 118.95 |
| 6218-020-016 | 10217 | MCNERNEY AVE | 1 | 50.0 | 118.95 |
| 6218-020-017 | 10207 | MCNERNEY AVE | 1 | 71.0 | 168.90 |
| 6218-020-018 | 4208 | MICHIGAN AVE | 1 | 65.0 | 154.63 |
| 6218-020-019 | 10200 | OTIS ST | 1 | 63.0 | 149.87 |
| 6218-020-020 | 10216 | OTIS ST | 1 | 50.0 | 118.95 |
| 6218-020-021 | 10222 | OTIS ST | 1 | 50.0 | 118.95 |
| 6218-020-022 | 10228 | OTIS ST | 1 | 50.0 | 118.95 |
| 6218-020-023 | 10234 | OTIS ST | 1 | 50.0 | 118.95 |
| 6218-020-024 | 10240 | OTIS ST | 1 | 50.0 | 118.95 |
| 6218-020-025 | 10246 | OTIS ST | 1 | 50.0 | 118.95 |
| 6218-020-026 | 10252 | OTIS ST | 1 | 50.0 | 118.95 |
| 6218-020-027 | 10300 | OTIS ST | 1 | 50.0 | 118.95 |
| 6218-020-028 | 10306 | OTIS ST | 1 | 50.0 | 118.95 |
| 6218-020-029 | 10312 | OTIS ST | 1 | 50.0 | 118.95 |
| 6218-020-030 | 10318 | OTIS ST | 1 | 50.0 | 118.95 |
| 6218-020-031 | 10324 | OTIS ST | 1 | 50.0 | 118.95 |
| 6218-020-032 | 10330 | OTIS ST | 1 | 50.0 | 118.95 |
| 6218-020-033 | 10334 | OTIS ST | 1 | 40.0 | 95.16 |
| 6218-020-034 | 10338 | OTIS ST | 1 | 40.0 | 95.16 |
| 6218-020-035 | 10342 | OTIS ST | 1 | 40.0 | 95.16 |
| 6218-020-036 | 10346 | OTIS ST | 1 | 40.0 | 95.16 |
| 6218-020-037 | 10350 | OTIS ST | 1 | 40.0 | 95.16 |
| 6218-021-001 | 10141 | MCNERNEY AVE | 1 | 76.0 | 180.80 |
| 6218-021-002 | 10131 | MCNERNEY AVE | 1 | 50.0 | 118.95 |
| 6218-021-003 | 10125 | MCNERNEY AVE | 1 | 50.0 | 118.95 |
| 6218-021-004 | 10119 | MCNERNEY AVE | 1 | 50.0 | 118.95 |
| 6218-021-005 | 10113 | MCNERNEY AVE | 1 | 50.0 | 118.95 |
| 6218-021-006 | 10107 | MCNERNEY AVE | 1 | 50.0 | 118.95 |
| 6218-021-007 | 10101 | MCNERNEY AVE | 1 | 50.0 | 118.95 |
| 6218-021-008 | 10031 | MCNERNEY AVE | 1 | 50.0 | 118.95 |
| 6218-021-009 | 10025 | MCNERNEY AVE | 1 | 50.0 | 118.95 |
| 6218-021-010 | 10019 | MCNERNEY AVE | 1 | 50.0 | 118.95 |
| 6218-021-011 | 10011 | MCNERNEY AVE | 1 | 50.0 | 118.95 |
| 6218-021-012 | 10007 | MCNERNEY AVE | 1 | 50.0 | 118.95 |
| 6218-021-013 | 10001 | MCNERNEY AVE | 1 | 50.0 | 118.95 |
| 6218-021-017 | | NO SITUS AVAILABLE | 2 | 26.0 | 61.85 |
| 6218-021-018 | 4218 | TWEEDY BLVD | 2 | 26.0 | 61.85 |
| 6218-021-019 | 4204 | TWEEDY BLVD | 2 | 105.0 | 249.78 |
| 6218-021-020 | 9926 | OTIS ST | 1 | 50.0 | 118.95 |
| 6218-021-021 | 9932 | OTIS ST | 1 | 50.0 | 118.95 |
| 6218-021-022 | 10000 | OTIS ST | 1 | 50.0 | 118.95 |

| | | | | | |
|--------------|-------|--------------------|---|-------|--------|
| 6218-021-023 | 10006 | OTIS ST | 1 | 50.0 | 118.95 |
| 6218-021-024 | 10012 | OTIS ST | 1 | 50.0 | 118.95 |
| 6218-021-025 | 10018 | OTIS ST | 1 | 50.0 | 118.95 |
| 6218-021-026 | 10024 | OTIS ST | 1 | 50.0 | 118.95 |
| 6218-021-027 | 10030 | OTIS ST | 1 | 50.0 | 118.95 |
| 6218-021-028 | 10100 | OTIS ST | 1 | 50.0 | 118.95 |
| 6218-021-029 | 10106 | OTIS ST | 1 | 50.0 | 118.95 |
| 6218-021-030 | 10112 | OTIS ST | 1 | 50.0 | 118.95 |
| 6218-021-031 | 10118 | OTIS ST | 1 | 50.0 | 118.95 |
| 6218-021-032 | 10124 | OTIS ST APT 000A | 1 | 50.0 | 118.95 |
| 6218-021-033 | 10130 | OTIS ST | 1 | 50.0 | 118.95 |
| 6218-021-034 | 10140 | OTIS ST | 1 | 76.0 | 180.80 |
| 6218-021-035 | 4240 | TWEEDY BLVD | 2 | 105.0 | 249.78 |
| 6218-021-036 | | NO SITUS AVAILABLE | 1 | 60.0 | 142.73 |
| 6218-021-037 | | NO SITUS AVAILABLE | 1 | 40.0 | 95.16 |
| 6218-022-001 | 10141 | BOWMAN AVE | 1 | 66.0 | 157.01 |
| 6218-022-002 | 10131 | BOWMAN AVE | 1 | 60.0 | 142.73 |
| 6218-022-003 | 10125 | BOWMAN AVE | 1 | 50.0 | 118.95 |
| 6218-022-004 | 10119 | BOWMAN AVE | 1 | 50.0 | 118.95 |
| 6218-022-005 | 10113 | BOWMAN AVE | 1 | 50.0 | 118.95 |
| 6218-022-006 | 10107 | BOWMAN AVE | 1 | 50.0 | 118.95 |
| 6218-022-007 | 10101 | BOWMAN AVE | 1 | 50.0 | 118.95 |
| 6218-022-008 | 10031 | BOWMAN AVE | 1 | 50.0 | 118.95 |
| 6218-022-009 | 10025 | BOWMAN AVE | 1 | 50.0 | 118.95 |
| 6218-022-010 | 10019 | BOWMAN AVE | 1 | 50.0 | 118.95 |
| 6218-022-011 | 10011 | BOWMAN AVE | 1 | 50.0 | 118.95 |
| 6218-022-012 | 10007 | BOWMAN AVE | 1 | 50.0 | 118.95 |
| 6218-022-013 | 10001 | BOWMAN AVE | 1 | 50.0 | 118.95 |
| 6218-022-016 | 4336 | TWEEDY BLVD | 2 | 52.0 | 123.70 |
| 6218-022-017 | 4332 | TWEEDY BLVD | 2 | 26.0 | 61.85 |
| 6218-022-018 | 4326 | TWEEDY BLVD | 2 | 27.0 | 64.23 |
| 6218-022-019 | 4320 | TWEEDY BLVD | 2 | 55.0 | 130.84 |
| 6218-022-020 | 4300 | TWEEDY BLVD | 2 | 100.0 | 237.89 |
| 6218-022-024 | 10004 | MCNERNEY AVE | 1 | 40.0 | 95.16 |
| 6218-022-025 | 10008 | MCNERNEY AVE | 1 | 40.0 | 95.16 |
| 6218-022-026 | 10012 | MCNERNEY AVE | 1 | 40.0 | 95.16 |
| 6218-022-027 | 10018 | MCNERNEY AVE | 1 | 40.0 | 95.16 |
| 6218-022-028 | 10024 | MCNERNEY AVE | 1 | 40.0 | 95.16 |
| 6218-022-029 | 10030 | MCNERNEY AVE | 1 | 50.0 | 118.95 |
| 6218-022-030 | 10100 | MCNERNEY AVE | 1 | 50.0 | 118.95 |
| 6218-022-031 | 10106 | MCNERNEY AVE | 1 | 50.0 | 118.95 |
| 6218-022-032 | 10112 | MCNERNEY AVE | 1 | 50.0 | 118.95 |
| 6218-022-033 | 10118 | MCNERNEY AVE | 1 | 50.0 | 118.95 |
| 6218-022-034 | 10124 | MCNERNEY AVE | 1 | 50.0 | 118.95 |
| 6218-022-035 | 10130 | MCNERNEY AVE | 1 | 50.0 | 118.95 |
| 6218-022-036 | 10140 | MCNERNEY AVE | 1 | 76.0 | 180.80 |
| 6218-022-037 | | NO SITUS AVAILABLE | 1 | 150.0 | 356.84 |
| 6218-023-001 | 10353 | BOWMAN AVE | 1 | 50.0 | 118.95 |
| 6218-023-002 | 10347 | BOWMAN AVE | 1 | 50.0 | 118.95 |
| 6218-023-003 | 10341 | BOWMAN AVE | 1 | 50.0 | 118.95 |
| 6218-023-004 | 10337 | BOWMAN AVE | 1 | 50.0 | 118.95 |
| 6218-023-005 | 10331 | BOWMAN AVE | 1 | 50.0 | 118.95 |
| 6218-023-006 | 10325 | BOWMAN AVE | 1 | 50.0 | 118.95 |
| 6218-023-007 | 10319 | BOWMAN AVE | 1 | 50.0 | 118.95 |
| 6218-023-008 | 10311 | BOWMAN AVE | 1 | 50.0 | 118.95 |
| 6218-023-009 | 10307 | BOWMAN AVE | 1 | 50.0 | 118.95 |
| 6218-023-010 | 10301 | BOWMAN AVE | 1 | 50.0 | 118.95 |
| 6218-023-011 | 10253 | BOWMAN AVE | 1 | 50.0 | 118.95 |
| 6218-023-012 | 10247 | BOWMAN AVE | 1 | 50.0 | 118.95 |
| 6218-023-013 | 10241 | BOWMAN AVE | 1 | 50.0 | 118.95 |
| 6218-023-014 | 10235 | BOWMAN AVE | 1 | 50.0 | 118.95 |
| 6218-023-015 | 10229 | BOWMAN AVE | 1 | 50.0 | 118.95 |
| 6218-023-016 | 10223 | BOWMAN AVE | 1 | 50.0 | 118.95 |

| | | | | | |
|--------------|-------|--------------|---|------|--------|
| 6218-023-017 | 10217 | BOWMAN AVE | 1 | 50.0 | 118.95 |
| 6218-023-018 | 10211 | BOWMAN AVE | 1 | 71.0 | 168.90 |
| 6218-023-019 | 4300 | MICHIGAN AVE | 1 | 71.0 | 168.90 |
| 6218-023-020 | 10216 | MCNERNEY AVE | 1 | 50.0 | 118.95 |
| 6218-023-021 | 10222 | MCNERNEY AVE | 1 | 50.0 | 118.95 |
| 6218-023-022 | 10228 | MCNERNEY AVE | 1 | 60.0 | 142.73 |
| 6218-023-023 | 10232 | MCNERNEY AVE | 1 | 40.0 | 95.16 |
| 6218-023-024 | 10240 | MCNERNEY AVE | 1 | 50.0 | 118.95 |
| 6218-023-025 | 10246 | MCNERNEY AVE | 1 | 50.0 | 118.95 |
| 6218-023-026 | 10252 | MCNERNEY AVE | 1 | 50.0 | 118.95 |
| 6218-023-027 | 10300 | MCNERNEY AVE | 1 | 50.0 | 118.95 |
| 6218-023-028 | 10306 | MCNERNEY AVE | 1 | 50.0 | 118.95 |
| 6218-023-029 | 10312 | MCNERNEY AVE | 1 | 50.0 | 118.95 |
| 6218-023-030 | 10318 | MCNERNEY AVE | 1 | 50.0 | 118.95 |
| 6218-023-031 | 10324 | MCNERNEY AVE | 1 | 50.0 | 118.95 |
| 6218-023-032 | 10330 | MCNERNEY AVE | 1 | 50.0 | 118.95 |
| 6218-023-033 | 10336 | MCNERNEY AVE | 1 | 50.0 | 118.95 |
| 6218-023-034 | 10340 | MCNERNEY AVE | 1 | 50.0 | 118.95 |
| 6218-023-035 | 10346 | MCNERNEY AVE | 1 | 50.0 | 118.95 |
| 6218-023-036 | 10352 | MCNERNEY AVE | 1 | 50.0 | 118.95 |
| 6218-024-003 | 10611 | BOWMAN AVE | 1 | 50.0 | 118.95 |
| 6218-024-004 | 10607 | BOWMAN AVE | 1 | 50.0 | 118.95 |
| 6218-024-005 | 10601 | BOWMAN AVE | 1 | 50.0 | 118.95 |
| 6218-024-006 | 10531 | BOWMAN AVE | 1 | 50.0 | 118.95 |
| 6218-024-007 | 10527 | BOWMAN AVE | 1 | 50.0 | 118.95 |
| 6218-024-008 | 10521 | BOWMAN AVE | 1 | 50.0 | 118.95 |
| 6218-024-009 | 10515 | BOWMAN AVE | 1 | 50.0 | 118.95 |
| 6218-024-010 | 10509 | BOWMAN AVE | 1 | 50.0 | 118.95 |
| 6218-024-011 | 10503 | BOWMAN AVE | 1 | 50.0 | 118.95 |
| 6218-024-012 | 10439 | BOWMAN AVE | 1 | 50.0 | 118.95 |
| 6218-024-013 | 10433 | BOWMAN AVE | 1 | 50.0 | 118.95 |
| 6218-024-014 | 10427 | BOWMAN AVE | 1 | 50.0 | 118.95 |
| 6218-024-015 | 10421 | BOWMAN AVE | 1 | 50.0 | 118.95 |
| 6218-024-017 | 10408 | MCNERNEY AVE | 1 | 50.0 | 118.95 |
| 6218-024-018 | 10414 | MCNERNEY AVE | 1 | 50.0 | 118.95 |
| 6218-024-019 | 10420 | MCNERNEY AVE | 1 | 50.0 | 118.95 |
| 6218-024-020 | 10426 | MCNERNEY AVE | 1 | 49.0 | 116.57 |
| 6218-024-021 | 10432 | MCNERNEY AVE | 1 | 51.0 | 121.32 |
| 6218-024-022 | 10438 | MCNERNEY AVE | 1 | 50.0 | 118.95 |
| 6218-024-023 | 10502 | MCNERNEY AVE | 1 | 50.0 | 118.95 |
| 6218-024-024 | 10508 | MCNERNEY AVE | 1 | 50.0 | 118.95 |
| 6218-024-025 | 10514 | MCNERNEY AVE | 1 | 50.0 | 118.95 |
| 6218-024-026 | 10520 | MCNERNEY AVE | 1 | 50.0 | 118.95 |
| 6218-024-027 | 10526 | MCNERNEY AVE | 1 | 50.0 | 118.95 |
| 6218-024-028 | 10530 | MCNERNEY AVE | 1 | 50.0 | 118.95 |
| 6218-024-029 | 10600 | MCNERNEY AVE | 1 | 50.0 | 118.95 |
| 6218-024-030 | 10606 | MCNERNEY AVE | 1 | 50.0 | 118.95 |
| 6218-024-031 | 10612 | MCNERNEY AVE | 1 | 50.0 | 118.95 |
| 6218-024-035 | 10415 | BOWMAN AVE | 1 | 50.0 | 118.95 |
| 6218-024-036 | 10409 | BOWMAN AVE | 1 | 50.0 | 118.95 |
| 6219-001-003 | 4512 | TWEEDY BLVD | 1 | 60.0 | 142.73 |
| 6219-001-004 | 4520 | TWEEDY BLVD | 1 | 60.0 | 142.73 |
| 6219-001-005 | 4532 | TWEEDY BLVD | 1 | 65.0 | 154.63 |
| 6219-001-006 | 9924 | HUNT AVE | 1 | 40.0 | 95.16 |
| 6219-001-007 | 9925 | DOROTHY AVE | 1 | 40.0 | 95.16 |
| 6219-001-008 | 9928 | HUNT AVE | 1 | 40.0 | 95.16 |
| 6219-001-009 | 9929 | DOROTHY AVE | 1 | 40.0 | 95.16 |
| 6219-001-010 | 9932 | HUNT AVE | 1 | 40.0 | 95.16 |
| 6219-001-011 | 9933 | DOROTHY AVE | 1 | 40.0 | 95.16 |
| 6219-001-012 | 10000 | HUNT AVE | 1 | 40.0 | 95.16 |
| 6219-001-013 | 10001 | DOROTHY AVE | 1 | 40.0 | 95.16 |
| 6219-001-014 | 10004 | HUNT AVE | 1 | 40.0 | 95.16 |
| 6219-001-015 | 10005 | DOROTHY AVE | 1 | 40.0 | 95.16 |

| | | | | | |
|--------------|-------|-------------|---|------|--------|
| 6219-001-016 | 10008 | HUNT AVE | 1 | 40.0 | 95.16 |
| 6219-001-017 | 10009 | DOROTHY AVE | 1 | 40.0 | 95.16 |
| 6219-001-018 | 10012 | HUNT AVE | 1 | 40.0 | 95.16 |
| 6219-001-019 | 10011 | DOROTHY AVE | 1 | 40.0 | 95.16 |
| 6219-001-020 | 10014 | HUNT AVE | 1 | 40.0 | 95.16 |
| 6219-001-021 | 10017 | DOROTHY AVE | 1 | 40.0 | 95.16 |
| 6219-001-022 | 4500 | TWEEDY BLVD | 1 | 65.0 | 154.63 |
| 6219-002-001 | 10020 | HUNT AVE | 1 | 40.0 | 95.16 |
| 6219-002-002 | 10021 | DOROTHY AVE | 1 | 40.0 | 95.16 |
| 6219-002-003 | 10024 | HUNT AVE | 1 | 40.0 | 95.16 |
| 6219-002-004 | 10025 | DOROTHY AVE | 1 | 40.0 | 95.16 |
| 6219-002-005 | 10100 | HUNT AVE | 1 | 40.0 | 95.16 |
| 6219-002-006 | 10101 | DOROTHY AVE | 1 | 40.0 | 95.16 |
| 6219-002-007 | 10104 | HUNT AVE | 1 | 40.0 | 95.16 |
| 6219-002-008 | 10105 | DOROTHY AVE | 1 | 40.0 | 95.16 |
| 6219-002-009 | 10108 | HUNT AVE | 1 | 40.0 | 95.16 |
| 6219-002-010 | 10109 | DOROTHY AVE | 1 | 40.0 | 95.16 |
| 6219-002-011 | 10112 | HUNT AVE | 1 | 40.0 | 95.16 |
| 6219-002-012 | 10113 | DOROTHY AVE | 1 | 40.0 | 95.16 |
| 6219-002-013 | 10116 | HUNT AVE | 1 | 40.0 | 95.16 |
| 6219-002-014 | 10117 | DOROTHY AVE | 1 | 40.0 | 95.16 |
| 6219-002-015 | 10120 | HUNT AVE | 1 | 40.0 | 95.16 |
| 6219-002-016 | 10121 | DOROTHY AVE | 1 | 40.0 | 95.16 |
| 6219-002-017 | 10122 | HUNT AVE | 1 | 40.0 | 95.16 |
| 6219-002-018 | 10125 | DOROTHY AVE | 1 | 40.0 | 95.16 |
| 6219-002-020 | 10129 | DOROTHY AVE | 1 | 40.0 | 95.16 |
| 6219-002-022 | 10136 | HUNT AVE | 1 | 31.0 | 73.75 |
| 6219-002-023 | 10135 | DOROTHY AVE | 1 | 61.0 | 145.11 |
| 6219-002-024 | 10128 | HUNT AVE | 1 | 70.0 | 166.52 |
| 6219-003-001 | 10206 | HUNT AVE | 1 | 40.0 | 95.16 |
| 6219-003-002 | 10207 | DOROTHY AVE | 1 | 40.0 | 95.16 |
| 6219-003-003 | 10210 | HUNT AVE | 1 | 40.0 | 95.16 |
| 6219-003-004 | 10211 | DOROTHY AVE | 1 | 40.0 | 95.16 |
| 6219-003-005 | 10214 | HUNT AVE | 1 | 40.0 | 95.16 |
| 6219-003-006 | 10215 | DOROTHY AVE | 1 | 40.0 | 95.16 |
| 6219-003-007 | 10218 | HUNT AVE | 1 | 40.0 | 95.16 |
| 6219-003-008 | 10219 | DOROTHY AVE | 1 | 40.0 | 95.16 |
| 6219-003-009 | 10222 | HUNT AVE | 1 | 40.0 | 95.16 |
| 6219-003-010 | 10223 | DOROTHY AVE | 1 | 40.0 | 95.16 |
| 6219-003-011 | 10226 | HUNT AVE | 1 | 40.0 | 95.16 |
| 6219-003-014 | 10230 | HUNT AVE | 1 | 40.0 | 95.16 |
| 6219-003-015 | 10231 | DOROTHY AVE | 1 | 40.0 | 95.16 |
| 6219-003-016 | 10232 | HUNT AVE | 1 | 40.0 | 95.16 |
| 6219-003-017 | 10235 | DOROTHY AVE | 1 | 40.0 | 95.16 |
| 6219-003-018 | 10236 | HUNT AVE | 1 | 40.0 | 95.16 |
| 6219-003-019 | 10239 | DOROTHY AVE | 1 | 40.0 | 95.16 |
| 6219-003-020 | 10242 | HUNT AVE | 1 | 40.0 | 95.16 |
| 6219-003-021 | 10243 | DOROTHY AVE | 1 | 40.0 | 95.16 |
| 6219-003-022 | 10246 | HUNT AVE | 1 | 40.0 | 95.16 |
| 6219-003-023 | 10247 | DOROTHY AVE | 1 | 40.0 | 95.16 |
| 6219-003-024 | 10300 | HUNT AVE | 1 | 40.0 | 95.16 |
| 6219-003-025 | 10301 | DOROTHY AVE | 1 | 40.0 | 95.16 |
| 6219-003-026 | 10227 | DOROTHY AVE | 1 | 40.0 | 95.16 |
| 6219-004-001 | 10304 | HUNT AVE | 1 | 40.0 | 95.16 |
| 6219-004-002 | 10305 | DOROTHY AVE | 1 | 40.0 | 95.16 |
| 6219-004-003 | 10308 | HUNT AVE | 1 | 40.0 | 95.16 |
| 6219-004-004 | 10309 | DOROTHY AVE | 1 | 40.0 | 95.16 |
| 6219-004-005 | 10312 | HUNT AVE | 1 | 40.0 | 95.16 |
| 6219-004-006 | 10313 | DOROTHY AVE | 1 | 40.0 | 95.16 |
| 6219-004-007 | 10316 | HUNT AVE | 1 | 40.0 | 95.16 |
| 6219-004-008 | 10317 | DOROTHY AVE | 1 | 40.0 | 95.16 |
| 6219-004-009 | 10320 | HUNT AVE | 1 | 40.0 | 95.16 |
| 6219-004-010 | 10321 | DOROTHY AVE | 1 | 40.0 | 95.16 |

| | | | | | |
|--------------|-------|--------------|---|------|--------|
| 6219-004-011 | 10324 | HUNT AVE | 1 | 40.0 | 95.16 |
| 6219-004-012 | 10325 | DOROTHY AVE | 1 | 40.0 | 95.16 |
| 6219-004-013 | 10328 | HUNT AVE | 1 | 40.0 | 95.16 |
| 6219-004-014 | 10329 | DOROTHY AVE | 1 | 40.0 | 95.16 |
| 6219-004-015 | 10332 | HUNT AVE | 1 | 40.0 | 95.16 |
| 6219-004-016 | 10331 | DOROTHY AVE | 1 | 40.0 | 95.16 |
| 6219-004-017 | 10336 | HUNT AVE | 1 | 60.0 | 142.73 |
| 6219-004-018 | 10337 | DOROTHY AVE | 1 | 40.0 | 95.16 |
| 6219-004-019 | 10341 | DOROTHY AVE | 1 | 40.0 | 95.16 |
| 6219-004-020 | 10344 | HUNT AVE | 1 | 61.0 | 145.11 |
| 6219-004-021 | 10347 | DOROTHY AVE | 1 | 41.0 | 97.53 |
| 6219-005-001 | 10406 | HUNT AVE | 1 | 60.0 | 142.73 |
| 6219-005-002 | 10407 | DOROTHY AVE | 1 | 40.0 | 95.16 |
| 6219-005-003 | 10411 | DOROTHY AVE | 1 | 40.0 | 95.16 |
| 6219-005-004 | 10412 | HUNT AVE | 1 | 60.0 | 142.73 |
| 6219-005-005 | 10415 | DOROTHY AVE | 1 | 40.0 | 95.16 |
| 6219-005-006 | 10418 | HUNT AVE | 1 | 40.0 | 95.16 |
| 6219-005-007 | 10419 | DOROTHY AVE | 1 | 40.0 | 95.16 |
| 6219-005-008 | 10422 | HUNT AVE | 1 | 40.0 | 95.16 |
| 6219-005-009 | 10423 | DOROTHY AVE | 1 | 40.0 | 95.16 |
| 6219-005-010 | 10426 | HUNT AVE | 1 | 40.0 | 95.16 |
| 6219-005-011 | 10427 | DOROTHY AVE | 1 | 40.0 | 95.16 |
| 6219-005-012 | 10430 | HUNT AVE | 1 | 40.0 | 95.16 |
| 6219-005-013 | 10431 | DOROTHY AVE | 1 | 40.0 | 95.16 |
| 6219-005-014 | 10500 | HUNT AVE | 1 | 40.0 | 95.16 |
| 6219-005-015 | 10501 | DOROTHY AVE | 1 | 40.0 | 95.16 |
| 6219-005-016 | 10504 | HUNT AVE | 1 | 40.0 | 95.16 |
| 6219-005-017 | 10505 | DOROTHY AVE | 1 | 40.0 | 95.16 |
| 6219-005-018 | 10508 | HUNT AVE | 1 | 40.0 | 95.16 |
| 6219-005-019 | 10509 | DOROTHY AVE | 1 | 40.0 | 95.16 |
| 6219-005-020 | 10512 | HUNT AVE | 1 | 40.0 | 95.16 |
| 6219-005-021 | 10513 | DOROTHY AVE | 1 | 40.0 | 95.16 |
| 6219-005-022 | 10516 | HUNT AVE | 1 | 40.0 | 95.16 |
| 6219-005-023 | 10515 | DOROTHY AVE | 1 | 40.0 | 95.16 |
| 6219-006-001 | 10520 | HUNT AVE | 1 | 40.0 | 95.16 |
| 6219-006-002 | 10519 | DOROTHY AVE | 1 | 40.0 | 95.16 |
| 6219-006-003 | 10524 | HUNT AVE | 1 | 40.0 | 95.16 |
| 6219-006-004 | 10523 | DOROTHY AVE | 1 | 40.0 | 95.16 |
| 6219-006-005 | 10528 | HUNT AVE | 1 | 40.0 | 95.16 |
| 6219-006-006 | 10529 | DOROTHY AVE | 1 | 40.0 | 95.16 |
| 6219-006-007 | 10600 | HUNT AVE | 1 | 40.0 | 95.16 |
| 6219-006-008 | 10601 | DOROTHY AVE | 1 | 40.0 | 95.16 |
| 6219-006-009 | 10604 | HUNT AVE | 1 | 40.0 | 95.16 |
| 6219-006-010 | 10605 | DOROTHY AVE | 1 | 40.0 | 95.16 |
| 6219-007-001 | 4550 | TWEEDY BLVD | 1 | 65.0 | 154.63 |
| 6219-007-004 | 4572 | TWEEDY BLVD | 1 | 45.0 | 107.05 |
| 6219-007-005 | 4576 | TWEEDY BLVD | 1 | 45.0 | 107.05 |
| 6219-007-006 | 4582 | TWEEDY BLVD | 1 | 35.0 | 83.26 |
| 6219-007-007 | 9924 | DOROTHY AVE | 1 | 40.0 | 95.16 |
| 6219-007-008 | 9925 | KAUFFMAN AVE | 1 | 40.0 | 95.16 |
| 6219-007-009 | 9926 | DOROTHY AVE | 1 | 40.0 | 95.16 |
| 6219-007-010 | 9929 | KAUFFMAN AVE | 1 | 40.0 | 95.16 |
| 6219-007-011 | 9932 | DOROTHY AVE | 1 | 40.0 | 95.16 |
| 6219-007-012 | 9933 | KAUFFMAN AVE | 1 | 40.0 | 95.16 |
| 6219-007-013 | 10000 | DOROTHY AVE | 1 | 40.0 | 95.16 |
| 6219-007-014 | 10001 | KAUFFMAN AVE | 1 | 40.0 | 95.16 |
| 6219-007-015 | 10004 | DOROTHY AVE | 1 | 40.0 | 95.16 |
| 6219-007-016 | 10005 | KAUFFMAN AVE | 1 | 40.0 | 95.16 |
| 6219-007-017 | 10008 | DOROTHY AVE | 1 | 40.0 | 95.16 |
| 6219-007-018 | 10009 | KAUFFMAN AVE | 1 | 40.0 | 95.16 |
| 6219-007-019 | 10012 | DOROTHY AVE | 1 | 40.0 | 95.16 |
| 6219-007-020 | 10013 | KAUFFMAN AVE | 1 | 40.0 | 95.16 |
| 6219-007-021 | 10016 | DOROTHY AVE | 1 | 40.0 | 95.16 |

| | | | | | |
|--------------|-------|--------------|---|------|--------|
| 6219-007-022 | 10017 | KAUFFMAN AVE | 1 | 40.0 | 95.16 |
| 6219-007-023 | 4562 | TWEEDY BLVD | 1 | 60.0 | 142.73 |
| 6219-008-001 | 10020 | DOROTHY AVE | 1 | 40.0 | 95.16 |
| 6219-008-002 | 10021 | KAUFFMAN AVE | 1 | 40.0 | 95.16 |
| 6219-008-003 | 10024 | DOROTHY AVE | 1 | 40.0 | 95.16 |
| 6219-008-004 | 10025 | KAUFFMAN AVE | 1 | 40.0 | 95.16 |
| 6219-008-005 | 10100 | DOROTHY AVE | 1 | 40.0 | 95.16 |
| 6219-008-006 | 10101 | KAUFFMAN AVE | 1 | 40.0 | 95.16 |
| 6219-008-007 | 10104 | DOROTHY AVE | 1 | 40.0 | 95.16 |
| 6219-008-008 | 10105 | KAUFFMAN AVE | 1 | 40.0 | 95.16 |
| 6219-008-009 | 10108 | DOROTHY AVE | 1 | 40.0 | 95.16 |
| 6219-008-010 | 10109 | KAUFFMAN AVE | 1 | 40.0 | 95.16 |
| 6219-008-011 | 10112 | DOROTHY AVE | 1 | 40.0 | 95.16 |
| 6219-008-012 | 10113 | KAUFFMAN AVE | 1 | 40.0 | 95.16 |
| 6219-008-017 | 10120 | DOROTHY AVE | 1 | 40.0 | 95.16 |
| 6219-008-018 | 10124 | DOROTHY AVE | 1 | 40.0 | 95.16 |
| 6219-008-019 | 10125 | KAUFFMAN AVE | 1 | 40.0 | 95.16 |
| 6219-008-020 | 10126 | DOROTHY AVE | 1 | 40.0 | 95.16 |
| 6219-008-021 | 10129 | KAUFFMAN AVE | 1 | 40.0 | 95.16 |
| 6219-008-022 | 4567 | MICHIGAN AVE | 1 | 40.0 | 95.16 |
| 6219-008-023 | 10136 | DOROTHY AVE | 1 | 61.0 | 145.11 |
| 6219-008-024 | 10135 | KAUFFMAN AVE | 1 | 61.0 | 145.11 |
| 6219-008-027 | 10116 | DOROTHY AVE | 1 | 40.0 | 95.16 |
| 6219-008-028 | 10115 | KAUFFMAN AVE | 1 | 40.0 | 95.16 |
| 6219-008-029 | 10117 | KAUFFMAN AVE | 1 | 40.0 | 95.16 |
| 6219-009-001 | 10206 | DOROTHY AVE | 1 | 40.0 | 95.16 |
| 6219-009-002 | 10207 | KAUFFMAN AVE | 1 | 40.0 | 95.16 |
| 6219-009-003 | 10210 | DOROTHY AVE | 1 | 40.0 | 95.16 |
| 6219-009-004 | 10211 | KAUFFMAN AVE | 1 | 40.0 | 95.16 |
| 6219-009-005 | 10214 | DOROTHY AVE | 1 | 40.0 | 95.16 |
| 6219-009-006 | 10215 | KAUFFMAN AVE | 1 | 40.0 | 95.16 |
| 6219-009-007 | 10218 | DOROTHY AVE | 1 | 40.0 | 95.16 |
| 6219-009-008 | 10219 | KAUFFMAN AVE | 1 | 40.0 | 95.16 |
| 6219-009-009 | 10222 | DOROTHY AVE | 1 | 40.0 | 95.16 |
| 6219-009-010 | 10223 | KAUFFMAN AVE | 1 | 40.0 | 95.16 |
| 6219-009-011 | 10226 | DOROTHY AVE | 1 | 40.0 | 95.16 |
| 6219-009-012 | 10227 | KAUFFMAN AVE | 1 | 40.0 | 95.16 |
| 6219-009-013 | 10230 | DOROTHY AVE | 1 | 40.0 | 95.16 |
| 6219-009-014 | 10231 | KAUFFMAN AVE | 1 | 40.0 | 95.16 |
| 6219-009-015 | 10234 | DOROTHY AVE | 1 | 40.0 | 95.16 |
| 6219-009-016 | 10235 | KAUFFMAN AVE | 1 | 40.0 | 95.16 |
| 6219-009-017 | 10238 | DOROTHY AVE | 1 | 40.0 | 95.16 |
| 6219-009-018 | 10239 | KAUFFMAN AVE | 1 | 40.0 | 95.16 |
| 6219-009-019 | 10242 | DOROTHY AVE | 1 | 40.0 | 95.16 |
| 6219-009-020 | 10241 | KAUFFMAN AVE | 1 | 40.0 | 95.16 |
| 6219-009-021 | 10246 | DOROTHY AVE | 1 | 40.0 | 95.16 |
| 6219-009-022 | 10247 | KAUFFMAN AVE | 1 | 40.0 | 95.16 |
| 6219-009-023 | 10300 | DOROTHY AVE | 1 | 40.0 | 95.16 |
| 6219-009-024 | 10301 | KAUFFMAN AVE | 1 | 40.0 | 95.16 |
| 6219-010-001 | 10302 | DOROTHY AVE | 1 | 40.0 | 95.16 |
| 6219-010-002 | 10305 | KAUFFMAN AVE | 1 | 40.0 | 95.16 |
| 6219-010-003 | 10306 | DOROTHY AVE | 1 | 40.0 | 95.16 |
| 6219-010-004 | 10309 | KAUFFMAN AVE | 1 | 40.0 | 95.16 |
| 6219-010-005 | 10312 | DOROTHY AVE | 1 | 40.0 | 95.16 |
| 6219-010-006 | 10311 | KAUFFMAN AVE | 1 | 40.0 | 95.16 |
| 6219-010-007 | 10316 | DOROTHY AVE | 1 | 40.0 | 95.16 |
| 6219-010-008 | 10317 | KAUFFMAN AVE | 1 | 40.0 | 95.16 |
| 6219-010-009 | 10320 | DOROTHY AVE | 1 | 40.0 | 95.16 |
| 6219-010-010 | 10321 | KAUFFMAN AVE | 1 | 40.0 | 95.16 |
| 6219-010-011 | 10324 | DOROTHY AVE | 1 | 40.0 | 95.16 |
| 6219-010-012 | 10325 | KAUFFMAN AVE | 1 | 40.0 | 95.16 |
| 6219-010-013 | 10328 | DOROTHY AVE | 1 | 40.0 | 95.16 |
| 6219-010-014 | 10329 | KAUFFMAN AVE | 1 | 40.0 | 95.16 |

| | | | | | |
|--------------|-------|--------------|---|------|--------|
| 6219-010-015 | 10332 | DOROTHY AVE | 1 | 40.0 | 95.16 |
| 6219-010-016 | 10333 | KAUFFMAN AVE | 1 | 40.0 | 95.16 |
| 6219-010-017 | 10336 | DOROTHY AVE | 1 | 40.0 | 95.16 |
| 6219-010-018 | 10337 | KAUFFMAN AVE | 1 | 40.0 | 95.16 |
| 6219-010-019 | 10340 | DOROTHY AVE | 1 | 40.0 | 95.16 |
| 6219-010-020 | 10341 | KAUFFMAN AVE | 1 | 40.0 | 95.16 |
| 6219-010-021 | 10346 | DOROTHY AVE | 1 | 41.0 | 97.53 |
| 6219-010-022 | 10347 | KAUFFMAN AVE | 1 | 41.0 | 97.53 |
| 6219-011-001 | 10406 | DOROTHY AVE | 1 | 40.0 | 95.16 |
| 6219-011-002 | 10407 | KAUFFMAN AVE | 1 | 40.0 | 95.16 |
| 6219-011-003 | 10410 | DOROTHY AVE | 1 | 40.0 | 95.16 |
| 6219-011-004 | 10411 | KAUFFMAN AVE | 1 | 40.0 | 95.16 |
| 6219-011-005 | 10414 | DOROTHY AVE | 1 | 40.0 | 95.16 |
| 6219-011-006 | 10415 | KAUFFMAN AVE | 1 | 40.0 | 95.16 |
| 6219-011-007 | 10418 | DOROTHY AVE | 1 | 40.0 | 95.16 |
| 6219-011-008 | 10419 | KAUFFMAN AVE | 1 | 40.0 | 95.16 |
| 6219-011-009 | 10422 | DOROTHY AVE | 1 | 40.0 | 95.16 |
| 6219-011-010 | 10423 | KAUFFMAN AVE | 1 | 40.0 | 95.16 |
| 6219-011-011 | 10426 | DOROTHY AVE | 1 | 40.0 | 95.16 |
| 6219-011-012 | 10427 | KAUFFMAN AVE | 1 | 40.0 | 95.16 |
| 6219-011-013 | 10430 | DOROTHY AVE | 1 | 40.0 | 95.16 |
| 6219-011-014 | 10431 | KAUFFMAN AVE | 1 | 40.0 | 95.16 |
| 6219-011-015 | 10500 | DOROTHY AVE | 1 | 40.0 | 95.16 |
| 6219-011-016 | 10501 | KAUFFMAN AVE | 1 | 40.0 | 95.16 |
| 6219-011-017 | 10504 | DOROTHY AVE | 1 | 40.0 | 95.16 |
| 6219-011-018 | 10505 | KAUFFMAN AVE | 1 | 40.0 | 95.16 |
| 6219-011-019 | 10508 | DOROTHY AVE | 1 | 40.0 | 95.16 |
| 6219-011-020 | 10509 | KAUFFMAN AVE | 1 | 40.0 | 95.16 |
| 6219-011-021 | 10512 | DOROTHY AVE | 1 | 40.0 | 95.16 |
| 6219-011-022 | 10511 | KAUFFMAN AVE | 1 | 40.0 | 95.16 |
| 6219-011-023 | 10514 | DOROTHY AVE | 1 | 40.0 | 95.16 |
| 6219-011-024 | 10517 | KAUFFMAN AVE | 1 | 40.0 | 95.16 |
| 6219-012-001 | 10520 | DOROTHY AVE | 1 | 40.0 | 95.16 |
| 6219-012-002 | 10521 | KAUFFMAN AVE | 1 | 40.0 | 95.16 |
| 6219-012-003 | 10524 | DOROTHY AVE | 1 | 40.0 | 95.16 |
| 6219-012-004 | 10525 | KAUFFMAN AVE | 1 | 40.0 | 95.16 |
| 6219-012-005 | 10528 | DOROTHY AVE | 1 | 40.0 | 95.16 |
| 6219-012-007 | 10600 | DOROTHY AVE | 1 | 40.0 | 95.16 |
| 6219-012-010 | 10604 | DOROTHY AVE | 1 | 40.0 | 95.16 |
| 6219-012-020 | 10529 | KAUFFMAN AVE | 1 | 60.0 | 142.73 |
| 6219-012-021 | 10605 | KAUFFMAN AVE | 1 | 60.0 | 142.73 |
| 6219-013-001 | 4606 | TWEEDY BLVD | 1 | 65.0 | 154.63 |
| 6219-013-002 | 4614 | TWEEDY BLVD | 1 | 60.0 | 142.73 |
| 6219-013-003 | 4620 | TWEEDY BLVD | 1 | 60.0 | 142.73 |
| 6219-013-004 | 4630 | TWEEDY BLVD | 1 | 65.0 | 154.63 |
| 6219-013-005 | 9924 | KAUFFMAN AVE | 1 | 40.0 | 95.16 |
| 6219-013-006 | 9925 | ANNETTA AVE | 1 | 40.0 | 95.16 |
| 6219-013-007 | 9928 | KAUFFMAN AVE | 1 | 40.0 | 95.16 |
| 6219-013-008 | 9929 | ANNETTA AVE | 1 | 40.0 | 95.16 |
| 6219-013-009 | 9932 | KAUFFMAN AVE | 1 | 40.0 | 95.16 |
| 6219-013-010 | 9933 | ANNETTA AVE | 1 | 40.0 | 95.16 |
| 6219-013-011 | 10000 | KAUFFMAN AVE | 1 | 40.0 | 95.16 |
| 6219-013-012 | 10001 | ANNETTA AVE | 1 | 40.0 | 95.16 |
| 6219-013-013 | 10004 | KAUFFMAN AVE | 1 | 40.0 | 95.16 |
| 6219-013-014 | 10005 | ANNETTA AVE | 1 | 40.0 | 95.16 |
| 6219-013-015 | 10008 | KAUFFMAN AVE | 1 | 40.0 | 95.16 |
| 6219-013-016 | 10009 | ANNETTA AVE | 1 | 40.0 | 95.16 |
| 6219-013-017 | 10012 | KAUFFMAN AVE | 1 | 40.0 | 95.16 |
| 6219-013-018 | 10011 | ANNETTA AVE | 1 | 40.0 | 95.16 |
| 6219-013-019 | 10016 | KAUFFMAN AVE | 1 | 40.0 | 95.16 |
| 6219-013-020 | 10017 | ANNETTA AVE | 1 | 40.0 | 95.16 |
| 6219-014-001 | 10020 | KAUFFMAN AVE | 1 | 40.0 | 95.16 |
| 6219-014-002 | 10021 | ANNETTA AVE | 1 | 40.0 | 95.16 |

| | | | | | |
|--------------|-------|--------------|---|------|--------|
| 6219-014-003 | 10024 | KAUFFMAN AVE | 1 | 40.0 | 95.16 |
| 6219-014-004 | 10025 | ANNETTA AVE | 1 | 40.0 | 95.16 |
| 6219-014-005 | 10100 | KAUFFMAN AVE | 1 | 40.0 | 95.16 |
| 6219-014-006 | 10101 | ANNETTA AVE | 1 | 40.0 | 95.16 |
| 6219-014-007 | 10104 | KAUFFMAN AVE | 1 | 40.0 | 95.16 |
| 6219-014-008 | 10105 | ANNETTA AVE | 1 | 40.0 | 95.16 |
| 6219-014-009 | 10108 | KAUFFMAN AVE | 1 | 40.0 | 95.16 |
| 6219-014-012 | 10110 | KAUFFMAN AVE | 1 | 60.0 | 142.73 |
| 6219-014-013 | 10117 | ANNETTA AVE | 1 | 40.0 | 95.16 |
| 6219-014-014 | 10118 | KAUFFMAN AVE | 1 | 60.0 | 142.73 |
| 6219-014-015 | 10121 | ANNETTA AVE | 1 | 40.0 | 95.16 |
| 6219-014-016 | 10124 | KAUFFMAN AVE | 1 | 40.0 | 95.16 |
| 6219-014-017 | 10125 | ANNETTA AVE | 1 | 40.0 | 95.16 |
| 6219-014-018 | 10128 | KAUFFMAN AVE | 1 | 50.0 | 118.95 |
| 6219-014-019 | 10129 | ANNETTA AVE | 1 | 40.0 | 95.16 |
| 6219-014-020 | 10134 | KAUFFMAN AVE | 1 | 51.0 | 121.32 |
| 6219-014-021 | 10137 | ANNETTA AVE | 1 | 61.0 | 145.11 |
| 6219-014-023 | 10109 | ANNETTA AVE | 1 | 40.0 | 95.16 |
| 6219-014-024 | 10113 | ANNETTA AVE | 1 | 40.0 | 95.16 |
| 6219-015-001 | 10206 | KAUFFMAN AVE | 1 | 40.0 | 95.16 |
| 6219-015-002 | 10207 | ANNETTA AVE | 1 | 40.0 | 95.16 |
| 6219-015-003 | 10210 | KAUFFMAN AVE | 1 | 40.0 | 95.16 |
| 6219-015-004 | 10211 | ANNETTA AVE | 1 | 40.0 | 95.16 |
| 6219-015-005 | 10214 | KAUFFMAN AVE | 1 | 40.0 | 95.16 |
| 6219-015-006 | 10215 | ANNETTA AVE | 1 | 40.0 | 95.16 |
| 6219-015-007 | 10218 | KAUFFMAN AVE | 1 | 40.0 | 95.16 |
| 6219-015-008 | 10219 | ANNETTA AVE | 1 | 40.0 | 95.16 |
| 6219-015-009 | 10222 | KAUFFMAN AVE | 1 | 40.0 | 95.16 |
| 6219-015-010 | 10223 | ANNETTA AVE | 1 | 40.0 | 95.16 |
| 6219-015-011 | 10226 | KAUFFMAN AVE | 1 | 40.0 | 95.16 |
| 6219-015-012 | 10227 | ANNETTA AVE | 1 | 40.0 | 95.16 |
| 6219-015-013 | 10230 | KAUFFMAN AVE | 1 | 40.0 | 95.16 |
| 6219-015-014 | 10231 | ANNETTA AVE | 1 | 40.0 | 95.16 |
| 6219-015-015 | 10234 | KAUFFMAN AVE | 1 | 40.0 | 95.16 |
| 6219-015-016 | 10235 | ANNETTA AVE | 1 | 40.0 | 95.16 |
| 6219-015-017 | 10238 | KAUFFMAN AVE | 1 | 40.0 | 95.16 |
| 6219-015-018 | 10239 | ANNETTA AVE | 1 | 40.0 | 95.16 |
| 6219-015-019 | 10242 | KAUFFMAN AVE | 1 | 60.0 | 142.73 |
| 6219-015-020 | 10243 | ANNETTA AVE | 1 | 40.0 | 95.16 |
| 6219-015-022 | 10247 | ANNETTA AVE | 1 | 40.0 | 95.16 |
| 6219-015-023 | 10248 | KAUFFMAN AVE | 1 | 60.0 | 142.73 |
| 6219-015-024 | 10301 | ANNETTA AVE | 1 | 40.0 | 95.16 |
| 6219-016-001 | 10304 | KAUFFMAN AVE | 1 | 40.0 | 95.16 |
| 6219-016-002 | 10305 | ANNETTA AVE | 1 | 40.0 | 95.16 |
| 6219-016-003 | 10308 | KAUFFMAN AVE | 1 | 40.0 | 95.16 |
| 6219-016-004 | 10309 | ANNETTA AVE | 1 | 40.0 | 95.16 |
| 6219-016-005 | 10312 | KAUFFMAN AVE | 1 | 40.0 | 95.16 |
| 6219-016-006 | 10315 | ANNETTA AVE | 1 | 40.0 | 95.16 |
| 6219-016-007 | 10316 | KAUFFMAN AVE | 1 | 40.0 | 95.16 |
| 6219-016-008 | 10317 | ANNETTA AVE | 1 | 40.0 | 95.16 |
| 6219-016-009 | 10320 | KAUFFMAN AVE | 1 | 40.0 | 95.16 |
| 6219-016-010 | 10321 | ANNETTA AVE | 1 | 40.0 | 95.16 |
| 6219-016-011 | 10324 | KAUFFMAN AVE | 1 | 40.0 | 95.16 |
| 6219-016-012 | 10325 | ANNETTA AVE | 1 | 40.0 | 95.16 |
| 6219-016-013 | 10328 | KAUFFMAN AVE | 1 | 40.0 | 95.16 |
| 6219-016-014 | 10329 | ANNETTA AVE | 1 | 40.0 | 95.16 |
| 6219-016-015 | 10332 | KAUFFMAN AVE | 1 | 40.0 | 95.16 |
| 6219-016-016 | 10333 | ANNETTA AVE | 1 | 40.0 | 95.16 |
| 6219-016-017 | 10336 | KAUFFMAN AVE | 1 | 41.0 | 97.53 |
| 6219-016-018 | 10337 | ANNETTA AVE | 1 | 40.0 | 95.16 |
| 6219-016-019 | 10340 | KAUFFMAN AVE | 1 | 40.0 | 95.16 |
| 6219-016-020 | 10341 | ANNETTA AVE | 1 | 40.0 | 95.16 |
| 6219-016-021 | 10346 | KAUFFMAN AVE | 1 | 40.0 | 95.16 |

| | | | | | |
|--------------|-------|--------------|---|------|--------|
| 6219-016-022 | 10347 | ANNETTA AVE | 1 | 41.0 | 97.53 |
| 6219-017-001 | 10406 | KAUFFMAN AVE | 1 | 40.0 | 95.16 |
| 6219-017-002 | 10407 | ANNETTA AVE | 1 | 40.0 | 95.16 |
| 6219-017-003 | 10410 | KAUFFMAN AVE | 1 | 40.0 | 95.16 |
| 6219-017-004 | 10411 | ANNETTA AVE | 1 | 40.0 | 95.16 |
| 6219-017-005 | 10414 | KAUFFMAN AVE | 1 | 40.0 | 95.16 |
| 6219-017-006 | 10415 | ANNETTA AVE | 1 | 40.0 | 95.16 |
| 6219-017-007 | 10418 | KAUFFMAN AVE | 1 | 40.0 | 95.16 |
| 6219-017-008 | 10419 | ANNETTA AVE | 1 | 40.0 | 95.16 |
| 6219-017-009 | 10422 | KAUFFMAN AVE | 1 | 40.0 | 95.16 |
| 6219-017-010 | 10423 | ANNETTA AVE | 1 | 40.0 | 95.16 |
| 6219-017-011 | 10426 | KAUFFMAN AVE | 1 | 40.0 | 95.16 |
| 6219-017-012 | 10427 | ANNETTA AVE | 1 | 40.0 | 95.16 |
| 6219-017-013 | 10430 | KAUFFMAN AVE | 1 | 40.0 | 95.16 |
| 6219-017-014 | 10431 | ANNETTA AVE | 1 | 40.0 | 95.16 |
| 6219-017-015 | 10500 | KAUFFMAN AVE | 1 | 40.0 | 95.16 |
| 6219-017-016 | 10501 | ANNETTA AVE | 1 | 40.0 | 95.16 |
| 6219-017-017 | 10504 | KAUFFMAN AVE | 1 | 40.0 | 95.16 |
| 6219-017-018 | 10505 | ANNETTA AVE | 1 | 40.0 | 95.16 |
| 6219-017-019 | 10508 | KAUFFMAN AVE | 1 | 40.0 | 95.16 |
| 6219-017-020 | 10509 | ANNETTA AVE | 1 | 40.0 | 95.16 |
| 6219-017-021 | 10512 | KAUFFMAN AVE | 1 | 40.0 | 95.16 |
| 6219-017-022 | 10513 | ANNETTA AVE | 1 | 40.0 | 95.16 |
| 6219-017-023 | 10516 | KAUFFMAN AVE | 1 | 40.0 | 95.16 |
| 6219-017-024 | 10517 | ANNETTA AVE | 1 | 40.0 | 95.16 |
| 6219-018-001 | 10520 | KAUFFMAN AVE | 1 | 40.0 | 95.16 |
| 6219-018-002 | 10521 | ANNETTA AVE | 1 | 40.0 | 95.16 |
| 6219-018-003 | 10524 | KAUFFMAN AVE | 1 | 40.0 | 95.16 |
| 6219-018-004 | 10525 | ANNETTA AVE | 1 | 40.0 | 95.16 |
| 6219-018-005 | 10528 | KAUFFMAN AVE | 1 | 40.0 | 95.16 |
| 6219-018-006 | 10529 | ANNETTA AVE | 1 | 40.0 | 95.16 |
| 6219-018-007 | 10600 | KAUFFMAN AVE | 1 | 40.0 | 95.16 |
| 6219-018-008 | 10601 | ANNETTA AVE | 1 | 40.0 | 95.16 |
| 6219-018-009 | 10604 | KAUFFMAN AVE | 1 | 40.0 | 95.16 |
| 6219-018-010 | 10605 | ANNETTA AVE | 1 | 40.0 | 95.16 |
| 6219-019-001 | 4654 | TWEEDY BLVD | 1 | 65.0 | 154.63 |
| 6219-019-002 | 4666 | TWEEDY BLVD | 1 | 60.0 | 142.73 |
| 6219-019-005 | 4682 | TWEEDY BLVD | 1 | 35.0 | 83.26 |
| 6219-019-006 | 9924 | ANNETTA AVE | 1 | 40.0 | 95.16 |
| 6219-019-007 | 9925 | HILDRETH AVE | 1 | 40.0 | 95.16 |
| 6219-019-008 | 9928 | ANNETTA AVE | 1 | 40.0 | 95.16 |
| 6219-019-009 | 9929 | HILDRETH AVE | 1 | 40.0 | 95.16 |
| 6219-019-010 | 9932 | ANNETTA AVE | 1 | 40.0 | 95.16 |
| 6219-019-011 | 9933 | HILDRETH AVE | 1 | 40.0 | 95.16 |
| 6219-019-012 | 10000 | ANNETTA AVE | 1 | 40.0 | 95.16 |
| 6219-019-013 | 10001 | HILDRETH AVE | 1 | 40.0 | 95.16 |
| 6219-019-014 | 10004 | ANNETTA AVE | 1 | 40.0 | 95.16 |
| 6219-019-015 | 10005 | HILDRETH AVE | 1 | 40.0 | 95.16 |
| 6219-019-016 | 10008 | ANNETTA AVE | 1 | 40.0 | 95.16 |
| 6219-019-017 | 10009 | HILDRETH AVE | 1 | 40.0 | 95.16 |
| 6219-019-018 | 10012 | ANNETTA AVE | 1 | 40.0 | 95.16 |
| 6219-019-019 | 10011 | HILDRETH AVE | 1 | 40.0 | 95.16 |
| 6219-019-020 | 10016 | ANNETTA AVE | 1 | 40.0 | 95.16 |
| 6219-019-021 | 10017 | HILDRETH AVE | 1 | 40.0 | 95.16 |
| 6219-019-022 | 4674 | TWEEDY BLVD | 1 | 90.0 | 214.10 |
| 6219-020-001 | 10020 | ANNETTA AVE | 1 | 40.0 | 95.16 |
| 6219-020-002 | 10021 | HILDRETH AVE | 1 | 40.0 | 95.16 |
| 6219-020-003 | 10024 | ANNETTA AVE | 1 | 40.0 | 95.16 |
| 6219-020-004 | 10025 | HILDRETH AVE | 1 | 40.0 | 95.16 |
| 6219-020-005 | 10100 | ANNETTA AVE | 1 | 40.0 | 95.16 |
| 6219-020-006 | 10101 | HILDRETH AVE | 1 | 40.0 | 95.16 |
| 6219-020-007 | 10104 | ANNETTA AVE | 1 | 40.0 | 95.16 |
| 6219-020-008 | 10105 | HILDRETH AVE | 1 | 40.0 | 95.16 |

| | | | | | |
|--------------|-------|--------------|---|------|--------|
| 6219-020-009 | 10108 | ANNETTA AVE | 1 | 40.0 | 95.16 |
| 6219-020-010 | 10109 | HILDRETH AVE | 1 | 40.0 | 95.16 |
| 6219-020-011 | 10112 | ANNETTA AVE | 1 | 40.0 | 95.16 |
| 6219-020-012 | 10111 | HILDRETH AVE | 1 | 40.0 | 95.16 |
| 6219-020-013 | 10116 | ANNETTA AVE | 1 | 40.0 | 95.16 |
| 6219-020-014 | 10117 | HILDRETH AVE | 1 | 40.0 | 95.16 |
| 6219-020-015 | 10120 | ANNETTA AVE | 1 | 60.0 | 142.73 |
| 6219-020-016 | 10121 | HILDRETH AVE | 1 | 40.0 | 95.16 |
| 6219-020-017 | 10125 | HILDRETH AVE | 1 | 40.0 | 95.16 |
| 6219-020-018 | 10126 | ANNETTA AVE | 1 | 60.0 | 142.73 |
| 6219-020-019 | 10129 | HILDRETH AVE | 1 | 50.0 | 118.95 |
| 6219-020-020 | 10136 | ANNETTA AVE | 1 | 61.0 | 145.11 |
| 6219-020-021 | 10135 | HILDRETH AVE | 1 | 51.0 | 121.32 |
| 6219-021-001 | 10204 | ANNETTA AVE | 1 | 40.0 | 95.16 |
| 6219-021-002 | 10207 | HILDRETH AVE | 1 | 40.0 | 95.16 |
| 6219-021-003 | 10210 | ANNETTA AVE | 1 | 40.0 | 95.16 |
| 6219-021-004 | 10211 | HILDRETH AVE | 1 | 40.0 | 95.16 |
| 6219-021-005 | 10214 | ANNETTA AVE | 1 | 40.0 | 95.16 |
| 6219-021-006 | 10215 | HILDRETH AVE | 1 | 40.0 | 95.16 |
| 6219-021-007 | 10218 | ANNETTA AVE | 1 | 40.0 | 95.16 |
| 6219-021-008 | 10219 | HILDRETH AVE | 1 | 40.0 | 95.16 |
| 6219-021-009 | 10222 | ANNETTA AVE | 1 | 40.0 | 95.16 |
| 6219-021-010 | 10223 | HILDRETH AVE | 1 | 40.0 | 95.16 |
| 6219-021-011 | 10226 | ANNETTA AVE | 1 | 40.0 | 95.16 |
| 6219-021-012 | 10227 | HILDRETH AVE | 1 | 40.0 | 95.16 |
| 6219-021-013 | 10230 | ANNETTA AVE | 1 | 40.0 | 95.16 |
| 6219-021-014 | 10231 | HILDRETH AVE | 1 | 40.0 | 95.16 |
| 6219-021-015 | 10234 | ANNETTA AVE | 1 | 40.0 | 95.16 |
| 6219-021-016 | 10235 | HILDRETH AVE | 1 | 40.0 | 95.16 |
| 6219-021-017 | 10238 | ANNETTA AVE | 1 | 40.0 | 95.16 |
| 6219-021-018 | 10239 | HILDRETH AVE | 1 | 40.0 | 95.16 |
| 6219-021-019 | 10242 | ANNETTA AVE | 1 | 40.0 | 95.16 |
| 6219-021-020 | 10243 | HILDRETH AVE | 1 | 40.0 | 95.16 |
| 6219-021-021 | 10244 | ANNETTA AVE | 1 | 40.0 | 95.16 |
| 6219-021-022 | 10249 | HILDRETH AVE | 1 | 40.0 | 95.16 |
| 6219-021-023 | 10300 | ANNETTA AVE | 1 | 40.0 | 95.16 |
| 6219-021-024 | 10301 | HILDRETH AVE | 1 | 40.0 | 95.16 |
| 6219-022-001 | 10304 | ANNETTA AVE | 1 | 40.0 | 95.16 |
| 6219-022-002 | 10305 | HILDRETH AVE | 1 | 40.0 | 95.16 |
| 6219-022-003 | 10308 | ANNETTA AVE | 1 | 40.0 | 95.16 |
| 6219-022-004 | 10309 | HILDRETH AVE | 1 | 40.0 | 95.16 |
| 6219-022-005 | 10312 | ANNETTA AVE | 1 | 40.0 | 95.16 |
| 6219-022-006 | 10313 | HILDRETH AVE | 1 | 40.0 | 95.16 |
| 6219-022-007 | 10316 | ANNETTA AVE | 1 | 40.0 | 95.16 |
| 6219-022-008 | 10317 | HILDRETH AVE | 1 | 40.0 | 95.16 |
| 6219-022-009 | 10320 | ANNETTA AVE | 1 | 40.0 | 95.16 |
| 6219-022-010 | 10321 | HILDRETH AVE | 1 | 40.0 | 95.16 |
| 6219-022-011 | 10324 | ANNETTA AVE | 1 | 40.0 | 95.16 |
| 6219-022-012 | 10325 | HILDRETH AVE | 1 | 40.0 | 95.16 |
| 6219-022-013 | 10328 | ANNETTA AVE | 1 | 40.0 | 95.16 |
| 6219-022-014 | 10329 | HILDRETH AVE | 1 | 40.0 | 95.16 |
| 6219-022-015 | 10332 | ANNETTA AVE | 1 | 40.0 | 95.16 |
| 6219-022-016 | 10333 | HILDRETH AVE | 1 | 40.0 | 95.16 |
| 6219-022-017 | 10336 | ANNETTA AVE | 1 | 40.0 | 95.16 |
| 6219-022-018 | 10337 | HILDRETH AVE | 1 | 40.0 | 95.16 |
| 6219-022-019 | 10340 | ANNETTA AVE | 1 | 40.0 | 95.16 |
| 6219-022-020 | 10341 | HILDRETH AVE | 1 | 40.0 | 95.16 |
| 6219-022-021 | 10346 | ANNETTA AVE | 1 | 41.0 | 97.53 |
| 6219-022-022 | 10347 | HILDRETH AVE | 1 | 41.0 | 97.53 |
| 6219-023-001 | 10406 | ANNETTA AVE | 1 | 40.0 | 95.16 |
| 6219-023-002 | 10407 | HILDRETH AVE | 1 | 40.0 | 95.16 |
| 6219-023-003 | 10410 | ANNETTA AVE | 1 | 40.0 | 95.16 |
| 6219-023-004 | 10411 | HILDRETH AVE | 1 | 40.0 | 95.16 |

| | | | | | |
|--------------|-------|--------------|---|------|--------|
| 6219-023-005 | 10414 | ANNETTA AVE | 1 | 40.0 | 95.16 |
| 6219-023-006 | 10415 | HILDRETH AVE | 1 | 40.0 | 95.16 |
| 6219-023-007 | 10418 | ANNETTA AVE | 1 | 40.0 | 95.16 |
| 6219-023-008 | 10419 | HILDRETH AVE | 1 | 40.0 | 95.16 |
| 6219-023-009 | 10422 | ANNETTA AVE | 1 | 40.0 | 95.16 |
| 6219-023-010 | 10423 | HILDRETH AVE | 1 | 40.0 | 95.16 |
| 6219-023-011 | 10426 | ANNETTA AVE | 1 | 40.0 | 95.16 |
| 6219-023-012 | 10427 | HILDRETH AVE | 1 | 40.0 | 95.16 |
| 6219-023-013 | 10430 | ANNETTA AVE | 1 | 40.0 | 95.16 |
| 6219-023-014 | 10431 | HILDRETH AVE | 1 | 40.0 | 95.16 |
| 6219-023-015 | 10500 | ANNETTA AVE | 1 | 40.0 | 95.16 |
| 6219-023-016 | 10501 | HILDRETH AVE | 1 | 40.0 | 95.16 |
| 6219-023-017 | 10504 | ANNETTA AVE | 1 | 40.0 | 95.16 |
| 6219-023-018 | 10505 | HILDRETH AVE | 1 | 40.0 | 95.16 |
| 6219-023-019 | 10508 | ANNETTA AVE | 1 | 40.0 | 95.16 |
| 6219-023-020 | 10509 | HILDRETH AVE | 1 | 40.0 | 95.16 |
| 6219-023-021 | 10512 | ANNETTA AVE | 1 | 40.0 | 95.16 |
| 6219-023-022 | 10513 | HILDRETH AVE | 1 | 40.0 | 95.16 |
| 6219-023-023 | 10516 | ANNETTA AVE | 1 | 40.0 | 95.16 |
| 6219-023-024 | 10517 | HILDRETH AVE | 1 | 40.0 | 95.16 |
| 6219-024-002 | 10521 | HILDRETH AVE | 1 | 40.0 | 95.16 |
| 6219-024-003 | 10524 | ANNETTA AVE | 1 | 40.0 | 95.16 |
| 6219-024-004 | 10525 | HILDRETH AVE | 1 | 40.0 | 95.16 |
| 6219-024-005 | 10528 | ANNETTA AVE | 1 | 40.0 | 95.16 |
| 6219-024-006 | 10529 | HILDRETH AVE | 1 | 40.0 | 95.16 |
| 6219-024-007 | 10600 | ANNETTA AVE | 1 | 40.0 | 95.16 |
| 6219-024-008 | 10601 | HILDRETH AVE | 1 | 40.0 | 95.16 |
| 6219-024-009 | 10604 | ANNETTA AVE | 1 | 40.0 | 95.16 |
| 6219-024-010 | 10605 | HILDRETH AVE | 1 | 40.0 | 95.16 |
| 6219-024-018 | 10520 | ANNETTA AVE | 1 | 40.0 | 95.16 |
| 6219-025-001 | 4704 | TWEEDY BLVD | 1 | 95.0 | 226.00 |
| 6219-025-002 | 4718 | TWEEDY BLVD | 1 | 60.0 | 142.73 |
| 6219-025-005 | 9924 | HILDRETH AVE | 1 | 40.0 | 95.16 |
| 6219-025-006 | 9925 | JACKSON AVE | 1 | 40.0 | 95.16 |
| 6219-025-007 | 9928 | HILDRETH AVE | 1 | 40.0 | 95.16 |
| 6219-025-008 | 9929 | JACKSON AVE | 1 | 40.0 | 95.16 |
| 6219-025-009 | 9932 | HILDRETH AVE | 1 | 40.0 | 95.16 |
| 6219-025-010 | 9933 | JACKSON AVE | 1 | 40.0 | 95.16 |
| 6219-025-011 | 10000 | HILDRETH AVE | 1 | 40.0 | 95.16 |
| 6219-025-012 | 10001 | JACKSON AVE | 1 | 40.0 | 95.16 |
| 6219-025-013 | 10004 | HILDRETH AVE | 1 | 40.0 | 95.16 |
| 6219-025-014 | 10005 | JACKSON AVE | 1 | 40.0 | 95.16 |
| 6219-025-015 | 10008 | HILDRETH AVE | 1 | 40.0 | 95.16 |
| 6219-025-016 | 10009 | JACKSON AVE | 1 | 40.0 | 95.16 |
| 6219-025-017 | 10012 | HILDRETH AVE | 1 | 40.0 | 95.16 |
| 6219-025-018 | 10013 | JACKSON AVE | 1 | 40.0 | 95.16 |
| 6219-025-019 | 10016 | HILDRETH AVE | 1 | 40.0 | 95.16 |
| 6219-025-020 | 10017 | JACKSON AVE | 1 | 40.0 | 95.16 |
| 6219-025-022 | 4726 | TWEEDY BLVD | 1 | 45.0 | 107.05 |
| 6219-025-023 | 4730 | TWEEDY BLVD | 1 | 50.0 | 118.95 |
| 6219-026-001 | 10020 | HILDRETH AVE | 1 | 40.0 | 95.16 |
| 6219-026-002 | 10021 | JACKSON AVE | 1 | 40.0 | 95.16 |
| 6219-026-003 | 10024 | HILDRETH AVE | 1 | 40.0 | 95.16 |
| 6219-026-004 | 10025 | JACKSON AVE | 1 | 40.0 | 95.16 |
| 6219-026-005 | 10100 | HILDRETH AVE | 1 | 40.0 | 95.16 |
| 6219-026-006 | 10101 | JACKSON AVE | 1 | 40.0 | 95.16 |
| 6219-026-007 | 10104 | HILDRETH AVE | 1 | 40.0 | 95.16 |
| 6219-026-008 | 10105 | JACKSON AVE | 1 | 40.0 | 95.16 |
| 6219-026-009 | 10108 | HILDRETH AVE | 1 | 40.0 | 95.16 |
| 6219-026-010 | 10109 | JACKSON AVE | 1 | 40.0 | 95.16 |
| 6219-026-011 | 10112 | HILDRETH AVE | 1 | 40.0 | 95.16 |
| 6219-026-012 | 10113 | JACKSON AVE | 1 | 40.0 | 95.16 |
| 6219-026-013 | 10116 | HILDRETH AVE | 1 | 40.0 | 95.16 |

| | | | | | |
|--------------|-------|--------------|---|------|--------|
| 6219-026-014 | 10117 | JACKSON AVE | 1 | 40.0 | 95.16 |
| 6219-026-015 | 10120 | HILDRETH AVE | 1 | 40.0 | 95.16 |
| 6219-026-016 | 10121 | JACKSON AVE | 1 | 40.0 | 95.16 |
| 6219-026-017 | 10124 | HILDRETH AVE | 1 | 40.0 | 95.16 |
| 6219-026-018 | 10125 | JACKSON AVE | 1 | 40.0 | 95.16 |
| 6219-026-019 | 10128 | HILDRETH AVE | 1 | 40.0 | 95.16 |
| 6219-026-020 | 10129 | JACKSON AVE | 1 | 40.0 | 95.16 |
| 6219-026-021 | 10134 | HILDRETH AVE | 1 | 61.0 | 145.11 |
| 6219-026-022 | 10135 | JACKSON AVE | 1 | 61.0 | 145.11 |
| 6219-027-001 | 10206 | HILDRETH AVE | 1 | 40.0 | 95.16 |
| 6219-027-002 | 10205 | JACKSON AVE | 1 | 40.0 | 95.16 |
| 6219-027-003 | 10210 | HILDRETH AVE | 1 | 40.0 | 95.16 |
| 6219-027-004 | 10211 | JACKSON AVE | 1 | 40.0 | 95.16 |
| 6219-027-005 | 10214 | HILDRETH AVE | 1 | 40.0 | 95.16 |
| 6219-027-006 | 10215 | JACKSON AVE | 1 | 40.0 | 95.16 |
| 6219-027-007 | 10218 | HILDRETH AVE | 1 | 40.0 | 95.16 |
| 6219-027-008 | 10219 | JACKSON AVE | 1 | 40.0 | 95.16 |
| 6219-027-009 | 10222 | HILDRETH AVE | 1 | 40.0 | 95.16 |
| 6219-027-010 | 10223 | JACKSON AVE | 1 | 40.0 | 95.16 |
| 6219-027-011 | 10226 | HILDRETH AVE | 1 | 40.0 | 95.16 |
| 6219-027-012 | 10227 | JACKSON AVE | 1 | 40.0 | 95.16 |
| 6219-027-013 | 10230 | HILDRETH AVE | 1 | 40.0 | 95.16 |
| 6219-027-014 | 10231 | JACKSON AVE | 1 | 40.0 | 95.16 |
| 6219-027-015 | 10234 | HILDRETH AVE | 1 | 40.0 | 95.16 |
| 6219-027-016 | 10235 | JACKSON AVE | 1 | 40.0 | 95.16 |
| 6219-027-017 | 10238 | HILDRETH AVE | 1 | 40.0 | 95.16 |
| 6219-027-018 | 10239 | JACKSON AVE | 1 | 40.0 | 95.16 |
| 6219-027-019 | 10240 | HILDRETH AVE | 1 | 40.0 | 95.16 |
| 6219-027-020 | 10243 | JACKSON AVE | 1 | 40.0 | 95.16 |
| 6219-027-021 | 10246 | HILDRETH AVE | 1 | 40.0 | 95.16 |
| 6219-027-022 | 10247 | JACKSON AVE | 1 | 40.0 | 95.16 |
| 6219-027-023 | 10300 | HILDRETH AVE | 1 | 40.0 | 95.16 |
| 6219-027-024 | 10301 | JACKSON AVE | 1 | 40.0 | 95.16 |
| 6219-028-001 | 10304 | HILDRETH AVE | 1 | 40.0 | 95.16 |
| 6219-028-002 | 10305 | JACKSON AVE | 1 | 40.0 | 95.16 |
| 6219-028-003 | 10308 | HILDRETH AVE | 1 | 60.0 | 142.73 |
| 6219-028-004 | 10309 | JACKSON AVE | 1 | 40.0 | 95.16 |
| 6219-028-005 | 10313 | JACKSON AVE | 1 | 40.0 | 95.16 |
| 6219-028-006 | 10314 | HILDRETH AVE | 1 | 60.0 | 142.73 |
| 6219-028-007 | 10317 | JACKSON AVE | 1 | 40.0 | 95.16 |
| 6219-028-008 | 10320 | HILDRETH AVE | 1 | 40.0 | 95.16 |
| 6219-028-009 | 10321 | JACKSON AVE | 1 | 40.0 | 95.16 |
| 6219-028-010 | 10324 | HILDRETH AVE | 1 | 40.0 | 95.16 |
| 6219-028-011 | 10325 | JACKSON AVE | 1 | 40.0 | 95.16 |
| 6219-028-012 | 10328 | HILDRETH AVE | 1 | 40.0 | 95.16 |
| 6219-028-013 | 10329 | JACKSON AVE | 1 | 40.0 | 95.16 |
| 6219-028-014 | 10332 | HILDRETH AVE | 1 | 40.0 | 95.16 |
| 6219-028-015 | 10333 | JACKSON AVE | 1 | 40.0 | 95.16 |
| 6219-028-016 | 10336 | HILDRETH AVE | 1 | 40.0 | 95.16 |
| 6219-028-017 | 10337 | JACKSON AVE | 1 | 40.0 | 95.16 |
| 6219-028-018 | 10340 | HILDRETH AVE | 1 | 40.0 | 95.16 |
| 6219-028-019 | 10341 | JACKSON AVE | 1 | 40.0 | 95.16 |
| 6219-028-020 | 10346 | HILDRETH AVE | 1 | 41.0 | 97.53 |
| 6219-028-021 | 10347 | JACKSON AVE | 1 | 41.0 | 97.53 |
| 6219-029-001 | 10406 | HILDRETH AVE | 1 | 40.0 | 95.16 |
| 6219-029-002 | 10407 | JACKSON AVE | 1 | 40.0 | 95.16 |
| 6219-029-003 | 10410 | HILDRETH AVE | 1 | 40.0 | 95.16 |
| 6219-029-004 | 10411 | JACKSON AVE | 1 | 40.0 | 95.16 |
| 6219-029-005 | 10414 | HILDRETH AVE | 1 | 40.0 | 95.16 |
| 6219-029-006 | 10415 | JACKSON AVE | 1 | 40.0 | 95.16 |
| 6219-029-007 | 10418 | HILDRETH AVE | 1 | 40.0 | 95.16 |
| 6219-029-008 | 10419 | JACKSON AVE | 1 | 40.0 | 95.16 |
| 6219-029-009 | 10422 | HILDRETH AVE | 1 | 40.0 | 95.16 |

| | | | | | |
|--------------|-------|----------------|---|------|--------|
| 6219-029-010 | 10423 | JACKSON AVE | 1 | 40.0 | 95.16 |
| 6219-029-011 | 10426 | HILDRETH AVE | 1 | 40.0 | 95.16 |
| 6219-029-012 | 10427 | JACKSON AVE | 1 | 40.0 | 95.16 |
| 6219-029-013 | 10430 | HILDRETH AVE | 1 | 40.0 | 95.16 |
| 6219-029-014 | 10431 | JACKSON AVE | 1 | 40.0 | 95.16 |
| 6219-029-015 | 10500 | HILDRETH AVE | 1 | 40.0 | 95.16 |
| 6219-029-016 | 10501 | JACKSON AVE | 1 | 40.0 | 95.16 |
| 6219-029-017 | 10504 | HILDRETH AVE | 1 | 40.0 | 95.16 |
| 6219-029-018 | 10505 | JACKSON AVE | 1 | 40.0 | 95.16 |
| 6219-029-019 | 10508 | HILDRETH AVE | 1 | 40.0 | 95.16 |
| 6219-029-020 | 10509 | JACKSON AVE | 1 | 40.0 | 95.16 |
| 6219-029-021 | 10512 | HILDRETH AVE | 1 | 40.0 | 95.16 |
| 6219-029-022 | 10513 | JACKSON AVE | 1 | 40.0 | 95.16 |
| 6219-029-023 | 10516 | HILDRETH AVE | 1 | 40.0 | 95.16 |
| 6219-029-024 | 10517 | JACKSON AVE | 1 | 40.0 | 95.16 |
| 6219-030-001 | 10520 | HILDRETH AVE | 1 | 40.0 | 95.16 |
| 6219-030-002 | 10521 | JACKSON AVE | 1 | 40.0 | 95.16 |
| 6219-030-003 | 10524 | HILDRETH AVE | 1 | 40.0 | 95.16 |
| 6219-030-004 | 10525 | JACKSON AVE | 1 | 40.0 | 95.16 |
| 6219-030-005 | 10528 | HILDRETH AVE | 1 | 40.0 | 95.16 |
| 6219-030-006 | 10529 | JACKSON AVE | 1 | 40.0 | 95.16 |
| 6219-030-007 | 10600 | HILDRETH AVE | 1 | 40.0 | 95.16 |
| 6219-030-008 | 10601 | JACKSON AVE | 1 | 40.0 | 95.16 |
| 6219-030-009 | 10604 | HILDRETH AVE | 1 | 40.0 | 95.16 |
| 6219-030-010 | 10605 | JACKSON AVE | 1 | 40.0 | 95.16 |
| 6220-001-001 | 4754 | TWEEDY BLVD | 1 | 65.0 | 154.63 |
| 6220-001-002 | 4764 | TWEEDY BLVD | 1 | 60.0 | 142.73 |
| 6220-001-003 | 4772 | TWEEDY BLVD | 1 | 60.0 | 142.73 |
| 6220-001-004 | 9905 | WASHINGTON AVE | 1 | 65.0 | 154.63 |
| 6220-001-005 | 9924 | JACKSON AVE | 1 | 40.0 | 95.16 |
| 6220-001-006 | 9925 | WASHINGTON AVE | 1 | 40.0 | 95.16 |
| 6220-001-007 | 9928 | JACKSON AVE | 1 | 40.0 | 95.16 |
| 6220-001-008 | 9929 | WASHINGTON AVE | 1 | 40.0 | 95.16 |
| 6220-001-009 | 9932 | JACKSON AVE | 1 | 40.0 | 95.16 |
| 6220-001-010 | 9933 | WASHINGTON AVE | 1 | 40.0 | 95.16 |
| 6220-001-011 | 10000 | JACKSON AVE | 1 | 40.0 | 95.16 |
| 6220-001-012 | 10001 | WASHINGTON AVE | 1 | 40.0 | 95.16 |
| 6220-001-013 | 10004 | JACKSON AVE | 1 | 40.0 | 95.16 |
| 6220-001-014 | 10005 | WASHINGTON AVE | 1 | 40.0 | 95.16 |
| 6220-001-015 | 10008 | JACKSON AVE | 1 | 40.0 | 95.16 |
| 6220-001-016 | 10009 | WASHINGTON AVE | 1 | 40.0 | 95.16 |
| 6220-001-017 | 10012 | JACKSON AVE | 1 | 40.0 | 95.16 |
| 6220-001-018 | 10013 | WASHINGTON AVE | 1 | 40.0 | 95.16 |
| 6220-001-019 | 10016 | JACKSON AVE | 1 | 40.0 | 95.16 |
| 6220-001-020 | 10017 | WASHINGTON AVE | 1 | 40.0 | 95.16 |
| 6220-002-001 | 10020 | JACKSON AVE | 1 | 40.0 | 95.16 |
| 6220-002-002 | 10021 | WASHINGTON AVE | 1 | 40.0 | 95.16 |
| 6220-002-003 | 10024 | JACKSON AVE | 1 | 40.0 | 95.16 |
| 6220-002-004 | 10025 | WASHINGTON AVE | 1 | 40.0 | 95.16 |
| 6220-002-005 | 10100 | JACKSON AVE | 1 | 40.0 | 95.16 |
| 6220-002-006 | 10101 | WASHINGTON AVE | 1 | 40.0 | 95.16 |
| 6220-002-007 | 10104 | JACKSON AVE | 1 | 40.0 | 95.16 |
| 6220-002-008 | 10105 | WASHINGTON AVE | 1 | 40.0 | 95.16 |
| 6220-002-009 | 10108 | JACKSON AVE | 1 | 40.0 | 95.16 |
| 6220-002-010 | 10109 | WASHINGTON AVE | 1 | 40.0 | 95.16 |
| 6220-002-011 | 10112 | JACKSON AVE | 1 | 40.0 | 95.16 |
| 6220-002-012 | 10111 | WASHINGTON AVE | 1 | 40.0 | 95.16 |
| 6220-002-013 | 10116 | JACKSON AVE | 1 | 40.0 | 95.16 |
| 6220-002-014 | 10117 | WASHINGTON AVE | 1 | 40.0 | 95.16 |
| 6220-002-015 | 10120 | JACKSON AVE | 1 | 40.0 | 95.16 |
| 6220-002-016 | 10121 | WASHINGTON AVE | 1 | 40.0 | 95.16 |
| 6220-002-017 | 10124 | JACKSON AVE | 1 | 40.0 | 95.16 |
| 6220-002-018 | 10125 | WASHINGTON AVE | 1 | 40.0 | 95.16 |

| | | | | | |
|--------------|-------|----------------|---|------|--------|
| 6220-002-019 | 10128 | JACKSON AVE | 1 | 40.0 | 95.16 |
| 6220-002-020 | 10129 | WASHINGTON AVE | 1 | 45.0 | 107.05 |
| 6220-002-021 | 10137 | WASHINGTON AVE | 1 | 55.0 | 130.84 |
| 6220-002-022 | 10132 | JACKSON AVE | 1 | 60.0 | 142.73 |
| 6220-003-001 | 10206 | JACKSON AVE | 1 | 40.0 | 95.16 |
| 6220-003-002 | 10207 | WASHINGTON AVE | 1 | 40.0 | 95.16 |
| 6220-003-003 | 10210 | JACKSON AVE | 1 | 40.0 | 95.16 |
| 6220-003-004 | 10211 | WASHINGTON AVE | 1 | 40.0 | 95.16 |
| 6220-003-005 | 10214 | JACKSON AVE | 1 | 60.0 | 142.73 |
| 6220-003-006 | 10215 | WASHINGTON AVE | 1 | 40.0 | 95.16 |
| 6220-003-007 | 10219 | WASHINGTON AVE | 1 | 40.0 | 95.16 |
| 6220-003-008 | 10220 | JACKSON AVE | 1 | 60.0 | 142.73 |
| 6220-003-009 | 10223 | WASHINGTON AVE | 1 | 40.0 | 95.16 |
| 6220-003-010 | 10226 | JACKSON AVE | 1 | 40.0 | 95.16 |
| 6220-003-011 | 10227 | WASHINGTON AVE | 1 | 40.0 | 95.16 |
| 6220-003-012 | 10230 | JACKSON AVE | 1 | 40.0 | 95.16 |
| 6220-003-013 | 10231 | WASHINGTON AVE | 1 | 40.0 | 95.16 |
| 6220-003-014 | 10234 | JACKSON AVE | 1 | 40.0 | 95.16 |
| 6220-003-015 | 10235 | WASHINGTON AVE | 1 | 40.0 | 95.16 |
| 6220-003-016 | 10238 | JACKSON AVE | 1 | 40.0 | 95.16 |
| 6220-003-017 | 10239 | WASHINGTON AVE | 1 | 40.0 | 95.16 |
| 6220-003-018 | 10242 | JACKSON AVE | 1 | 40.0 | 95.16 |
| 6220-003-019 | 10243 | WASHINGTON AVE | 1 | 40.0 | 95.16 |
| 6220-003-020 | 10246 | JACKSON AVE | 1 | 40.0 | 95.16 |
| 6220-003-021 | 10247 | WASHINGTON AVE | 1 | 40.0 | 95.16 |
| 6220-003-022 | 10300 | JACKSON AVE | 1 | 40.0 | 95.16 |
| 6220-003-023 | 10301 | WASHINGTON AVE | 1 | 40.0 | 95.16 |
| 6220-004-001 | 10304 | JACKSON AVE | 1 | 40.0 | 95.16 |
| 6220-004-002 | 10305 | WASHINGTON AVE | 1 | 40.0 | 95.16 |
| 6220-004-003 | 10308 | JACKSON AVE | 1 | 40.0 | 95.16 |
| 6220-004-004 | 10309 | WASHINGTON AVE | 1 | 40.0 | 95.16 |
| 6220-004-005 | 10312 | JACKSON AVE | 1 | 40.0 | 95.16 |
| 6220-004-006 | 10311 | WASHINGTON AVE | 1 | 40.0 | 95.16 |
| 6220-004-007 | 10316 | JACKSON AVE | 1 | 40.0 | 95.16 |
| 6220-004-008 | 10317 | WASHINGTON AVE | 1 | 40.0 | 95.16 |
| 6220-004-009 | 10320 | JACKSON AVE | 1 | 40.0 | 95.16 |
| 6220-004-010 | 10321 | WASHINGTON AVE | 1 | 40.0 | 95.16 |
| 6220-004-011 | 10324 | JACKSON AVE | 1 | 40.0 | 95.16 |
| 6220-004-012 | 10325 | WASHINGTON AVE | 1 | 40.0 | 95.16 |
| 6220-004-013 | 10328 | JACKSON AVE | 1 | 40.0 | 95.16 |
| 6220-004-014 | 10329 | WASHINGTON AVE | 1 | 40.0 | 95.16 |
| 6220-004-015 | 10332 | JACKSON AVE | 1 | 40.0 | 95.16 |
| 6220-004-016 | 10333 | WASHINGTON AVE | 1 | 40.0 | 95.16 |
| 6220-004-017 | 10336 | JACKSON AVE | 1 | 40.0 | 95.16 |
| 6220-004-018 | 10337 | WASHINGTON AVE | 1 | 40.0 | 95.16 |
| 6220-004-019 | 10340 | JACKSON AVE | 1 | 40.0 | 95.16 |
| 6220-004-020 | 10341 | WASHINGTON AVE | 1 | 40.0 | 95.16 |
| 6220-004-021 | 10346 | JACKSON AVE | 1 | 41.0 | 97.53 |
| 6220-004-022 | 10347 | WASHINGTON AVE | 1 | 41.0 | 97.53 |
| 6220-005-001 | 10406 | JACKSON AVE | 1 | 40.0 | 95.16 |
| 6220-005-002 | 10407 | WASHINGTON AVE | 1 | 40.0 | 95.16 |
| 6220-005-003 | 10410 | JACKSON AVE | 1 | 40.0 | 95.16 |
| 6220-005-004 | 10411 | WASHINGTON AVE | 1 | 40.0 | 95.16 |
| 6220-005-005 | 10414 | JACKSON AVE | 1 | 40.0 | 95.16 |
| 6220-005-006 | 10415 | WASHINGTON AVE | 1 | 40.0 | 95.16 |
| 6220-005-007 | 10418 | JACKSON AVE | 1 | 40.0 | 95.16 |
| 6220-005-008 | 10419 | WASHINGTON AVE | 1 | 40.0 | 95.16 |
| 6220-005-009 | 10422 | JACKSON AVE | 1 | 40.0 | 95.16 |
| 6220-005-010 | 10423 | WASHINGTON AVE | 1 | 40.0 | 95.16 |
| 6220-005-011 | 10426 | JACKSON AVE | 1 | 40.0 | 95.16 |
| 6220-005-012 | 10427 | WASHINGTON AVE | 1 | 40.0 | 95.16 |
| 6220-005-013 | 10430 | JACKSON AVE | 1 | 40.0 | 95.16 |
| 6220-005-014 | 10431 | WASHINGTON AVE | 1 | 40.0 | 95.16 |

| | | | | | |
|--------------|-------|----------------|---|-------|--------|
| 6220-005-015 | 10500 | JACKSON AVE | 1 | 40.0 | 95.16 |
| 6220-005-016 | 10501 | WASHINGTON AVE | 1 | 40.0 | 95.16 |
| 6220-005-017 | 10504 | JACKSON AVE | 1 | 40.0 | 95.16 |
| 6220-005-018 | 10505 | WASHINGTON AVE | 1 | 40.0 | 95.16 |
| 6220-005-019 | 10508 | JACKSON AVE | 1 | 40.0 | 95.16 |
| 6220-005-020 | 10509 | WASHINGTON AVE | 1 | 40.0 | 95.16 |
| 6220-005-021 | 10512 | JACKSON AVE | 1 | 40.0 | 95.16 |
| 6220-005-022 | 10513 | WASHINGTON AVE | 1 | 40.0 | 95.16 |
| 6220-005-023 | 10516 | JACKSON AVE | 1 | 40.0 | 95.16 |
| 6220-005-024 | 10517 | WASHINGTON AVE | 1 | 40.0 | 95.16 |
| 6220-006-001 | 10520 | JACKSON AVE | 1 | 40.0 | 95.16 |
| 6220-006-002 | 10521 | WASHINGTON AVE | 1 | 40.0 | 95.16 |
| 6220-006-003 | 10524 | JACKSON AVE | 1 | 40.0 | 95.16 |
| 6220-006-004 | 10525 | WASHINGTON AVE | 1 | 40.0 | 95.16 |
| 6220-006-005 | 10528 | JACKSON AVE | 1 | 40.0 | 95.16 |
| 6220-006-006 | 10529 | WASHINGTON AVE | 1 | 40.0 | 95.16 |
| 6220-006-007 | 10600 | JACKSON AVE | 1 | 40.0 | 95.16 |
| 6220-006-008 | 10601 | WASHINGTON AVE | 1 | 40.0 | 95.16 |
| 6220-006-009 | 10604 | JACKSON AVE | 1 | 40.0 | 95.16 |
| 6220-006-010 | 10605 | WASHINGTON AVE | 1 | 40.0 | 95.16 |
| 6220-007-001 | 4804 | TWEEDY BLVD | 1 | 180.0 | 428.20 |
| 6220-007-002 | 4828 | TWEEDY BLVD | 1 | 45.0 | 107.05 |
| 6220-007-003 | 4834 | TWEEDY BLVD | 1 | 45.0 | 107.05 |
| 6220-007-004 | 9925 | ORANGE AVE | 1 | 40.0 | 95.16 |
| 6220-007-005 | 9929 | ORANGE AVE | 1 | 40.0 | 95.16 |
| 6220-007-006 | 9933 | ORANGE AVE | 1 | 40.0 | 95.16 |
| 6220-007-007 | 9932 | WASHINGTON AVE | 1 | 40.0 | 95.16 |
| 6220-007-008 | 10001 | ORANGE AVE | 1 | 40.0 | 95.16 |
| 6220-007-009 | 10000 | WASHINGTON AVE | 1 | 40.0 | 95.16 |
| 6220-007-010 | 10005 | ORANGE AVE | 1 | 40.0 | 95.16 |
| 6220-007-011 | 10002 | WASHINGTON AVE | 1 | 40.0 | 95.16 |
| 6220-007-012 | 10009 | ORANGE AVE | 1 | 40.0 | 95.16 |
| 6220-007-013 | 10008 | WASHINGTON AVE | 1 | 40.0 | 95.16 |
| 6220-007-014 | 10013 | ORANGE AVE | 1 | 40.0 | 95.16 |
| 6220-007-015 | 10012 | WASHINGTON AVE | 1 | 40.0 | 95.16 |
| 6220-007-016 | 10017 | ORANGE AVE | 1 | 40.0 | 95.16 |
| 6220-007-017 | 10016 | WASHINGTON AVE | 1 | 40.0 | 95.16 |
| 6220-007-019 | 9924 | WASHINGTON AVE | 1 | 40.0 | 95.16 |
| 6220-007-020 | 9928 | WASHINGTON AVE | 1 | 40.0 | 95.16 |
| 6220-008-001 | 10021 | ORANGE AVE | 1 | 40.0 | 95.16 |
| 6220-008-002 | 10020 | WASHINGTON AVE | 1 | 40.0 | 95.16 |
| 6220-008-003 | 10025 | ORANGE AVE | 1 | 40.0 | 95.16 |
| 6220-008-004 | 10024 | WASHINGTON AVE | 1 | 40.0 | 95.16 |
| 6220-008-005 | 10101 | ORANGE AVE | 1 | 40.0 | 95.16 |
| 6220-008-006 | 10100 | WASHINGTON AVE | 1 | 40.0 | 95.16 |
| 6220-008-007 | 10105 | ORANGE AVE | 1 | 40.0 | 95.16 |
| 6220-008-008 | 10104 | WASHINGTON AVE | 1 | 40.0 | 95.16 |
| 6220-008-009 | 10109 | ORANGE AVE | 1 | 40.0 | 95.16 |
| 6220-008-010 | 10108 | WASHINGTON AVE | 1 | 40.0 | 95.16 |
| 6220-008-011 | 10111 | ORANGE AVE | 1 | 40.0 | 95.16 |
| 6220-008-012 | 10112 | WASHINGTON AVE | 1 | 40.0 | 95.16 |
| 6220-008-013 | 10117 | ORANGE AVE | 1 | 40.0 | 95.16 |
| 6220-008-014 | 10116 | WASHINGTON AVE | 1 | 40.0 | 95.16 |
| 6220-008-015 | 10121 | ORANGE AVE | 1 | 40.0 | 95.16 |
| 6220-008-016 | 10120 | WASHINGTON AVE | 1 | 40.0 | 95.16 |
| 6220-008-017 | 10125 | ORANGE AVE | 1 | 40.0 | 95.16 |
| 6220-008-018 | 10124 | WASHINGTON AVE | 1 | 40.0 | 95.16 |
| 6220-008-019 | 10129 | ORANGE AVE | 1 | 40.0 | 95.16 |
| 6220-008-020 | 10128 | WASHINGTON AVE | 1 | 40.0 | 95.16 |
| 6220-008-021 | 10137 | ORANGE AVE | 1 | 61.0 | 145.11 |
| 6220-008-022 | 4811 | MICHIGAN AVE | 1 | 64.0 | 152.25 |
| 6220-008-023 | 10132 | WASHINGTON AVE | 1 | 61.0 | 145.11 |
| 6220-009-001 | 10206 | WASHINGTON AVE | 1 | 40.0 | 95.16 |

| | | | | | |
|--------------|-------|----------------|---|------|--------|
| 6220-009-002 | 10210 | WASHINGTON AVE | 1 | 40.0 | 95.16 |
| 6220-009-003 | 10207 | ORANGE AVE | 1 | 60.0 | 142.73 |
| 6220-009-005 | 10214 | WASHINGTON AVE | 1 | 40.0 | 95.16 |
| 6220-009-007 | 10218 | WASHINGTON AVE | 1 | 40.0 | 95.16 |
| 6220-009-009 | 10222 | WASHINGTON AVE | 1 | 40.0 | 95.16 |
| 6220-009-011 | 10226 | WASHINGTON AVE | 1 | 40.0 | 95.16 |
| 6220-009-012 | 10227 | ORANGE AVE | 1 | 60.0 | 142.73 |
| 6220-009-013 | 10230 | WASHINGTON AVE | 1 | 40.0 | 95.16 |
| 6220-009-014 | 10231 | ORANGE AVE | 1 | 40.0 | 95.16 |
| 6220-009-015 | 10234 | WASHINGTON AVE | 1 | 40.0 | 95.16 |
| 6220-009-016 | 10235 | ORANGE AVE | 1 | 40.0 | 95.16 |
| 6220-009-017 | 10238 | WASHINGTON AVE | 1 | 40.0 | 95.16 |
| 6220-009-018 | 10239 | ORANGE AVE | 1 | 40.0 | 95.16 |
| 6220-009-019 | 10242 | WASHINGTON AVE | 1 | 40.0 | 95.16 |
| 6220-009-020 | 10243 | ORANGE AVE | 1 | 40.0 | 95.16 |
| 6220-009-021 | 10246 | WASHINGTON AVE | 1 | 40.0 | 95.16 |
| 6220-009-022 | 10247 | ORANGE AVE | 1 | 40.0 | 95.16 |
| 6220-009-023 | 10300 | WASHINGTON AVE | 1 | 40.0 | 95.16 |
| 6220-009-024 | 10301 | ORANGE AVE | 1 | 40.0 | 95.16 |
| 6220-009-025 | 10219 | ORANGE AVE | 1 | 60.0 | 142.73 |
| 6220-009-026 | 10215 | ORANGE AVE | 1 | 60.0 | 142.73 |
| 6220-010-001 | 10304 | WASHINGTON AVE | 1 | 40.0 | 95.16 |
| 6220-010-002 | 10305 | ORANGE AVE | 1 | 40.0 | 95.16 |
| 6220-010-003 | 10308 | WASHINGTON AVE | 1 | 40.0 | 95.16 |
| 6220-010-004 | 10309 | ORANGE AVE | 1 | 40.0 | 95.16 |
| 6220-010-005 | 10312 | WASHINGTON AVE | 1 | 40.0 | 95.16 |
| 6220-010-006 | 10313 | ORANGE AVE | 1 | 40.0 | 95.16 |
| 6220-010-007 | 10316 | WASHINGTON AVE | 1 | 40.0 | 95.16 |
| 6220-010-008 | 10317 | ORANGE AVE | 1 | 40.0 | 95.16 |
| 6220-010-009 | 10320 | WASHINGTON AVE | 1 | 40.0 | 95.16 |
| 6220-010-010 | 10321 | ORANGE AVE | 1 | 40.0 | 95.16 |
| 6220-010-011 | 10324 | WASHINGTON AVE | 1 | 40.0 | 95.16 |
| 6220-010-012 | 10325 | ORANGE AVE | 1 | 40.0 | 95.16 |
| 6220-010-014 | 10329 | ORANGE AVE | 1 | 40.0 | 95.16 |
| 6220-010-016 | 10333 | ORANGE AVE | 1 | 40.0 | 95.16 |
| 6220-010-017 | 10336 | WASHINGTON AVE | 1 | 40.0 | 95.16 |
| 6220-010-018 | 10337 | ORANGE AVE | 1 | 40.0 | 95.16 |
| 6220-010-019 | 10340 | WASHINGTON AVE | 1 | 40.0 | 95.16 |
| 6220-010-020 | 10341 | ORANGE AVE | 1 | 40.0 | 95.16 |
| 6220-010-021 | 10346 | WASHINGTON AVE | 1 | 41.0 | 97.53 |
| 6220-010-022 | 10347 | ORANGE AVE | 1 | 41.0 | 97.53 |
| 6220-010-023 | 10328 | WASHINGTON AVE | 1 | 40.0 | 95.16 |
| 6220-010-024 | 10332 | WASHINGTON AVE | 1 | 40.0 | 95.16 |
| 6220-011-001 | 10400 | WASHINGTON AVE | 1 | 40.0 | 95.16 |
| 6220-011-002 | 10407 | ORANGE AVE | 1 | 40.0 | 95.16 |
| 6220-011-003 | 10410 | WASHINGTON AVE | 1 | 43.0 | 102.29 |
| 6220-011-004 | 10411 | ORANGE AVE | 1 | 43.0 | 102.29 |
| 6220-011-005 | 10414 | WASHINGTON AVE | 1 | 43.0 | 102.29 |
| 6220-011-006 | 10415 | ORANGE AVE | 1 | 43.0 | 102.29 |
| 6220-011-007 | 10418 | WASHINGTON AVE | 1 | 43.0 | 102.29 |
| 6220-011-008 | 10419 | ORANGE AVE | 1 | 43.0 | 102.29 |
| 6220-011-009 | 10424 | WASHINGTON AVE | 1 | 50.0 | 118.95 |
| 6220-011-010 | 10425 | ORANGE AVE | 1 | 50.0 | 118.95 |
| 6220-011-011 | 10406 | ORANGE AVE | 1 | 40.0 | 95.16 |
| 6220-011-012 | 10407 | WALNUT AVE | 1 | 43.0 | 102.29 |
| 6220-011-013 | 10410 | ORANGE AVE | 1 | 43.0 | 102.29 |
| 6220-011-014 | 10411 | WALNUT AVE | 1 | 40.0 | 95.16 |
| 6220-011-015 | 10414 | ORANGE AVE | 1 | 43.0 | 102.29 |
| 6220-011-016 | 10415 | WALNUT AVE | 1 | 43.0 | 102.29 |
| 6220-011-017 | 10418 | ORANGE AVE | 1 | 43.0 | 102.29 |
| 6220-011-018 | 10419 | WALNUT AVE | 1 | 43.0 | 102.29 |
| 6220-011-019 | 10424 | ORANGE AVE | 1 | 50.0 | 118.95 |
| 6220-011-020 | 10425 | WALNUT AVE | 1 | 50.0 | 118.95 |

| | | | | | |
|--------------|-------|----------------|---|------|--------|
| 6220-012-001 | 10428 | WASHINGTON AVE | 1 | 40.0 | 95.16 |
| 6220-012-002 | 10430 | WASHINGTON AVE | 1 | 40.0 | 95.16 |
| 6220-012-003 | 10500 | WASHINGTON AVE | 1 | 40.0 | 95.16 |
| 6220-012-004 | 10504 | WASHINGTON AVE | 1 | 40.0 | 95.16 |
| 6220-012-005 | 10508 | WASHINGTON AVE | 1 | 40.0 | 95.16 |
| 6220-012-006 | 10512 | WASHINGTON AVE | 1 | 40.0 | 95.16 |
| 6220-012-007 | 10516 | WASHINGTON AVE | 1 | 40.0 | 95.16 |
| 6220-012-008 | 10520 | WASHINGTON AVE | 1 | 40.0 | 95.16 |
| 6220-012-009 | 10524 | WASHINGTON AVE | 1 | 40.0 | 95.16 |
| 6220-012-010 | 10528 | WASHINGTON AVE | 1 | 40.0 | 95.16 |
| 6220-012-011 | 10600 | WASHINGTON AVE | 1 | 63.0 | 149.87 |
| 6220-012-019 | 10601 | ORANGE AVE | 1 | 57.0 | 135.60 |
| 6220-012-020 | 10529 | ORANGE AVE | 1 | 40.0 | 95.16 |
| 6220-012-021 | 10525 | ORANGE AVE | 1 | 40.0 | 95.16 |
| 6220-012-022 | 10521 | ORANGE AVE | 1 | 40.0 | 95.16 |
| 6220-012-023 | 10517 | ORANGE AVE | 1 | 40.0 | 95.16 |
| 6220-012-024 | 10511 | ORANGE AVE | 1 | 40.0 | 95.16 |
| 6220-012-025 | 10509 | ORANGE AVE | 1 | 40.0 | 95.16 |
| 6220-012-026 | 10505 | ORANGE AVE | 1 | 40.0 | 95.16 |
| 6220-012-027 | 10501 | ORANGE AVE | 1 | 40.0 | 95.16 |
| 6220-012-028 | 10433 | ORANGE AVE | 1 | 40.0 | 95.16 |
| 6220-012-029 | 10429 | ORANGE AVE | 1 | 40.0 | 95.16 |
| 6220-013-001 | 4854 | TWEEDY BLVD | 1 | 60.0 | 142.73 |
| 6220-013-002 | 4864 | TWEEDY BLVD | 1 | 60.0 | 142.73 |
| 6220-013-004 | 9905 | WALNUT AVE | 1 | 60.0 | 142.73 |
| 6220-013-005 | 9925 | WALNUT AVE | 1 | 40.0 | 95.16 |
| 6220-013-006 | 9924 | ORANGE AVE | 1 | 40.0 | 95.16 |
| 6220-013-007 | 9929 | WALNUT AVE | 1 | 40.0 | 95.16 |
| 6220-013-008 | 9928 | ORANGE AVE | 1 | 40.0 | 95.16 |
| 6220-013-009 | 9933 | WALNUT AVE | 1 | 40.0 | 95.16 |
| 6220-013-010 | 9932 | ORANGE AVE | 1 | 40.0 | 95.16 |
| 6220-013-011 | 10001 | WALNUT AVE | 1 | 40.0 | 95.16 |
| 6220-013-012 | 10000 | ORANGE AVE | 1 | 40.0 | 95.16 |
| 6220-013-013 | 10005 | WALNUT AVE | 1 | 40.0 | 95.16 |
| 6220-013-014 | 10004 | ORANGE AVE | 1 | 40.0 | 95.16 |
| 6220-013-015 | 10009 | WALNUT AVE | 1 | 40.0 | 95.16 |
| 6220-013-016 | 10008 | ORANGE AVE | 1 | 40.0 | 95.16 |
| 6220-013-017 | 10013 | WALNUT AVE | 1 | 40.0 | 95.16 |
| 6220-013-018 | 10012 | ORANGE AVE | 1 | 40.0 | 95.16 |
| 6220-013-019 | 10017 | WALNUT AVE | 1 | 40.0 | 95.16 |
| 6220-013-020 | 10016 | ORANGE AVE | 1 | 40.0 | 95.16 |
| 6220-013-024 | 4866 | TWEEDY BLVD | 1 | 45.0 | 107.05 |
| 6220-013-025 | 4874 | TWEEDY BLVD | 1 | 45.0 | 107.05 |
| 6220-014-001 | 10021 | WALNUT AVE | 1 | 40.0 | 95.16 |
| 6220-014-002 | 10018 | ORANGE AVE | 1 | 40.0 | 95.16 |
| 6220-014-003 | 10025 | WALNUT AVE | 1 | 40.0 | 95.16 |
| 6220-014-004 | 10024 | ORANGE AVE | 1 | 40.0 | 95.16 |
| 6220-014-005 | 10101 | WALNUT AVE | 1 | 40.0 | 95.16 |
| 6220-014-006 | 10100 | ORANGE AVE | 1 | 40.0 | 95.16 |
| 6220-014-007 | 10105 | WALNUT AVE | 1 | 40.0 | 95.16 |
| 6220-014-008 | 10104 | ORANGE AVE | 1 | 40.0 | 95.16 |
| 6220-014-009 | 10109 | WALNUT AVE | 1 | 40.0 | 95.16 |
| 6220-014-010 | 10108 | ORANGE AVE | 1 | 40.0 | 95.16 |
| 6220-014-011 | 10113 | WALNUT AVE | 1 | 40.0 | 95.16 |
| 6220-014-012 | 10112 | ORANGE AVE | 1 | 40.0 | 95.16 |
| 6220-014-013 | 10117 | WALNUT AVE | 1 | 40.0 | 95.16 |
| 6220-014-014 | 10116 | ORANGE AVE | 1 | 40.0 | 95.16 |
| 6220-014-015 | 10121 | WALNUT AVE | 1 | 40.0 | 95.16 |
| 6220-014-016 | 10120 | ORANGE AVE | 1 | 40.0 | 95.16 |
| 6220-014-017 | 10125 | WALNUT AVE | 1 | 40.0 | 95.16 |
| 6220-014-018 | 10124 | ORANGE AVE | 1 | 40.0 | 95.16 |
| 6220-014-019 | 10129 | WALNUT AVE | 1 | 40.0 | 95.16 |
| 6220-014-020 | 10128 | ORANGE AVE | 1 | 40.0 | 95.16 |

| | | | | | |
|--------------|-------|------------|---|------|--------|
| 6220-014-021 | 10135 | WALNUT AVE | 1 | 61.0 | 145.11 |
| 6220-014-022 | 10136 | ORANGE AVE | 1 | 61.0 | 145.11 |
| 6220-015-002 | 10207 | WALNUT AVE | 1 | 40.0 | 95.16 |
| 6220-015-005 | 10211 | WALNUT AVE | 1 | 40.0 | 95.16 |
| 6220-015-006 | 10214 | ORANGE AVE | 1 | 53.0 | 126.08 |
| 6220-015-007 | 10215 | WALNUT AVE | 1 | 40.0 | 95.16 |
| 6220-015-008 | 10218 | ORANGE AVE | 1 | 40.0 | 95.16 |
| 6220-015-009 | 10219 | WALNUT AVE | 1 | 40.0 | 95.16 |
| 6220-015-010 | 10222 | ORANGE AVE | 1 | 40.0 | 95.16 |
| 6220-015-011 | 10223 | WALNUT AVE | 1 | 40.0 | 95.16 |
| 6220-015-012 | 10226 | ORANGE AVE | 1 | 40.0 | 95.16 |
| 6220-015-013 | 10227 | WALNUT AVE | 1 | 40.0 | 95.16 |
| 6220-015-014 | 10230 | ORANGE AVE | 1 | 40.0 | 95.16 |
| 6220-015-015 | 10231 | WALNUT AVE | 1 | 40.0 | 95.16 |
| 6220-015-016 | 10234 | ORANGE AVE | 1 | 40.0 | 95.16 |
| 6220-015-017 | 10235 | WALNUT AVE | 1 | 40.0 | 95.16 |
| 6220-015-018 | 10238 | ORANGE AVE | 1 | 40.0 | 95.16 |
| 6220-015-019 | 10239 | WALNUT AVE | 1 | 40.0 | 95.16 |
| 6220-015-020 | 10242 | ORANGE AVE | 1 | 40.0 | 95.16 |
| 6220-015-021 | 10243 | WALNUT AVE | 1 | 40.0 | 95.16 |
| 6220-015-022 | 10246 | ORANGE AVE | 1 | 40.0 | 95.16 |
| 6220-015-023 | 10247 | WALNUT AVE | 1 | 40.0 | 95.16 |
| 6220-015-024 | 10300 | ORANGE AVE | 1 | 40.0 | 95.16 |
| 6220-015-025 | 10301 | WALNUT AVE | 1 | 40.0 | 95.16 |
| 6220-015-026 | 10206 | ORANGE AVE | 1 | 68.0 | 161.77 |
| 6220-016-001 | 10304 | ORANGE AVE | 1 | 40.0 | 95.16 |
| 6220-016-002 | 10305 | WALNUT AVE | 1 | 40.0 | 95.16 |
| 6220-016-003 | 10308 | ORANGE AVE | 1 | 40.0 | 95.16 |
| 6220-016-004 | 10309 | WALNUT AVE | 1 | 40.0 | 95.16 |
| 6220-016-005 | 10312 | ORANGE AVE | 1 | 40.0 | 95.16 |
| 6220-016-006 | 10313 | WALNUT AVE | 1 | 40.0 | 95.16 |
| 6220-016-007 | 10316 | ORANGE AVE | 1 | 40.0 | 95.16 |
| 6220-016-008 | 10317 | WALNUT AVE | 1 | 40.0 | 95.16 |
| 6220-016-009 | 10320 | ORANGE AVE | 1 | 40.0 | 95.16 |
| 6220-016-010 | 10321 | WALNUT AVE | 1 | 40.0 | 95.16 |
| 6220-016-011 | 10324 | ORANGE AVE | 1 | 40.0 | 95.16 |
| 6220-016-012 | 10325 | WALNUT AVE | 1 | 40.0 | 95.16 |
| 6220-016-013 | 10328 | ORANGE AVE | 1 | 40.0 | 95.16 |
| 6220-016-014 | 10329 | WALNUT AVE | 1 | 40.0 | 95.16 |
| 6220-016-015 | 10332 | ORANGE AVE | 1 | 40.0 | 95.16 |
| 6220-016-016 | 10333 | WALNUT AVE | 1 | 40.0 | 95.16 |
| 6220-016-017 | 10336 | ORANGE AVE | 1 | 40.0 | 95.16 |
| 6220-016-018 | 10337 | WALNUT AVE | 1 | 40.0 | 95.16 |
| 6220-016-019 | 10340 | ORANGE AVE | 1 | 40.0 | 95.16 |
| 6220-016-020 | 10341 | WALNUT AVE | 1 | 40.0 | 95.16 |
| 6220-016-021 | 10346 | ORANGE AVE | 1 | 41.0 | 97.53 |
| 6220-016-022 | 10347 | WALNUT AVE | 1 | 41.0 | 97.53 |
| 6220-017-001 | 10428 | ORANGE AVE | 1 | 40.0 | 95.16 |
| 6220-017-002 | 10432 | ORANGE AVE | 1 | 40.0 | 95.16 |
| 6220-017-003 | 10500 | ORANGE AVE | 1 | 40.0 | 95.16 |
| 6220-017-004 | 10504 | ORANGE AVE | 1 | 40.0 | 95.16 |
| 6220-017-005 | 10508 | ORANGE AVE | 1 | 40.0 | 95.16 |
| 6220-017-006 | 10512 | ORANGE AVE | 1 | 40.0 | 95.16 |
| 6220-017-007 | 10516 | ORANGE AVE | 1 | 40.0 | 95.16 |
| 6220-017-008 | 10520 | ORANGE AVE | 1 | 40.0 | 95.16 |
| 6220-017-009 | 10524 | ORANGE AVE | 1 | 40.0 | 95.16 |
| 6220-017-010 | 10600 | ORANGE AVE | 1 | 40.0 | 95.16 |
| 6220-017-011 | 10604 | ORANGE AVE | 1 | 54.0 | 128.46 |
| 6220-017-018 | 10601 | WALNUT AVE | 1 | 49.0 | 116.57 |
| 6220-017-019 | 10527 | WALNUT AVE | 1 | 40.0 | 95.16 |
| 6220-017-020 | 10525 | WALNUT AVE | 1 | 40.0 | 95.16 |
| 6220-017-021 | 10521 | WALNUT AVE | 1 | 40.0 | 95.16 |
| 6220-017-022 | 10517 | WALNUT AVE | 1 | 40.0 | 95.16 |

| | | | | | |
|--------------|-------|--------------|---|-------|--------|
| 6220-017-023 | 10513 | WALNUT AVE | 1 | 40.0 | 95.16 |
| 6220-017-024 | 10509 | WALNUT AVE | 1 | 40.0 | 95.16 |
| 6220-017-025 | 10505 | WALNUT AVE | 1 | 40.0 | 95.16 |
| 6220-017-026 | 10501 | WALNUT AVE | 1 | 40.0 | 95.16 |
| 6220-017-027 | 10433 | WALNUT AVE | 1 | 40.0 | 95.16 |
| 6220-017-028 | 10429 | WALNUT AVE | 1 | 40.0 | 95.16 |
| 6220-018-001 | 4908 | TWEEDY BLVD | 1 | 60.0 | 142.73 |
| 6220-018-002 | 4914 | TWEEDY BLVD | 1 | 60.0 | 142.73 |
| 6220-018-003 | 9921 | ROSEWOOD AVE | 1 | 150.0 | 356.84 |
| 6220-018-004 | 9925 | ROSEWOOD AVE | 1 | 40.0 | 95.16 |
| 6220-018-005 | 9924 | WALNUT AVE | 1 | 40.0 | 95.16 |
| 6220-018-006 | 9929 | ROSEWOOD AVE | 1 | 40.0 | 95.16 |
| 6220-018-007 | 9928 | WALNUT AVE | 1 | 40.0 | 95.16 |
| 6220-018-008 | 9933 | ROSEWOOD AVE | 1 | 40.0 | 95.16 |
| 6220-018-009 | 9932 | WALNUT AVE | 1 | 40.0 | 95.16 |
| 6220-018-010 | 10001 | ROSEWOOD AVE | 1 | 40.0 | 95.16 |
| 6220-018-011 | 10000 | WALNUT AVE | 1 | 40.0 | 95.16 |
| 6220-018-012 | 10005 | ROSEWOOD AVE | 1 | 40.0 | 95.16 |
| 6220-018-013 | 10004 | WALNUT AVE | 1 | 40.0 | 95.16 |
| 6220-018-014 | 10009 | ROSEWOOD AVE | 1 | 40.0 | 95.16 |
| 6220-018-015 | 10008 | WALNUT AVE | 1 | 40.0 | 95.16 |
| 6220-018-016 | 10013 | ROSEWOOD AVE | 1 | 40.0 | 95.16 |
| 6220-018-017 | 10012 | WALNUT AVE | 1 | 40.0 | 95.16 |
| 6220-018-018 | 10017 | ROSEWOOD AVE | 1 | 40.0 | 95.16 |
| 6220-018-019 | 10016 | WALNUT AVE | 1 | 40.0 | 95.16 |
| 6220-019-001 | 10021 | ROSEWOOD AVE | 1 | 40.0 | 95.16 |
| 6220-019-002 | 10020 | WALNUT AVE | 1 | 40.0 | 95.16 |
| 6220-019-003 | 10025 | ROSEWOOD AVE | 1 | 40.0 | 95.16 |
| 6220-019-004 | 10024 | WALNUT AVE | 1 | 40.0 | 95.16 |
| 6220-019-005 | 10101 | ROSEWOOD AVE | 1 | 40.0 | 95.16 |
| 6220-019-006 | 10100 | WALNUT AVE | 1 | 40.0 | 95.16 |
| 6220-019-007 | 10107 | ROSEWOOD AVE | 1 | 40.0 | 95.16 |
| 6220-019-008 | 10104 | WALNUT AVE | 1 | 40.0 | 95.16 |
| 6220-019-009 | 10109 | ROSEWOOD AVE | 1 | 40.0 | 95.16 |
| 6220-019-010 | 10108 | WALNUT AVE | 1 | 40.0 | 95.16 |
| 6220-019-011 | 10113 | ROSEWOOD AVE | 1 | 40.0 | 95.16 |
| 6220-019-012 | 10112 | WALNUT AVE | 1 | 40.0 | 95.16 |
| 6220-019-013 | 10117 | ROSEWOOD AVE | 1 | 40.0 | 95.16 |
| 6220-019-014 | 10116 | WALNUT AVE | 1 | 40.0 | 95.16 |
| 6220-019-015 | 10121 | ROSEWOOD AVE | 1 | 40.0 | 95.16 |
| 6220-019-016 | 10120 | WALNUT AVE | 1 | 40.0 | 95.16 |
| 6220-019-017 | 10125 | ROSEWOOD AVE | 1 | 40.0 | 95.16 |
| 6220-019-018 | 10124 | WALNUT AVE | 1 | 40.0 | 95.16 |
| 6220-019-019 | 10129 | ROSEWOOD AVE | 1 | 40.0 | 95.16 |
| 6220-019-020 | 10128 | WALNUT AVE | 1 | 40.0 | 95.16 |
| 6220-019-021 | 10135 | ROSEWOOD AVE | 1 | 61.0 | 145.11 |
| 6220-019-022 | 10134 | WALNUT AVE | 1 | 61.0 | 145.11 |
| 6220-020-001 | 10206 | WALNUT AVE | 1 | 40.0 | 95.16 |
| 6220-020-002 | 10207 | ROSEWOOD AVE | 1 | 40.0 | 95.16 |
| 6220-020-003 | 10210 | WALNUT AVE | 1 | 40.0 | 95.16 |
| 6220-020-004 | 10211 | ROSEWOOD AVE | 1 | 40.0 | 95.16 |
| 6220-020-005 | 10214 | WALNUT AVE | 1 | 40.0 | 95.16 |
| 6220-020-007 | 10218 | WALNUT AVE | 1 | 40.0 | 95.16 |
| 6220-020-008 | 10219 | ROSEWOOD AVE | 1 | 40.0 | 95.16 |
| 6220-020-009 | 10222 | WALNUT AVE | 1 | 40.0 | 95.16 |
| 6220-020-010 | 10223 | ROSEWOOD AVE | 1 | 40.0 | 95.16 |
| 6220-020-011 | 10226 | WALNUT AVE | 1 | 40.0 | 95.16 |
| 6220-020-012 | 10227 | ROSEWOOD AVE | 1 | 40.0 | 95.16 |
| 6220-020-013 | 10230 | WALNUT AVE | 1 | 40.0 | 95.16 |
| 6220-020-014 | 10231 | ROSEWOOD AVE | 1 | 40.0 | 95.16 |
| 6220-020-015 | 10234 | WALNUT AVE | 1 | 40.0 | 95.16 |
| 6220-020-016 | 10235 | ROSEWOOD AVE | 1 | 40.0 | 95.16 |
| 6220-020-017 | 10238 | WALNUT AVE | 1 | 40.0 | 95.16 |

| | | | | | |
|--------------|-------|---------------|---|------|--------|
| 6220-020-018 | 10239 | ROSEWOOD AVE | 1 | 40.0 | 95.16 |
| 6220-020-019 | 10242 | WALNUT AVE | 1 | 40.0 | 95.16 |
| 6220-020-020 | 10243 | ROSEWOOD AVE | 1 | 40.0 | 95.16 |
| 6220-020-021 | 10246 | WALNUT AVE | 1 | 40.0 | 95.16 |
| 6220-020-022 | 10247 | ROSEWOOD AVE | 1 | 40.0 | 95.16 |
| 6220-020-023 | 10300 | WALNUT AVE | 1 | 40.0 | 95.16 |
| 6220-020-024 | 10301 | ROSEWOOD AVE | 1 | 40.0 | 95.16 |
| 6220-020-025 | 10215 | ROSEWOOD AVE | 1 | 40.0 | 95.16 |
| 6220-021-001 | 10304 | WALNUT AVE | 1 | 40.0 | 95.16 |
| 6220-021-002 | 10305 | ROSEWOOD AVE | 1 | 40.0 | 95.16 |
| 6220-021-003 | 10308 | WALNUT AVE | 1 | 40.0 | 95.16 |
| 6220-021-004 | 10309 | ROSEWOOD AVE | 1 | 40.0 | 95.16 |
| 6220-021-005 | 10312 | WALNUT AVE | 1 | 40.0 | 95.16 |
| 6220-021-006 | 10313 | ROSEWOOD AVE | 1 | 40.0 | 95.16 |
| 6220-021-007 | 10316 | WALNUT AVE | 1 | 40.0 | 95.16 |
| 6220-021-008 | 10317 | ROSEWOOD AVE | 1 | 40.0 | 95.16 |
| 6220-021-009 | 10320 | WALNUT AVE | 1 | 40.0 | 95.16 |
| 6220-021-010 | 10321 | ROSEWOOD AVE | 1 | 40.0 | 95.16 |
| 6220-021-011 | 10324 | WALNUT AVE | 1 | 40.0 | 95.16 |
| 6220-021-012 | 10325 | ROSEWOOD AVE | 1 | 40.0 | 95.16 |
| 6220-021-013 | 10328 | WALNUT AVE | 1 | 40.0 | 95.16 |
| 6220-021-014 | 10329 | ROSEWOOD AVE | 1 | 40.0 | 95.16 |
| 6220-021-015 | 10332 | WALNUT AVE | 1 | 40.0 | 95.16 |
| 6220-021-016 | 10333 | ROSEWOOD AVE | 1 | 40.0 | 95.16 |
| 6220-021-017 | 10336 | WALNUT AVE | 1 | 40.0 | 95.16 |
| 6220-021-018 | 10337 | ROSEWOOD AVE | 1 | 40.0 | 95.16 |
| 6220-021-019 | 10340 | WALNUT AVE | 1 | 40.0 | 95.16 |
| 6220-021-020 | 10341 | ROSEWOOD AVE | 1 | 40.0 | 95.16 |
| 6220-021-021 | 10346 | WALNUT AVE | 1 | 41.0 | 97.53 |
| 6220-021-022 | 10347 | ROSEWOOD AVE | 1 | 41.0 | 97.53 |
| 6220-022-001 | 10406 | WALNUT AVE | 1 | 43.0 | 102.29 |
| 6220-022-002 | 10407 | ROSEWOOD AVE | 1 | 40.0 | 95.16 |
| 6220-022-003 | 10410 | WALNUT AVE | 1 | 40.0 | 95.16 |
| 6220-022-004 | 10411 | ROSEWOOD AVE | 1 | 43.0 | 102.29 |
| 6220-022-005 | 10416 | WALNUT AVE | 1 | 43.0 | 102.29 |
| 6220-022-006 | 10415 | ROSEWOOD AVE | 1 | 43.0 | 102.29 |
| 6220-022-007 | 10418 | WALNUT AVE | 1 | 43.0 | 102.29 |
| 6220-022-008 | 10419 | ROSEWOOD AVE | 1 | 43.0 | 102.29 |
| 6220-022-009 | 10424 | WALNUT AVE | 1 | 50.0 | 118.95 |
| 6220-022-010 | 10425 | ROSEWOOD AVE | 1 | 50.0 | 118.95 |
| 6220-022-011 | 10406 | ROSEWOOD AVE | 1 | 40.0 | 95.16 |
| 6220-022-012 | 10407 | PINEHURST AVE | 1 | 40.0 | 95.16 |
| 6220-022-013 | 10410 | ROSEWOOD AVE | 1 | 43.0 | 102.29 |
| 6220-022-014 | 10411 | PINEHURST AVE | 1 | 43.0 | 102.29 |
| 6220-022-015 | 10412 | ROSEWOOD AVE | 1 | 43.0 | 102.29 |
| 6220-022-016 | 10415 | PINEHURST AVE | 1 | 43.0 | 102.29 |
| 6220-022-017 | 10416 | ROSEWOOD AVE | 1 | 43.0 | 102.29 |
| 6220-022-018 | 10419 | PINEHURST AVE | 1 | 43.0 | 102.29 |
| 6220-022-019 | 10424 | ROSEWOOD AVE | 1 | 50.0 | 118.95 |
| 6220-022-020 | 10425 | PINEHURST AVE | 1 | 50.0 | 118.95 |
| 6220-023-001 | 10428 | WALNUT AVE | 1 | 40.0 | 95.16 |
| 6220-023-002 | 10432 | WALNUT AVE | 1 | 40.0 | 95.16 |
| 6220-023-003 | 10500 | WALNUT AVE | 1 | 40.0 | 95.16 |
| 6220-023-004 | 10504 | WALNUT AVE | 1 | 40.0 | 95.16 |
| 6220-023-005 | 10508 | WALNUT AVE | 1 | 40.0 | 95.16 |
| 6220-023-006 | 10512 | WALNUT AVE | 1 | 40.0 | 95.16 |
| 6220-023-007 | 10516 | WALNUT AVE | 1 | 40.0 | 95.16 |
| 6220-023-008 | 10520 | WALNUT AVE | 1 | 40.0 | 95.16 |
| 6220-023-009 | 10524 | WALNUT AVE | 1 | 40.0 | 95.16 |
| 6220-023-010 | 10528 | WALNUT AVE | 1 | 40.0 | 95.16 |
| 6220-023-011 | 10600 | WALNUT AVE | 1 | 48.0 | 114.19 |
| 6220-023-018 | 10601 | ROSEWOOD AVE | 1 | 42.0 | 99.91 |
| 6220-023-019 | 10531 | ROSEWOOD AVE | 1 | 40.0 | 95.16 |

| | | | | | |
|--------------|-------|----------------------|---|------|--------|
| 6220-023-020 | 10525 | ROSEWOOD AVE | 1 | 40.0 | 95.16 |
| 6220-023-021 | 10521 | ROSEWOOD AVE | 1 | 40.0 | 95.16 |
| 6220-023-022 | 10517 | ROSEWOOD AVE | 1 | 40.0 | 95.16 |
| 6220-023-023 | 10513 | ROSEWOOD AVE | 1 | 40.0 | 95.16 |
| 6220-023-024 | 10509 | ROSEWOOD AVE | 1 | 40.0 | 95.16 |
| 6220-023-025 | 10505 | ROSEWOOD AVE | 1 | 40.0 | 95.16 |
| 6220-023-026 | 10501 | ROSEWOOD AVE | 1 | 40.0 | 95.16 |
| 6220-023-027 | 10433 | ROSEWOOD AVE | 1 | 40.0 | 95.16 |
| 6220-023-028 | 10429 | ROSEWOOD AVE | 1 | 40.0 | 95.16 |
| 6220-024-001 | 4954 | TWEEDY BLVD APT 000A | 1 | 60.0 | 142.73 |
| 6220-024-002 | 4964 | TWEEDY BLVD | 1 | 60.0 | 142.73 |
| 6220-024-004 | 4970 | TWEEDY BLVD | 1 | 60.0 | 142.73 |
| 6220-024-008 | 9925 | PINEHURST AVE | 1 | 40.0 | 95.16 |
| 6220-024-009 | 9924 | ROSEWOOD AVE | 1 | 40.0 | 95.16 |
| 6220-024-010 | 9929 | PINEHURST AVE | 1 | 40.0 | 95.16 |
| 6220-024-011 | 9928 | ROSEWOOD AVE | 1 | 40.0 | 95.16 |
| 6220-024-012 | 9933 | PINEHURST AVE | 1 | 40.0 | 95.16 |
| 6220-024-013 | 9932 | ROSEWOOD AVE | 1 | 40.0 | 95.16 |
| 6220-024-014 | 10001 | PINEHURST AVE | 1 | 40.0 | 95.16 |
| 6220-024-015 | 10000 | ROSEWOOD AVE | 1 | 40.0 | 95.16 |
| 6220-024-016 | 10005 | PINEHURST AVE | 1 | 40.0 | 95.16 |
| 6220-024-017 | 10004 | ROSEWOOD AVE | 1 | 40.0 | 95.16 |
| 6220-024-018 | 10009 | PINEHURST AVE | 1 | 40.0 | 95.16 |
| 6220-024-019 | 10008 | ROSEWOOD AVE | 1 | 40.0 | 95.16 |
| 6220-024-020 | 10013 | PINEHURST AVE | 1 | 40.0 | 95.16 |
| 6220-024-021 | 10012 | ROSEWOOD AVE | 1 | 40.0 | 95.16 |
| 6220-024-022 | 10017 | PINEHURST AVE | 1 | 40.0 | 95.16 |
| 6220-024-023 | 10016 | ROSEWOOD AVE | 1 | 40.0 | 95.16 |
| 6220-024-024 | 4982 | TWEEDY BLVD | 1 | 90.0 | 214.10 |
| 6220-025-001 | 10021 | PINEHURST AVE | 1 | 40.0 | 95.16 |
| 6220-025-002 | 10020 | ROSEWOOD AVE | 1 | 40.0 | 95.16 |
| 6220-025-003 | 10025 | PINEHURST AVE | 1 | 40.0 | 95.16 |
| 6220-025-004 | 10024 | ROSEWOOD AVE | 1 | 40.0 | 95.16 |
| 6220-025-005 | 10101 | PINEHURST AVE | 1 | 40.0 | 95.16 |
| 6220-025-006 | 10100 | ROSEWOOD AVE | 1 | 40.0 | 95.16 |
| 6220-025-007 | 10105 | PINEHURST AVE | 1 | 40.0 | 95.16 |
| 6220-025-008 | 10106 | ROSEWOOD AVE | 1 | 40.0 | 95.16 |
| 6220-025-009 | 10109 | PINEHURST AVE | 1 | 40.0 | 95.16 |
| 6220-025-010 | 10108 | ROSEWOOD AVE | 1 | 40.0 | 95.16 |
| 6220-025-011 | 10113 | PINEHURST AVE | 1 | 40.0 | 95.16 |
| 6220-025-012 | 10112 | ROSEWOOD AVE | 1 | 40.0 | 95.16 |
| 6220-025-013 | 10117 | PINEHURST AVE | 1 | 40.0 | 95.16 |
| 6220-025-014 | 10116 | ROSEWOOD AVE | 1 | 40.0 | 95.16 |
| 6220-025-015 | 10121 | PINEHURST AVE | 1 | 40.0 | 95.16 |
| 6220-025-016 | 10120 | ROSEWOOD AVE | 1 | 40.0 | 95.16 |
| 6220-025-017 | 10125 | PINEHURST AVE | 1 | 40.0 | 95.16 |
| 6220-025-018 | 10124 | ROSEWOOD AVE | 1 | 40.0 | 95.16 |
| 6220-025-019 | 10127 | PINEHURST AVE | 1 | 40.0 | 95.16 |
| 6220-025-020 | 10128 | ROSEWOOD AVE | 1 | 40.0 | 95.16 |
| 6220-025-021 | 10133 | PINEHURST AVE | 1 | 61.0 | 145.11 |
| 6220-025-022 | 10134 | ROSEWOOD AVE | 1 | 61.0 | 145.11 |
| 6220-026-001 | 10206 | ROSEWOOD AVE | 1 | 40.0 | 95.16 |
| 6220-026-002 | 10207 | PINEHURST AVE | 1 | 40.0 | 95.16 |
| 6220-026-003 | 10210 | ROSEWOOD AVE | 1 | 40.0 | 95.16 |
| 6220-026-004 | 10211 | PINEHURST AVE | 1 | 40.0 | 95.16 |
| 6220-026-005 | 10214 | ROSEWOOD AVE | 1 | 40.0 | 95.16 |
| 6220-026-006 | 10215 | PINEHURST AVE | 1 | 40.0 | 95.16 |
| 6220-026-007 | 10218 | ROSEWOOD AVE | 1 | 40.0 | 95.16 |
| 6220-026-008 | 10219 | PINEHURST AVE | 1 | 40.0 | 95.16 |
| 6220-026-009 | 10222 | ROSEWOOD AVE | 1 | 40.0 | 95.16 |
| 6220-026-010 | 10223 | PINEHURST AVE | 1 | 40.0 | 95.16 |
| 6220-026-011 | 10226 | ROSEWOOD AVE | 1 | 40.0 | 95.16 |
| 6220-026-012 | 10227 | PINEHURST AVE | 1 | 40.0 | 95.16 |

| | | | | | |
|--------------|-------|--------------------|---|-------|----------|
| 6220-026-013 | 10230 | ROSEWOOD AVE | 1 | 40.0 | 95.16 |
| 6220-026-014 | 10231 | PINEHURST AVE | 1 | 40.0 | 95.16 |
| 6220-026-015 | 10234 | ROSEWOOD AVE | 1 | 40.0 | 95.16 |
| 6220-026-016 | 10235 | PINEHURST AVE | 1 | 40.0 | 95.16 |
| 6220-026-017 | 10238 | ROSEWOOD AVE | 1 | 40.0 | 95.16 |
| 6220-026-018 | 10239 | PINEHURST AVE | 1 | 40.0 | 95.16 |
| 6220-026-019 | 10242 | ROSEWOOD AVE | 1 | 40.0 | 95.16 |
| 6220-026-020 | 10243 | PINEHURST AVE | 1 | 40.0 | 95.16 |
| 6220-026-021 | 10246 | ROSEWOOD AVE | 1 | 40.0 | 95.16 |
| 6220-026-022 | 10247 | PINEHURST AVE | 1 | 40.0 | 95.16 |
| 6220-026-023 | 10300 | ROSEWOOD AVE | 1 | 40.0 | 95.16 |
| 6220-026-024 | 10301 | PINEHURST AVE | 1 | 40.0 | 95.16 |
| 6220-027-001 | 10304 | ROSEWOOD AVE | 1 | 40.0 | 95.16 |
| 6220-027-002 | 10305 | PINEHURST AVE | 1 | 40.0 | 95.16 |
| 6220-027-003 | 10308 | ROSEWOOD AVE | 1 | 40.0 | 95.16 |
| 6220-027-004 | 10309 | PINEHURST AVE | 1 | 40.0 | 95.16 |
| 6220-027-005 | 10312 | ROSEWOOD AVE | 1 | 40.0 | 95.16 |
| 6220-027-006 | 10313 | PINEHURST AVE | 1 | 40.0 | 95.16 |
| 6220-027-008 | 10317 | PINEHURST AVE | 1 | 40.0 | 95.16 |
| 6220-027-010 | 10320 | ROSEWOOD AVE | 1 | 30.0 | 71.37 |
| 6220-027-011 | 10319 | PINEHURST AVE | 1 | 40.0 | 95.16 |
| 6220-027-012 | 10324 | ROSEWOOD AVE | 1 | 40.0 | 95.16 |
| 6220-027-013 | 10325 | PINEHURST AVE | 1 | 40.0 | 95.16 |
| 6220-027-014 | 10328 | ROSEWOOD AVE | 1 | 40.0 | 95.16 |
| 6220-027-015 | 10329 | PINEHURST AVE | 1 | 40.0 | 95.16 |
| 6220-027-016 | 10332 | ROSEWOOD AVE | 1 | 40.0 | 95.16 |
| 6220-027-017 | 10333 | PINEHURST AVE | 1 | 40.0 | 95.16 |
| 6220-027-018 | 10338 | ROSEWOOD AVE | 1 | 40.0 | 95.16 |
| 6220-027-019 | 10337 | PINEHURST AVE | 1 | 40.0 | 95.16 |
| 6220-027-020 | 10344 | ROSEWOOD AVE | 1 | 40.0 | 95.16 |
| 6220-027-021 | 10341 | PINEHURST AVE | 1 | 40.0 | 95.16 |
| 6220-027-022 | 10346 | ROSEWOOD AVE | 1 | 41.0 | 97.53 |
| 6220-027-024 | 10316 | ROSEWOOD AVE | 1 | 50.0 | 118.95 |
| 6220-027-025 | 10347 | PINEHURST AVE | 1 | 41.0 | 97.53 |
| 6220-027-026 | | NO SITUS AVAILABLE | 1 | 13.0 | 30.93 |
| 6220-028-001 | 10428 | ROSEWOOD AVE | 1 | 40.0 | 95.16 |
| 6220-028-002 | 10432 | ROSEWOOD AVE | 1 | 40.0 | 95.16 |
| 6220-028-003 | 10500 | ROSEWOOD AVE | 1 | 40.0 | 95.16 |
| 6220-028-004 | 10506 | ROSEWOOD AVE | 1 | 40.0 | 95.16 |
| 6220-028-005 | 10508 | ROSEWOOD AVE | 1 | 40.0 | 95.16 |
| 6220-028-006 | 10512 | ROSEWOOD AVE | 1 | 40.0 | 95.16 |
| 6220-028-007 | 10516 | ROSEWOOD AVE | 1 | 40.0 | 95.16 |
| 6220-028-008 | 10520 | ROSEWOOD AVE | 1 | 40.0 | 95.16 |
| 6220-028-009 | 10524 | ROSEWOOD AVE | 1 | 40.0 | 95.16 |
| 6220-028-010 | 10528 | ROSEWOOD AVE | 1 | 40.0 | 95.16 |
| 6220-028-011 | 10600 | ROSEWOOD AVE | 1 | 41.0 | 97.53 |
| 6220-028-018 | 10601 | PINEHURST AVE | 1 | 42.0 | 99.91 |
| 6220-028-019 | 10529 | PINEHURST AVE | 1 | 33.0 | 78.50 |
| 6220-028-020 | 10525 | PINEHURST AVE | 1 | 40.0 | 95.16 |
| 6220-028-021 | 10521 | PINEHURST AVE | 1 | 40.0 | 95.16 |
| 6220-028-022 | 10519 | PINEHURST AVE | 1 | 40.0 | 95.16 |
| 6220-028-023 | 10511 | PINEHURST AVE | 1 | 40.0 | 95.16 |
| 6220-028-024 | 10509 | PINEHURST AVE | 1 | 40.0 | 95.16 |
| 6220-028-025 | 10507 | PINEHURST AVE | 1 | 40.0 | 95.16 |
| 6220-028-026 | 10501 | PINEHURST AVE | 1 | 40.0 | 95.16 |
| 6220-028-027 | 10433 | PINEHURST AVE | 1 | 40.0 | 95.16 |
| 6220-028-028 | 10429 | PINEHURST AVE | 1 | 40.0 | 95.16 |
| 6221-001-007 | 9923 | ATLANTIC AVE | 1 | 943.0 | 2,243.30 |
| 6221-002-001 | 10132 | ATLANTIC AVE | 1 | 520.0 | 1,237.03 |
| 6221-002-006 | 10104 | PINEHURST AVE | 1 | 40.0 | 95.16 |
| 6221-002-007 | 10108 | PINEHURST AVE | 1 | 40.0 | 95.16 |
| 6221-002-009 | 10112 | PINEHURST AVE | 1 | 40.0 | 95.16 |
| 6221-002-011 | 10116 | PINEHURST AVE | 1 | 40.0 | 95.16 |

| | | | | | |
|--------------|-------|--------------------|---|-------|--------|
| 6221-002-012 | 10120 | PINEHURST AVE | 1 | 40.0 | 95.16 |
| 6221-002-013 | 10124 | PINEHURST AVE | 1 | 40.0 | 95.16 |
| 6221-002-015 | 10128 | PINEHURST AVE | 1 | 40.0 | 95.16 |
| 6221-002-018 | 5005 | MICHIGAN AVE | 1 | 61.0 | 145.11 |
| 6221-002-021 | | NO SITUS AVAILABLE | 1 | 30.0 | 71.37 |
| 6221-002-022 | 10145 | ATLANTIC AVE | 1 | 61.0 | 145.11 |
| 6221-002-023 | 10133 | ATLANTIC AVE | 1 | 90.0 | 214.10 |
| 6221-002-025 | 9923 | ATLANTIC AVE | 1 | 240.0 | 570.94 |
| 6221-002-026 | | NO SITUS AVAILABLE | 1 | 60.0 | 142.73 |
| 6221-002-027 | | NO SITUS AVAILABLE | 1 | 30.0 | 71.37 |
| 6221-002-028 | | NO SITUS AVAILABLE | 1 | 30.0 | 71.37 |
| 6221-003-001 | 10206 | PINEHURST AVE | 1 | 40.0 | 95.16 |
| 6221-003-002 | 10210 | PINEHURST AVE | 1 | 40.0 | 95.16 |
| 6221-003-003 | 10214 | PINEHURST AVE | 1 | 40.0 | 95.16 |
| 6221-003-004 | 10205 | ATLANTIC AVE | 1 | 86.0 | 204.59 |
| 6221-003-005 | 10218 | PINEHURST AVE | 1 | 40.0 | 95.16 |
| 6221-003-006 | 10215 | ATLANTIC AVE | 1 | 30.0 | 71.37 |
| 6221-003-007 | 10222 | PINEHURST AVE | 1 | 40.0 | 95.16 |
| 6221-003-009 | 10224 | PINEHURST AVE | 1 | 40.0 | 95.16 |
| 6221-003-011 | 10230 | PINEHURST AVE | 1 | 40.0 | 95.16 |
| 6221-003-013 | 10234 | PINEHURST AVE | 1 | 40.0 | 95.16 |
| 6221-003-015 | 10238 | PINEHURST AVE | 1 | 40.0 | 95.16 |
| 6221-003-017 | 10242 | PINEHURST AVE | 1 | 40.0 | 95.16 |
| 6221-003-019 | 10246 | PINEHURST AVE | 1 | 40.0 | 95.16 |
| 6221-003-021 | 10300 | PINEHURST AVE | 1 | 40.0 | 95.16 |
| 6221-003-022 | 10253 | ATLANTIC AVE | 1 | 60.0 | 142.73 |
| 6221-003-023 | 10307 | ATLANTIC AVE | 1 | 30.0 | 71.37 |
| 6221-003-024 | 10305 | ATLANTIC AVE | 1 | 30.0 | 71.37 |
| 6221-003-025 | 10225 | ATLANTIC AVE | 1 | 90.0 | 214.10 |
| 6221-003-026 | 10245 | ATLANTIC AVE | 1 | 150.0 | 356.84 |
| 6221-003-027 | 10304 | PINEHURST AVE | 1 | 40.0 | 95.16 |
| 6221-003-028 | 10308 | PINEHURST AVE | 1 | 40.0 | 95.16 |
| 6221-003-029 | 10312 | PINEHURST AVE | 1 | 40.0 | 95.16 |
| 6221-003-030 | 10316 | PINEHURST AVE | 1 | 40.0 | 95.16 |
| 6221-003-031 | 10320 | PINEHURST AVE | 1 | 80.0 | 190.31 |
| 6221-003-032 | 10309 | ATLANTIC AVE | 1 | 60.0 | 142.73 |
| 6221-003-033 | 10328 | PINEHURST AVE | 1 | 40.0 | 95.16 |
| 6221-003-034 | 10332 | PINEHURST AVE | 1 | 40.0 | 95.16 |
| 6221-003-035 | 10336 | PINEHURST AVE | 1 | 40.0 | 95.16 |
| 6221-003-036 | 10340 | PINEHURST AVE | 1 | 40.0 | 95.16 |
| 6221-003-037 | 10346 | PINEHURST AVE | 1 | 41.0 | 97.53 |
| 6221-003-038 | 10315 | ATLANTIC AVE | 1 | 330.0 | 785.04 |
| 6221-003-039 | 5021 | TENAYA AVE | 1 | 56.0 | 133.22 |
| 6221-003-040 | 10204 | ATLANTIC AVE | 1 | 174.0 | 413.93 |
| 6221-003-041 | 10216 | ATLANTIC AVE | 1 | 61.0 | 145.11 |
| 6221-003-042 | 10220 | ATLANTIC AVE | 1 | 61.0 | 145.11 |
| 6221-003-043 | | NO SITUS AVAILABLE | 1 | 61.0 | 145.11 |
| 6221-003-044 | 10232 | ATLANTIC AVE | 1 | 183.0 | 435.34 |
| 6221-003-045 | 10240 | ATLANTIC AVE | 1 | 61.0 | 145.11 |
| 6221-003-046 | 10260 | ATLANTIC AVE | 1 | 30.0 | 71.37 |
| 6221-003-047 | 10308 | ATLANTIC AVE | 1 | 30.0 | 71.37 |
| 6221-003-048 | 10312 | ATLANTIC AVE | 1 | 90.0 | 214.10 |
| 6221-003-049 | 10324 | ATLANTIC AVE | 1 | 30.0 | 71.37 |
| 6221-003-050 | | NO SITUS AVAILABLE | 1 | 30.0 | 71.37 |
| 6221-003-051 | | NO SITUS AVAILABLE | 1 | 30.0 | 71.37 |
| 6221-003-052 | 10340 | ATLANTIC AVE | 1 | 30.0 | 71.37 |
| 6221-003-053 | 10340 | ATLANTIC AVE | 1 | 30.0 | 71.37 |
| 6221-003-054 | 10352 | ATLANTIC AVE | 1 | 146.0 | 347.32 |
| 6221-003-055 | 5115 | TENAYA AVE | 1 | 76.0 | 180.80 |
| 6221-003-056 | 5121 | TENAYA AVE | 1 | 38.0 | 90.40 |
| 6221-003-057 | 5125 | TENAYA AVE # A | 1 | 56.0 | 133.22 |
| 6221-003-058 | 10347 | WRIGHT RD | 1 | 42.0 | 99.91 |
| 6221-003-059 | 10341 | WRIGHT RD | 1 | 42.0 | 99.91 |

| | | | | |
|--------------|---------------------------|---|-------|--------|
| 6221-003-060 | 10331 WRIGHT RD | 1 | 42.0 | 99.91 |
| 6221-003-061 | 10325 WRIGHT RD | 1 | 42.0 | 99.91 |
| 6221-003-062 | 10313 WRIGHT RD NO A | 1 | 124.0 | 294.98 |
| 6221-003-063 | 10300 ATLANTIC AVE | 1 | 120.0 | 285.47 |
| 6221-003-064 | 10242 ATLANTIC AVE | 1 | 180.0 | 428.20 |
| 6221-003-065 | 10256 ATLANTIC AVE | 1 | 60.0 | 142.73 |
| 6221-003-066 | NO SITUS AVAILABLE | 1 | 31.0 | 73.75 |
| 6221-007-001 | 10406 PINEHURST AVE | 1 | 40.0 | 95.16 |
| 6221-007-002 | 10410 PINEHURST AVE | 1 | 43.0 | 102.29 |
| 6221-007-003 | 10414 PINEHURST AVE | 1 | 43.0 | 102.29 |
| 6221-007-004 | 10407 ATLANTIC AVE | 1 | 90.0 | 214.10 |
| 6221-007-005 | 10418 PINEHURST AVE | 1 | 43.0 | 102.29 |
| 6221-007-006 | 10417 ATLANTIC AVE | 1 | 30.0 | 71.37 |
| 6221-007-007 | 10424 PINEHURST AVE | 1 | 50.0 | 118.95 |
| 6221-007-008 | NO SITUS AVAILABLE | 1 | 30.0 | 71.37 |
| 6221-007-009 | 10423 ATLANTIC AVE | 1 | 30.0 | 71.37 |
| 6221-007-013 | 10420 ATLANTIC AVE | 1 | 100.0 | 237.89 |
| 6221-007-014 | 10429 SAINT JAMES AVE | 1 | 50.0 | 118.95 |
| 6221-007-015 | 10421 SAINT JAMES AVE | 1 | 58.0 | 137.98 |
| 6221-007-016 | 10411 SAINT JAMES AVE | 1 | 55.0 | 130.84 |
| 6221-007-017 | 10407 SAINT JAMES AVE | 1 | 55.0 | 130.84 |
| 6221-007-018 | 10400 ATLANTIC AVE | 1 | 117.0 | 278.33 |
| 6221-007-019 | 10427 ATLANTIC AVE | 1 | 68.13 | 162.07 |
| 6221-008-001 | 10428 PINEHURST AVE | 1 | 40.0 | 95.16 |
| 6221-008-002 | 10432 PINEHURST AVE | 1 | 40.0 | 95.16 |
| 6221-008-003 | 10500 PINEHURST AVE | 1 | 40.0 | 95.16 |
| 6221-008-004 | 10504 PINEHURST AVE | 1 | 40.0 | 95.16 |
| 6221-008-005 | 10506 PINEHURST AVE | 1 | 40.0 | 95.16 |
| 6221-008-006 | 10516 PINEHURST AVE | 1 | 40.0 | 95.16 |
| 6221-008-007 | 10518 PINEHURST AVE | 1 | 40.0 | 95.16 |
| 6221-008-008 | 10520 PINEHURST AVE | 1 | 40.0 | 95.16 |
| 6221-008-009 | 10524 PINEHURST AVE | 1 | 40.0 | 95.16 |
| 6221-008-010 | 10600 PINEHURST AVE | 1 | 73.0 | 173.66 |
| 6221-008-017 | 10601 ATLANTIC AVE | 1 | 31.0 | 73.75 |
| 6221-008-018 | 10527 ATLANTIC AVE | 1 | 31.0 | 73.75 |
| 6221-008-019 | 10525 ATLANTIC AVE | 1 | 31.0 | 73.75 |
| 6221-008-022 | NO SITUS AVAILABLE | 1 | 31.0 | 73.75 |
| 6221-008-023 | NO SITUS AVAILABLE | 1 | 31.0 | 73.75 |
| 6221-008-024 | 10511 ATLANTIC AVE | 1 | 31.0 | 73.75 |
| 6221-008-025 | 10507 ATLANTIC AVE | 1 | 31.0 | 73.75 |
| 6221-008-026 | 10505 ATLANTIC AVE | 1 | 31.0 | 73.75 |
| 6221-008-027 | 10503 ATLANTIC AVE UNIT B | 1 | 61.0 | 145.11 |
| 6221-008-028 | 10435 ATLANTIC AVE | 1 | 31.0 | 73.75 |
| 6221-008-030 | 10519 ATLANTIC AVE | 1 | 61.0 | 145.11 |
| 6221-009-001 | 10430 ATLANTIC AVE | 1 | 31.0 | 73.75 |
| 6221-009-002 | 10436 ATLANTIC AVE | 1 | 61.0 | 145.11 |
| 6221-009-005 | 10448 ATLANTIC AVE | 1 | 31.0 | 73.75 |
| 6221-009-006 | 10510 ATLANTIC AVE | 1 | 61.0 | 145.11 |
| 6221-009-007 | 10516 ATLANTIC AVE | 1 | 61.0 | 145.11 |
| 6221-009-015 | 5121 ABBOTT RD | 1 | 40.0 | 95.16 |
| 6221-009-016 | 5125 ABBOTT RD | 1 | 40.0 | 95.16 |
| 6221-009-017 | 5133 ABBOTT RD | 1 | 70.0 | 166.52 |
| 6221-009-020 | 10521 SAINT JAMES AVE | 1 | 48.0 | 114.19 |
| 6221-009-021 | 10515 SAINT JAMES AVE | 1 | 48.0 | 114.19 |
| 6221-009-022 | 10511 SAINT JAMES AVE | 1 | 48.0 | 114.19 |
| 6221-009-023 | 10505 SAINT JAMES AVE | 1 | 56.0 | 133.22 |
| 6221-009-024 | 10501 SAINT JAMES AVE | 1 | 40.0 | 95.16 |
| 6221-009-025 | 10433 SAINT JAMES AVE | 1 | 40.0 | 95.16 |
| 6221-009-026 | 10431 SAINT JAMES AVE | 1 | 40.0 | 95.16 |
| 6221-009-027 | 10500 ATLANTIC AVE | 1 | 61.0 | 145.11 |
| 6221-009-028 | 10524 ATLANTIC AVE | 1 | 61.0 | 145.11 |
| 6221-009-030 | 10530 ATLANTIC AVE | 1 | 61.0 | 145.11 |
| 6221-009-034 | 10527 SAINT JAMES AVE | 1 | 48.54 | 115.47 |

| | | | | | |
|--------------|-------|--------------------|---|--------|--------|
| 6221-009-035 | 10525 | SAINT JAMES AVE | 1 | 50.0 | 118.95 |
| 6221-010-001 | 10509 | WRIGHT RD | 1 | 235.0 | 559.04 |
| 6221-010-002 | 10521 | WRIGHT RD | 1 | 162.0 | 385.38 |
| 6221-010-003 | 10600 | SAINT JAMES AVE | 1 | 117.0 | 278.33 |
| 6221-010-009 | 5155 | ABBOTT RD | 1 | 217.0 | 516.22 |
| 6221-011-030 | | NO SITUS AVAILABLE | 1 | 50.0 | 118.95 |
| 6221-011-031 | | NO SITUS AVAILABLE | 1 | 100.0 | 237.89 |
| 6221-011-032 | 5145 | CHAKEMCO ST | 1 | 100.0 | 237.89 |
| 6221-011-033 | | NO SITUS AVAILABLE | 1 | 50.0 | 118.95 |
| 6221-011-036 | | NO SITUS AVAILABLE | 1 | 142.76 | 339.61 |
| 6221-011-037 | | NO SITUS AVAILABLE | 1 | 50.0 | 118.95 |
| 6221-011-038 | 9918 | ATLANTIC AVE | 1 | 223.21 | 530.99 |
| 6221-011-039 | 5200 | TWEEDY BLVD | 1 | 209.0 | 497.19 |
| 6221-012-008 | 5204 | CHAKEMCO ST | 1 | 50.0 | 118.95 |
| 6221-012-009 | 5200 | CHAKEMCO ST | 1 | 50.0 | 118.95 |
| 6221-012-010 | 5142 | CHAKEMCO ST | 1 | 50.0 | 118.95 |
| 6221-012-011 | 5132 | CHAKEMCO ST | 1 | 100.0 | 237.89 |
| 6221-012-013 | 5126 | CHAKEMCO ST | 1 | 50.0 | 118.95 |
| 6221-012-017 | 10036 | WRIGHT RD | 1 | 158.0 | 375.87 |
| 6221-013-008 | | NO SITUS AVAILABLE | 1 | 80.0 | 190.31 |
| 6221-014-001 | 5201 | ALDRICH RD | 1 | 40.0 | 95.16 |
| 6221-014-002 | 5207 | ALDRICH RD | 1 | 45.0 | 107.05 |
| 6221-014-003 | 5211 | ALDRICH RD | 1 | 50.0 | 118.95 |
| 6221-014-004 | 5217 | ALDRICH RD | 1 | 50.0 | 118.95 |
| 6221-014-005 | 5223 | ALDRICH RD | 1 | 54.0 | 128.46 |
| 6221-014-006 | 5227 | ALDRICH RD | 1 | 54.0 | 128.46 |
| 6221-014-007 | 5233 | ALDRICH RD | 1 | 54.0 | 128.46 |
| 6221-014-008 | 5239 | ALDRICH RD | 1 | 54.0 | 128.46 |
| 6221-014-009 | 5245 | ALDRICH RD | 1 | 55.0 | 130.84 |
| 6221-014-010 | 5249 | ALDRICH RD | 1 | 55.0 | 130.84 |
| 6221-014-011 | 5255 | ALDRICH RD | 1 | 55.0 | 130.84 |
| 6221-014-012 | 5259 | ALDRICH RD | 1 | 55.0 | 130.84 |
| 6221-014-013 | 5265 | ALDRICH RD | 1 | 55.0 | 130.84 |
| 6221-014-014 | 5271 | ALDRICH RD | 1 | 55.0 | 130.84 |
| 6221-014-015 | 5277 | ALDRICH RD | 1 | 71.0 | 168.90 |
| 6221-015-001 | 5203 | BATAVIA RD | 1 | 61.0 | 145.11 |
| 6221-015-002 | 5207 | BATAVIA RD | 1 | 50.0 | 118.95 |
| 6221-015-003 | 5213 | BATAVIA RD | 1 | 50.0 | 118.95 |
| 6221-015-004 | 5217 | BATAVIA RD | 1 | 50.0 | 118.95 |
| 6221-015-005 | 5223 | BATAVIA RD | 1 | 50.0 | 118.95 |
| 6221-015-006 | 5229 | BATAVIA RD | 1 | 50.0 | 118.95 |
| 6221-015-007 | 5233 | BATAVIA RD | 1 | 50.0 | 118.95 |
| 6221-015-008 | 5239 | BATAVIA RD | 1 | 50.0 | 118.95 |
| 6221-015-009 | 5243 | BATAVIA RD | 1 | 50.0 | 118.95 |
| 6221-015-010 | 5249 | BATAVIA RD | 1 | 50.0 | 118.95 |
| 6221-015-011 | 5253 | BATAVIA RD | 1 | 50.0 | 118.95 |
| 6221-015-012 | 5259 | BATAVIA RD | 1 | 50.0 | 118.95 |
| 6221-015-013 | 5263 | BATAVIA RD | 1 | 50.0 | 118.95 |
| 6221-015-014 | 5269 | BATAVIA RD | 1 | 50.0 | 118.95 |
| 6221-015-015 | 5273 | BATAVIA RD | 1 | 55.0 | 130.84 |
| 6221-015-016 | 5282 | ALDRICH RD | 1 | 55.0 | 130.84 |
| 6221-015-017 | 5278 | ALDRICH RD | 1 | 50.0 | 118.95 |
| 6221-015-018 | 5272 | ALDRICH RD | 1 | 50.0 | 118.95 |
| 6221-015-019 | 5268 | ALDRICH RD | 1 | 50.0 | 118.95 |
| 6221-015-020 | 5262 | ALDRICH RD | 1 | 50.0 | 118.95 |
| 6221-015-021 | 5258 | ALDRICH RD | 1 | 50.0 | 118.95 |
| 6221-015-022 | 5252 | ALDRICH RD | 1 | 50.0 | 118.95 |
| 6221-015-023 | 5248 | ALDRICH RD | 1 | 50.0 | 118.95 |
| 6221-015-024 | 5242 | ALDRICH RD | 1 | 50.0 | 118.95 |
| 6221-015-025 | 5238 | ALDRICH RD | 1 | 50.0 | 118.95 |
| 6221-015-026 | 5232 | ALDRICH RD | 1 | 50.0 | 118.95 |
| 6221-015-027 | 5228 | ALDRICH RD | 1 | 50.0 | 118.95 |
| 6221-015-028 | 5222 | ALDRICH RD | 1 | 50.0 | 118.95 |

| | | | | | |
|--------------|------|------------|---|------|--------|
| 6221-015-029 | 5218 | ALDRICH RD | 1 | 50.0 | 118.95 |
| 6221-015-030 | 5212 | ALDRICH RD | 1 | 50.0 | 118.95 |
| 6221-015-031 | 5206 | ALDRICH RD | 1 | 55.0 | 130.84 |
| 6221-016-001 | 5301 | BATAVIA RD | 1 | 55.0 | 130.84 |
| 6221-016-002 | 5307 | BATAVIA RD | 1 | 50.0 | 118.95 |
| 6221-016-003 | 5313 | BATAVIA RD | 1 | 50.0 | 118.95 |
| 6221-016-004 | 5317 | BATAVIA RD | 1 | 50.0 | 118.95 |
| 6221-016-005 | 5323 | BATAVIA RD | 1 | 50.0 | 118.95 |
| 6221-016-006 | 5327 | BATAVIA RD | 1 | 50.0 | 118.95 |
| 6221-016-007 | 5333 | BATAVIA RD | 1 | 50.0 | 118.95 |
| 6221-016-008 | 5337 | BATAVIA RD | 1 | 50.0 | 118.95 |
| 6221-016-009 | 5343 | BATAVIA RD | 1 | 50.0 | 118.95 |
| 6221-016-010 | 5347 | BATAVIA RD | 1 | 50.0 | 118.95 |
| 6221-016-011 | 5353 | BATAVIA RD | 1 | 50.0 | 118.95 |
| 6221-016-012 | 5357 | BATAVIA RD | 1 | 55.0 | 130.84 |
| 6221-016-013 | 5362 | ALDRICH RD | 1 | 55.0 | 130.84 |
| 6221-016-014 | 5356 | ALDRICH RD | 1 | 50.0 | 118.95 |
| 6221-016-015 | 5350 | ALDRICH RD | 1 | 50.0 | 118.95 |
| 6221-016-016 | 5346 | ALDRICH RD | 1 | 50.0 | 118.95 |
| 6221-016-017 | 5340 | ALDRICH RD | 1 | 50.0 | 118.95 |
| 6221-016-018 | 5336 | ALDRICH RD | 1 | 50.0 | 118.95 |
| 6221-016-019 | 5330 | ALDRICH RD | 1 | 50.0 | 118.95 |
| 6221-016-020 | 5326 | ALDRICH RD | 1 | 50.0 | 118.95 |
| 6221-016-021 | 5320 | ALDRICH RD | 1 | 50.0 | 118.95 |
| 6221-016-022 | 5316 | ALDRICH RD | 1 | 50.0 | 118.95 |
| 6221-016-023 | 5312 | ALDRICH RD | 1 | 50.0 | 118.95 |
| 6221-016-024 | 5306 | ALDRICH RD | 1 | 55.0 | 130.84 |
| 6221-017-001 | 5201 | ALMIRA RD | 1 | 35.0 | 83.26 |
| 6221-017-002 | 5205 | ALMIRA RD | 1 | 50.0 | 118.95 |
| 6221-017-003 | 5211 | ALMIRA RD | 1 | 50.0 | 118.95 |
| 6221-017-004 | 5215 | ALMIRA RD | 1 | 50.0 | 118.95 |
| 6221-017-005 | 5221 | ALMIRA RD | 1 | 50.0 | 118.95 |
| 6221-017-006 | 5225 | ALMIRA RD | 1 | 50.0 | 118.95 |
| 6221-017-008 | 5231 | ALMIRA RD | 1 | 50.0 | 118.95 |
| 6221-017-009 | 5235 | ALMIRA RD | 1 | 50.0 | 118.95 |
| 6221-017-010 | 5241 | ALMIRA RD | 1 | 50.0 | 118.95 |
| 6221-017-011 | 5245 | ALMIRA RD | 1 | 50.0 | 118.95 |
| 6221-017-012 | 5251 | ALMIRA RD | 1 | 50.0 | 118.95 |
| 6221-017-013 | 5255 | ALMIRA RD | 1 | 50.0 | 118.95 |
| 6221-017-014 | 5261 | ALMIRA RD | 1 | 50.0 | 118.95 |
| 6221-017-015 | 5265 | ALMIRA RD | 1 | 55.0 | 130.84 |
| 6221-017-016 | 5274 | BATAVIA RD | 1 | 55.0 | 130.84 |
| 6221-017-017 | 5270 | BATAVIA RD | 1 | 50.0 | 118.95 |
| 6221-017-018 | 5264 | BATAVIA RD | 1 | 50.0 | 118.95 |
| 6221-017-019 | 5260 | BATAVIA RD | 1 | 50.0 | 118.95 |
| 6221-017-020 | 5254 | BATAVIA RD | 1 | 50.0 | 118.95 |
| 6221-017-021 | 5250 | BATAVIA RD | 1 | 50.0 | 118.95 |
| 6221-017-022 | 5244 | BATAVIA RD | 1 | 50.0 | 118.95 |
| 6221-017-023 | 5240 | BATAVIA RD | 1 | 50.0 | 118.95 |
| 6221-017-024 | 5234 | BATAVIA RD | 1 | 50.0 | 118.95 |
| 6221-017-025 | 5230 | BATAVIA RD | 1 | 50.0 | 118.95 |
| 6221-017-026 | 5224 | BATAVIA RD | 1 | 50.0 | 118.95 |
| 6221-017-027 | 5220 | BATAVIA RD | 1 | 50.0 | 118.95 |
| 6221-017-028 | 5214 | BATAVIA RD | 1 | 50.0 | 118.95 |
| 6221-017-029 | 5204 | BATAVIA RD | 1 | 82.0 | 195.07 |
| 6221-018-001 | 5301 | ALMIRA RD | 1 | 55.0 | 130.84 |
| 6221-018-002 | 5307 | ALMIRA RD | 1 | 50.0 | 118.95 |
| 6221-018-003 | 5313 | ALMIRA RD | 1 | 50.0 | 118.95 |
| 6221-018-004 | 5317 | ALMIRA RD | 1 | 50.0 | 118.95 |
| 6221-018-005 | 5323 | ALMIRA RD | 1 | 50.0 | 118.95 |
| 6221-018-006 | 5327 | ALMIRA RD | 1 | 50.0 | 118.95 |
| 6221-018-007 | 5333 | ALMIRA RD | 1 | 50.0 | 118.95 |
| 6221-018-008 | 5337 | ALMIRA RD | 1 | 50.0 | 118.95 |

| | | | | | |
|--------------|------|--------------|---|-------|--------|
| 6221-018-009 | 5343 | ALMIRA RD | 1 | 50.0 | 118.95 |
| 6221-018-010 | 5347 | ALMIRA RD | 1 | 50.0 | 118.95 |
| 6221-018-011 | 5353 | ALMIRA RD | 1 | 50.0 | 118.95 |
| 6221-018-012 | 5359 | ALMIRA RD | 1 | 55.0 | 130.84 |
| 6221-018-013 | 5358 | BATAVIA RD | 1 | 55.0 | 130.84 |
| 6221-018-014 | 5354 | BATAVIA RD | 1 | 50.0 | 118.95 |
| 6221-018-015 | 5348 | BATAVIA RD | 1 | 50.0 | 118.95 |
| 6221-018-016 | 5344 | BATAVIA RD | 1 | 50.0 | 118.95 |
| 6221-018-017 | 5338 | BATAVIA RD | 1 | 50.0 | 118.95 |
| 6221-018-018 | 5334 | BATAVIA RD | 1 | 50.0 | 118.95 |
| 6221-018-019 | 5328 | BATAVIA RD | 1 | 50.0 | 118.95 |
| 6221-018-020 | 5324 | BATAVIA RD | 1 | 50.0 | 118.95 |
| 6221-018-021 | 5318 | BATAVIA RD | 1 | 50.0 | 118.95 |
| 6221-018-022 | 5314 | BATAVIA RD | 1 | 50.0 | 118.95 |
| 6221-018-023 | 5308 | BATAVIA RD | 1 | 50.0 | 118.95 |
| 6221-018-024 | 5302 | BATAVIA RD | 1 | 55.0 | 130.84 |
| 6221-019-001 | 5266 | ALMIRA RD | 1 | 55.0 | 130.84 |
| 6221-019-002 | 5262 | ALMIRA RD | 1 | 50.0 | 118.95 |
| 6221-019-003 | 5256 | ALMIRA RD | 1 | 50.0 | 118.95 |
| 6221-019-004 | 5252 | ALMIRA RD | 1 | 50.0 | 118.95 |
| 6221-019-005 | 5246 | ALMIRA RD | 1 | 50.0 | 118.95 |
| 6221-019-006 | 5242 | ALMIRA RD | 1 | 50.0 | 118.95 |
| 6221-019-007 | 5236 | ALMIRA RD | 1 | 50.0 | 118.95 |
| 6221-019-008 | 5232 | ALMIRA RD | 1 | 50.0 | 118.95 |
| 6221-019-009 | 5226 | ALMIRA RD | 1 | 50.0 | 118.95 |
| 6221-019-010 | 5222 | ALMIRA RD | 1 | 50.0 | 118.95 |
| 6221-019-011 | 5216 | ALMIRA RD | 1 | 50.0 | 118.95 |
| 6221-019-012 | 5212 | ALMIRA RD | 1 | 50.0 | 118.95 |
| 6221-019-013 | 5206 | ALMIRA RD | 1 | 56.0 | 133.22 |
| 6221-019-014 | 5203 | LEDGEWOOD RD | 1 | 68.0 | 161.77 |
| 6221-019-015 | 5207 | LEDGEWOOD RD | 1 | 50.0 | 118.95 |
| 6221-019-016 | 5213 | LEDGEWOOD RD | 1 | 50.0 | 118.95 |
| 6221-019-017 | 5217 | LEDGEWOOD RD | 1 | 50.0 | 118.95 |
| 6221-019-018 | 5223 | LEDGEWOOD RD | 1 | 50.0 | 118.95 |
| 6221-019-019 | 5229 | LEDGEWOOD RD | 1 | 50.0 | 118.95 |
| 6221-019-020 | 5233 | LEDGEWOOD RD | 1 | 50.0 | 118.95 |
| 6221-019-021 | 5237 | LEDGEWOOD RD | 1 | 50.0 | 118.95 |
| 6221-019-022 | 5243 | LEDGEWOOD RD | 1 | 50.0 | 118.95 |
| 6221-019-023 | 5247 | LEDGEWOOD RD | 1 | 50.0 | 118.95 |
| 6221-019-024 | 5253 | LEDGEWOOD RD | 1 | 50.0 | 118.95 |
| 6221-019-025 | 5259 | LEDGEWOOD RD | 1 | 55.0 | 130.84 |
| 6221-020-001 | 5356 | ALMIRA RD | 1 | 100.0 | 237.89 |
| 6221-020-002 | 5348 | ALMIRA RD | 1 | 50.0 | 118.95 |
| 6221-020-003 | 5344 | ALMIRA RD | 1 | 50.0 | 118.95 |
| 6221-020-004 | 5338 | ALMIRA RD | 1 | 50.0 | 118.95 |
| 6221-020-005 | 5334 | ALMIRA RD | 1 | 50.0 | 118.95 |
| 6221-020-006 | 5328 | ALMIRA RD | 1 | 50.0 | 118.95 |
| 6221-020-007 | 5324 | ALMIRA RD | 1 | 50.0 | 118.95 |
| 6221-020-008 | 5318 | ALMIRA RD | 1 | 50.0 | 118.95 |
| 6221-020-009 | 5314 | ALMIRA RD | 1 | 50.0 | 118.95 |
| 6221-020-010 | 5308 | ALMIRA RD | 1 | 50.0 | 118.95 |
| 6221-020-011 | 5302 | ALMIRA RD | 1 | 55.0 | 130.84 |
| 6221-020-012 | 5303 | LEDGEWOOD RD | 1 | 55.0 | 130.84 |
| 6221-020-013 | 5307 | LEDGEWOOD RD | 1 | 50.0 | 118.95 |
| 6221-020-014 | 5311 | LEDGEWOOD RD | 1 | 50.0 | 118.95 |
| 6221-020-015 | 5317 | LEDGEWOOD RD | 1 | 50.0 | 118.95 |
| 6221-020-016 | 5323 | LEDGEWOOD RD | 1 | 50.0 | 118.95 |
| 6221-020-017 | 5329 | LEDGEWOOD RD | 1 | 50.0 | 118.95 |
| 6221-020-018 | 5335 | LEDGEWOOD RD | 1 | 50.0 | 118.95 |
| 6221-020-019 | 5339 | LEDGEWOOD RD | 1 | 50.0 | 118.95 |
| 6221-020-020 | 5345 | LEDGEWOOD RD | 1 | 50.0 | 118.95 |
| 6221-020-021 | 5349 | LEDGEWOOD RD | 1 | 50.0 | 118.95 |
| 6221-020-022 | 5353 | LEDGEWOOD RD | 1 | 50.0 | 118.95 |

| | | | | | |
|--------------|-------|--------------------|---|-------|--------|
| 6221-021-001 | 5201 | KATELLA RD | 1 | 46.0 | 109.43 |
| 6221-021-002 | 5205 | KATELLA RD | 1 | 42.0 | 99.91 |
| 6221-021-003 | 5209 | KATELLA RD | 1 | 50.0 | 118.95 |
| 6221-021-004 | 5215 | KATELLA RD | 1 | 50.0 | 118.95 |
| 6221-021-005 | 5221 | KATELLA RD | 1 | 50.0 | 118.95 |
| 6221-021-006 | 5225 | KATELLA RD | 1 | 50.0 | 118.95 |
| 6221-021-007 | 5231 | KATELLA RD | 1 | 50.0 | 118.95 |
| 6221-021-008 | 5235 | KATELLA RD | 1 | 50.0 | 118.95 |
| 6221-021-009 | 5239 | KATELLA RD | 1 | 50.0 | 118.95 |
| 6221-021-010 | 5245 | KATELLA RD | 1 | 50.0 | 118.95 |
| 6221-021-011 | 5251 | KATELLA RD | 1 | 94.0 | 223.62 |
| 6221-021-012 | 5260 | LEDGEWOOD RD | 1 | 55.0 | 130.84 |
| 6221-021-013 | 5254 | LEDGEWOOD RD | 1 | 50.0 | 118.95 |
| 6221-021-014 | 5250 | LEDGEWOOD RD | 1 | 50.0 | 118.95 |
| 6221-021-015 | 5244 | LEDGEWOOD RD | 1 | 50.0 | 118.95 |
| 6221-021-016 | 5240 | LEDGEWOOD RD | 1 | 50.0 | 118.95 |
| 6221-021-017 | 5234 | LEDGEWOOD RD | 1 | 50.0 | 118.95 |
| 6221-021-018 | 5230 | LEDGEWOOD RD | 1 | 50.0 | 118.95 |
| 6221-021-019 | 5224 | LEDGEWOOD RD | 1 | 50.0 | 118.95 |
| 6221-021-020 | 5220 | LEDGEWOOD RD | 1 | 50.0 | 118.95 |
| 6221-021-021 | 5214 | LEDGEWOOD RD | 1 | 50.0 | 118.95 |
| 6221-021-022 | 5206 | LEDGEWOOD RD | 1 | 85.0 | 202.21 |
| 6221-022-002 | 10427 | BLUMONT RD | 1 | 75.0 | 178.42 |
| 6221-022-003 | 10435 | BLUMONT RD | 1 | 65.0 | 154.63 |
| 6221-022-004 | 10436 | ADELLA AVE | 1 | 90.0 | 214.10 |
| 6221-022-005 | 10426 | ADELLA AVE | 1 | 85.0 | 202.21 |
| 6221-022-006 | 10418 | ADELLA AVE | 1 | 85.0 | 202.21 |
| 6221-022-007 | 10410 | ADELLA AVE | 1 | 80.0 | 190.31 |
| 6221-022-008 | 10402 | ADELLA AVE | 1 | 80.0 | 190.31 |
| 6221-022-009 | 5320 | LEDGEWOOD RD | 1 | 90.0 | 214.10 |
| 6221-022-010 | 5328 | LEDGEWOOD RD | 1 | 90.0 | 214.10 |
| 6221-022-013 | 5336 | LEDGEWOOD RD | 1 | 125.0 | 297.36 |
| 6221-022-014 | 5342 | LEDGEWOOD RD | 1 | 80.0 | 190.31 |
| 6221-022-015 | | NO SITUS AVAILABLE | 1 | 8.0 | 19.03 |
| 6221-023-001 | 5203 | BROOKDALE RD | 1 | 75.0 | 178.42 |
| 6221-023-002 | 5209 | BROOKDALE RD | 1 | 50.0 | 118.95 |
| 6221-023-003 | 5213 | BROOKDALE RD | 1 | 50.0 | 118.95 |
| 6221-023-004 | 5219 | BROOKDALE RD | 1 | 50.0 | 118.95 |
| 6221-023-005 | 5223 | BROOKDALE RD | 1 | 50.0 | 118.95 |
| 6221-023-006 | 5229 | BROOKDALE RD | 1 | 50.0 | 118.95 |
| 6221-023-007 | 5233 | BROOKDALE RD | 1 | 50.0 | 118.95 |
| 6221-023-008 | 5237 | BROOKDALE RD | 1 | 50.0 | 118.95 |
| 6221-023-009 | 5243 | BROOKDALE RD | 1 | 50.0 | 118.95 |
| 6221-023-010 | 5247 | BROOKDALE RD | 1 | 50.0 | 118.95 |
| 6221-023-011 | 5253 | BROOKDALE RD | 1 | 50.0 | 118.95 |
| 6221-023-012 | 10507 | BLUMONT RD | 1 | 110.0 | 261.68 |
| 6221-023-013 | 10435 | ADELLA AVE | 1 | 100.0 | 237.89 |
| 6221-023-014 | 5260 | KATELLA RD | 1 | 50.0 | 118.95 |
| 6221-023-015 | 5256 | KATELLA RD | 1 | 50.0 | 118.95 |
| 6221-023-016 | 5252 | KATELLA RD | 1 | 50.0 | 118.95 |
| 6221-023-017 | 5246 | KATELLA RD | 1 | 50.0 | 118.95 |
| 6221-023-018 | 5242 | KATELLA RD | 1 | 50.0 | 118.95 |
| 6221-023-019 | 5236 | KATELLA RD | 1 | 50.0 | 118.95 |
| 6221-023-020 | 5232 | KATELLA RD | 1 | 50.0 | 118.95 |
| 6221-023-021 | 5226 | KATELLA RD | 1 | 50.0 | 118.95 |
| 6221-023-022 | 5222 | KATELLA RD | 1 | 50.0 | 118.95 |
| 6221-023-023 | 5216 | KATELLA RD | 1 | 50.0 | 118.95 |
| 6221-023-024 | 5212 | KATELLA RD | 1 | 50.0 | 118.95 |
| 6221-023-025 | 5206 | KATELLA RD | 1 | 65.0 | 154.63 |
| 6221-024-001 | 5201 | ANAHURST RD | 1 | 55.0 | 130.84 |
| 6221-024-002 | 5205 | ANAHURST RD | 1 | 50.0 | 118.95 |
| 6221-024-003 | 5211 | ANAHURST RD | 1 | 50.0 | 118.95 |
| 6221-024-004 | 5215 | ANAHURST RD | 1 | 50.0 | 118.95 |

| | | | | | |
|--------------|-------|--------------------|---|--------|--------|
| 6221-024-005 | 5221 | ANAHURST RD | 1 | 50.0 | 118.95 |
| 6221-024-006 | 5225 | ANAHURST RD | 1 | 50.0 | 118.95 |
| 6221-024-007 | 5231 | ANAHURST RD | 1 | 50.0 | 118.95 |
| 6221-024-008 | 5235 | ANAHURST RD | 1 | 50.0 | 118.95 |
| 6221-024-009 | 10541 | BLUMONT RD | 1 | 107.0 | 254.54 |
| 6221-024-010 | 5254 | BROOKDALE RD | 1 | 85.0 | 202.21 |
| 6221-024-011 | 5250 | BROOKDALE RD | 1 | 50.0 | 118.95 |
| 6221-024-012 | 5244 | BROOKDALE RD | 1 | 50.0 | 118.95 |
| 6221-024-013 | 5240 | BROOKDALE RD | 1 | 50.0 | 118.95 |
| 6221-024-014 | 5234 | BROOKDALE RD | 1 | 50.0 | 118.95 |
| 6221-024-015 | 5230 | BROOKDALE RD | 1 | 50.0 | 118.95 |
| 6221-024-016 | 5224 | BROOKDALE RD | 1 | 50.0 | 118.95 |
| 6221-024-017 | 5218 | BROOKDALE RD | 1 | 50.0 | 118.95 |
| 6221-024-018 | 5214 | BROOKDALE RD | 1 | 50.0 | 118.95 |
| 6221-024-019 | 5206 | BROOKDALE RD | 1 | 90.0 | 214.10 |
| 6221-026-006 | | NO SITUS AVAILABLE | 1 | 40.0 | 95.16 |
| 6221-026-019 | | NO SITUS AVAILABLE | 1 | 164.3 | 390.85 |
| 6221-026-020 | | NO SITUS AVAILABLE | 1 | 172.24 | 409.74 |
| 6221-027-001 | 5301 | ALDRICH RD | 1 | 55.0 | 130.84 |
| 6221-027-002 | 5305 | ALDRICH RD | 1 | 50.0 | 118.95 |
| 6221-027-003 | 5311 | ALDRICH RD | 1 | 50.0 | 118.95 |
| 6221-027-004 | 5315 | ALDRICH RD | 1 | 50.0 | 118.95 |
| 6221-027-005 | 5321 | ALDRICH RD | 1 | 50.0 | 118.95 |
| 6221-027-006 | 5327 | ALDRICH RD | 1 | 50.0 | 118.95 |
| 6221-027-007 | 5331 | ALDRICH RD | 1 | 50.0 | 118.95 |
| 6221-027-008 | 5335 | ALDRICH RD | 1 | 50.0 | 118.95 |
| 6221-027-009 | 5341 | ALDRICH RD | 1 | 50.0 | 118.95 |
| 6221-027-010 | 5347 | ALDRICH RD | 1 | 50.0 | 118.95 |
| 6221-027-011 | 5351 | ALDRICH RD | 1 | 50.0 | 118.95 |
| 6221-027-012 | 5355 | ALDRICH RD | 1 | 50.0 | 118.95 |
| 6221-027-013 | 5361 | ALDRICH RD | 1 | 50.0 | 118.95 |
| 6221-027-014 | 5365 | ALDRICH RD | 1 | 50.0 | 118.95 |
| 6221-027-015 | 5371 | ALDRICH RD | 1 | 50.0 | 118.95 |
| 6221-028-001 | 5375 | ALDRICH RD | 1 | 48.0 | 114.19 |
| 6221-028-002 | 10202 | BLUMONT RD | 1 | 50.0 | 118.95 |
| 6221-028-003 | 10208 | BLUMONT RD | 1 | 50.0 | 118.95 |
| 6221-028-004 | 10212 | BLUMONT RD | 1 | 50.0 | 118.95 |
| 6221-028-005 | 10218 | BLUMONT RD | 1 | 50.0 | 118.95 |
| 6221-028-006 | 10222 | BLUMONT RD | 1 | 50.0 | 118.95 |
| 6221-028-007 | 10228 | BLUMONT RD | 1 | 50.0 | 118.95 |
| 6221-028-008 | 10232 | BLUMONT RD | 1 | 50.0 | 118.95 |
| 6221-028-009 | 10302 | BLUMONT RD | 1 | 50.0 | 118.95 |
| 6221-028-010 | 10306 | BLUMONT RD | 1 | 50.0 | 118.95 |
| 6221-028-011 | 10312 | BLUMONT RD | 1 | 50.0 | 118.95 |
| 6221-028-012 | 10316 | BLUMONT RD | 1 | 50.0 | 118.95 |
| 6221-028-013 | 10320 | BLUMONT RD | 1 | 50.0 | 118.95 |
| 6221-028-014 | 10326 | BLUMONT RD | 1 | 50.0 | 118.95 |
| 6221-029-001 | 10330 | BLUMONT RD | 1 | 50.0 | 118.95 |
| 6221-029-002 | 10334 | BLUMONT RD | 1 | 50.0 | 118.95 |
| 6221-029-003 | 10336 | BLUMONT RD | 1 | 50.0 | 118.95 |
| 6221-029-004 | 10400 | BLUMONT RD | 1 | 50.0 | 118.95 |
| 6221-029-005 | 10404 | BLUMONT RD | 1 | 50.0 | 118.95 |
| 6221-029-006 | 10408 | BLUMONT RD | 1 | 50.0 | 118.95 |
| 6221-029-007 | 10412 | BLUMONT RD | 1 | 54.0 | 128.46 |
| 6221-029-008 | 10420 | BLUMONT RD | 1 | 60.0 | 142.73 |
| 6221-029-010 | 10430 | BLUMONT RD | 1 | 55.0 | 130.84 |
| 6221-029-012 | 10442 | BLUMONT RD | 1 | 55.0 | 130.84 |
| 6221-029-013 | 10448 | BLUMONT RD | 1 | 55.0 | 130.84 |
| 6221-029-014 | 10454 | BLUMONT RD | 1 | 55.0 | 130.84 |
| 6221-029-015 | 10504 | BLUMONT RD | 1 | 55.0 | 130.84 |
| 6221-029-016 | 10510 | BLUMONT RD | 1 | 55.0 | 130.84 |
| 6221-029-026 | 10436 | BLUMONT RD | 1 | 55.0 | 130.84 |
| 6221-029-027 | 10424 | BLUMONT RD | 1 | 55.0 | 130.84 |

| | | | | | |
|--------------|-------|--------------------|---|-------|----------|
| 6221-030-001 | 10518 | BLUMONT RD | 1 | 77.0 | 183.18 |
| 6221-030-003 | 10528 | BLUMONT RD | 1 | 55.0 | 130.84 |
| 6221-030-009 | 5234 | ANAHURST RD | 1 | 50.0 | 118.95 |
| 6221-030-012 | 5218 | ANAHURST RD | 1 | 50.0 | 118.95 |
| 6221-030-013 | 5214 | ANAHURST RD | 1 | 50.0 | 118.95 |
| 6221-030-014 | 5206 | ANAHURST RD | 1 | 85.0 | 202.21 |
| 6221-030-028 | 10542 | BLUMONT RD | 1 | 50.0 | 118.95 |
| 6221-030-029 | 10544 | BLUMONT RD | 1 | 50.0 | 118.95 |
| 6221-030-030 | 5238 | ANAHURST RD | 1 | 50.0 | 118.95 |
| 6221-030-031 | 5228 | ANAHURST RD | 1 | 50.0 | 118.95 |
| 6221-030-032 | 5224 | ANAHURST RD | 1 | 50.0 | 118.95 |
| 6221-030-033 | 10538 | BLUMONT RD | 1 | 55.0 | 130.84 |
| 6221-030-034 | 10522 | BLUMONT RD | 1 | 55.0 | 130.84 |
| 6221-030-035 | 10534 | BLUMONT RD | 1 | 55.0 | 130.84 |
| 6222-001-011 | 5335 | SOUTHERN AVE | 1 | 100.0 | 237.89 |
| 6222-001-013 | | NO SITUS AVAILABLE | 1 | 25.0 | 59.47 |
| 6222-001-015 | 9415 | BURTIS ST | 1 | 350.0 | 832.62 |
| 6222-001-016 | 9400 | BURTIS ST | 1 | 47.0 | 111.81 |
| 6222-001-017 | 9420 | BURTIS ST | 1 | 188.0 | 447.23 |
| 6222-001-018 | 9480 | BURTIS ST | 1 | 172.0 | 409.17 |
| 6222-001-019 | 9300 | RAYO AVE | 1 | 450.0 | 1,070.51 |
| 6222-001-020 | | NO SITUS AVAILABLE | 1 | 70.0 | 166.52 |
| 6222-001-021 | | NO SITUS AVAILABLE | 1 | 70.0 | 166.52 |
| 6222-001-276 | | NO SITUS AVAILABLE | 1 | 15.0 | 35.68 |
| 6222-001-277 | | NO SITUS AVAILABLE | 1 | 100.0 | 237.89 |
| 6222-001-278 | | NO SITUS AVAILABLE | 1 | 100.0 | 237.89 |
| 6222-001-279 | | NO SITUS AVAILABLE | 1 | 120.0 | 285.47 |
| 6222-001-280 | | NO SITUS AVAILABLE | 1 | 15.0 | 35.68 |
| 6222-003-010 | 5211 | SOUTHERN AVE | 1 | 759.0 | 1,805.59 |
| 6222-003-011 | 9400 | RAYO AVE | 1 | 491.0 | 1,168.04 |
| 6222-003-014 | 9430 | RAYO AVE | 1 | 327.0 | 777.90 |
| 6222-003-270 | | NO SITUS AVAILABLE | 1 | 100.0 | 237.89 |
| 6222-003-271 | | NO SITUS AVAILABLE | 1 | 40.0 | 95.16 |
| 6222-005-015 | 9301 | RAYO AVE | 1 | 300.0 | 713.67 |
| 6222-005-016 | 4998 | BRANYON AVE | 1 | 323.0 | 768.38 |
| 6222-005-017 | 8990 | ATLANTIC AVE | 1 | 330.0 | 785.04 |
| 6222-005-018 | | NO SITUS AVAILABLE | 1 | 60.0 | 142.73 |
| 6222-005-023 | 5040 | FIRESTONE BLVD | 1 | 228.0 | 542.39 |
| 6222-005-024 | 5030 | FIRESTONE BLVD | 1 | 387.0 | 920.63 |
| 6222-005-025 | 9309 | RAYO AVE | 1 | 93.0 | 221.24 |
| 6222-005-026 | 9001 | RAYO AVE | 1 | 380.0 | 903.98 |
| 6222-005-028 | | NO SITUS AVAILABLE | 1 | 430.0 | 1,022.93 |
| 6222-005-030 | | NO SITUS AVAILABLE | 1 | 450.0 | 1,070.51 |
| 6222-005-031 | | NO SITUS AVAILABLE | 1 | 451.3 | 1,073.60 |
| 6222-005-272 | | NO SITUS AVAILABLE | 1 | 15.0 | 35.68 |
| 6222-005-273 | | NO SITUS AVAILABLE | 1 | 210.0 | 499.57 |
| 6222-006-001 | 8944 | LOTTA AVE | 1 | 75.0 | 178.42 |
| 6222-006-002 | 8952 | LOTTA AVE | 1 | 40.0 | 95.16 |
| 6222-006-003 | 8956 | LOTTA AVE | 1 | 40.0 | 95.16 |
| 6222-006-004 | 8960 | LOTTA AVE | 1 | 60.0 | 142.73 |
| 6222-006-005 | 8968 | LOTTA AVE | 1 | 100.0 | 237.89 |
| 6222-006-006 | 8976 | LOTTA AVE | 1 | 40.0 | 95.16 |
| 6222-006-007 | 8980 | LOTTA AVE | 1 | 40.0 | 95.16 |
| 6222-006-012 | 8973 | KENDALL AVE | 1 | 116.0 | 275.95 |
| 6222-006-013 | 8980 | KENDALL AVE | 1 | 125.0 | 297.36 |
| 6222-006-014 | 4977 | BRANYON AVE | 1 | 50.0 | 118.95 |
| 6222-006-017 | 4982 | FIRESTONE BLVD | 1 | 30.0 | 71.37 |
| 6222-006-018 | 4980 | FIRESTONE BLVD | 1 | 30.0 | 71.37 |
| 6222-006-021 | 4954 | FIRESTONE BLVD | 1 | 90.0 | 214.10 |
| 6222-006-022 | 4948 | FIRESTONE BLVD | 1 | 30.0 | 71.37 |
| 6222-006-023 | 4942 | FIRESTONE BLVD | 1 | 60.0 | 142.73 |
| 6222-006-024 | 4938 | FIRESTONE BLVD | 1 | 30.0 | 71.37 |
| 6222-006-025 | 4936 | FIRESTONE BLVD | 1 | 38.0 | 90.40 |

| | | | | | |
|--------------|------|--------------------|---|-------|--------|
| 6222-006-026 | 8973 | KENDALL AVE | 1 | 120.0 | 285.47 |
| 6222-006-027 | 4988 | FIRESTONE BLVD | 1 | 65.0 | 154.63 |
| 6222-006-028 | 4988 | FIRESTONE BLVD | 1 | 150.0 | 356.84 |
| 6222-006-029 | 4976 | FIRESTONE BLVD | 1 | 135.0 | 321.15 |
| 6222-006-030 | 4960 | FIRESTONE BLVD | 1 | 105.0 | 249.78 |
| 6222-007-004 | 8940 | ATLANTIC AVE | 1 | 121.0 | 287.85 |
| 6222-007-005 | 8944 | ATLANTIC AVE | 1 | 120.0 | 285.47 |
| 6222-007-008 | | NO SITUS AVAILABLE | 1 | 30.0 | 71.37 |
| 6222-007-009 | 8978 | ATLANTIC AVE | 1 | 30.0 | 71.37 |
| 6222-007-010 | 4911 | BRANYON AVE | 1 | 67.0 | 159.39 |
| 6222-007-011 | 8981 | LOTTA AVE | 1 | 40.0 | 95.16 |
| 6222-007-012 | 8977 | LOTTA AVE | 1 | 40.0 | 95.16 |
| 6222-007-013 | 8973 | LOTTA AVE | 1 | 40.0 | 95.16 |
| 6222-007-016 | 8961 | LOTTA AVE | 1 | 40.0 | 95.16 |
| 6222-007-017 | | NO SITUS AVAILABLE | 1 | 40.0 | 95.16 |
| 6222-007-018 | 8953 | LOTTA AVE | 1 | 40.0 | 95.16 |
| 6222-007-019 | | NO SITUS AVAILABLE | 1 | 40.0 | 95.16 |
| 6222-007-020 | 8945 | LOTTA AVE | 1 | 40.0 | 95.16 |
| 6222-007-022 | 4926 | FIRESTONE BLVD | 1 | 30.0 | 71.37 |
| 6222-007-026 | 4920 | FIRESTONE BLVD | 1 | 55.0 | 130.84 |
| 6222-007-027 | 8956 | ATLANTIC AVE | 1 | 67.0 | 159.39 |
| 6222-007-028 | 8964 | ATLANTIC AVE | 1 | 53.0 | 126.08 |
| 6222-007-030 | 4914 | FIRESTONE BLVD | 1 | 68.0 | 161.77 |
| 6222-007-031 | 8920 | ATLANTIC AVE | 1 | 184.0 | 437.72 |
| 6222-007-032 | 8969 | LOTTA AVE | 1 | 40.0 | 95.16 |
| 6222-007-033 | | NO SITUS AVAILABLE | 1 | 40.0 | 95.16 |
| 6222-008-001 | 8949 | ATLANTIC AVE | 1 | 100.0 | 237.89 |
| 6222-008-009 | 4860 | FIRESTONE BLVD | 1 | 120.0 | 285.47 |
| 6222-008-010 | 4858 | FIRESTONE BLVD | 1 | 150.0 | 356.84 |
| 6222-008-011 | 8930 | MAY CT | 1 | 55.0 | 130.84 |
| 6222-008-012 | 8934 | MAY CT | 1 | 55.0 | 130.84 |
| 6222-008-013 | 8938 | MAY CT | 1 | 55.0 | 130.84 |
| 6222-008-014 | 8942 | MAY CT | 1 | 40.0 | 95.16 |
| 6222-008-015 | 8946 | MAY CT | 1 | 40.0 | 95.16 |
| 6222-008-016 | 8950 | MAY CT | 1 | 40.0 | 95.16 |
| 6222-008-017 | 8954 | MAY CT | 1 | 40.0 | 95.16 |
| 6222-008-018 | 8958 | MAY CT | 1 | 40.0 | 95.16 |
| 6222-008-020 | 8911 | ATLANTIC AVE | 1 | 289.0 | 687.50 |
| 6222-009-004 | 8993 | ATLANTIC AVE | 1 | 50.0 | 118.95 |
| 6222-009-007 | 8977 | ATLANTIC AVE | 1 | 25.0 | 59.47 |
| 6222-009-008 | 8967 | ATLANTIC AVE APT 4 | 1 | 50.0 | 118.95 |
| 6222-009-009 | 8967 | ATLANTIC AVE APT 1 | 1 | 50.0 | 118.95 |
| 6222-009-010 | 8955 | ATLANTIC AVE | 1 | 25.0 | 59.47 |
| 6222-009-011 | 8955 | ATLANTIC AVE | 1 | 25.0 | 59.47 |
| 6222-009-012 | 8955 | ATLANTIC AVE | 1 | 25.0 | 59.47 |
| 6222-009-013 | 8955 | ATLANTIC AVE | 1 | 50.0 | 118.95 |
| 6222-009-014 | 8962 | MAY CT | 1 | 40.0 | 95.16 |
| 6222-009-015 | 8966 | MAY CT | 1 | 40.0 | 95.16 |
| 6222-009-016 | 8970 | MAY CT | 1 | 40.0 | 95.16 |
| 6222-009-017 | 8974 | MAY CT | 1 | 40.0 | 95.16 |
| 6222-009-018 | 8978 | MAY CT | 1 | 40.0 | 95.16 |
| 6222-009-019 | 8982 | MAY CT | 1 | 45.0 | 107.05 |
| 6222-009-020 | 8986 | MAY CT | 1 | 45.0 | 107.05 |
| 6222-009-021 | 8990 | MAY CT | 1 | 60.0 | 142.73 |
| 6222-009-022 | 4911 | SOUTHERN LN | 1 | 78.0 | 185.55 |
| 6222-009-023 | 4907 | SOUTHERN LN | 1 | 40.0 | 95.16 |
| 6222-009-024 | 4903 | SOUTHERN LN | 1 | 48.0 | 114.19 |
| 6222-009-025 | 9001 | ATLANTIC AVE | 1 | 110.0 | 261.68 |
| 6222-009-026 | 8989 | ATLANTIC AVE | 1 | 125.0 | 297.36 |
| 6222-010-001 | 4877 | SOUTHERN LN | 1 | 40.0 | 95.16 |
| 6222-010-002 | 4873 | SOUTHERN LN | 1 | 40.0 | 95.16 |
| 6222-010-003 | 4869 | SOUTHERN LN | 1 | 40.0 | 95.16 |
| 6222-010-004 | 4865 | SOUTHERN LN | 1 | 40.0 | 95.16 |

| | | | | | |
|--------------|------|--------------------|---|-------|--------|
| 6222-010-005 | 4861 | SOUTHERN LN | 1 | 40.0 | 95.16 |
| 6222-010-006 | 4857 | SOUTHERN LN | 1 | 40.0 | 95.16 |
| 6222-010-007 | 4853 | SOUTHERN LN | 1 | 40.0 | 95.16 |
| 6222-010-008 | 8989 | MAY CT | 1 | 53.0 | 126.08 |
| 6222-010-009 | 8987 | MAY CT | 1 | 42.0 | 99.91 |
| 6222-010-010 | 8981 | MAY CT | 1 | 42.0 | 99.91 |
| 6222-010-011 | 8971 | MAY CT | 1 | 50.0 | 118.95 |
| 6222-010-012 | 8967 | MAY CT | 1 | 50.0 | 118.95 |
| 6222-010-013 | 8963 | MAY CT | 1 | 50.0 | 118.95 |
| 6222-010-014 | 8961 | MAY CT | 1 | 55.0 | 130.84 |
| 6222-010-015 | 8955 | MAY CT | 1 | 64.0 | 152.25 |
| 6222-010-016 | 8949 | MAY CT | 1 | 110.0 | 261.68 |
| 6222-010-017 | 8954 | VOSSLER AVE | 1 | 57.0 | 135.60 |
| 6222-010-018 | 8962 | VOSSLER AVE | 1 | 53.0 | 126.08 |
| 6222-010-019 | 8966 | VOSSLER AVE | 1 | 45.0 | 107.05 |
| 6222-010-020 | 8972 | VOSSLER AVE | 1 | 45.0 | 107.05 |
| 6222-010-021 | 8976 | VOSSLER AVE | 1 | 45.0 | 107.05 |
| 6222-010-022 | 8980 | VOSSLER AVE | 1 | 45.0 | 107.05 |
| 6222-010-023 | 8984 | VOSSLER AVE | 1 | 50.0 | 118.95 |
| 6222-011-001 | 8952 | DUDLEXT AVE | 1 | 40.0 | 95.16 |
| 6222-011-002 | 8946 | DUDLEXT AVE | 1 | 60.0 | 142.73 |
| 6222-011-003 | 8942 | DUDLEXT AVE | 1 | 50.0 | 118.95 |
| 6222-011-004 | 8936 | DUDLEXT AVE | 1 | 40.0 | 95.16 |
| 6222-011-005 | 8934 | DUDLEXT AVE | 1 | 50.0 | 118.95 |
| 6222-011-006 | 8930 | DUDLEXT AVE | 1 | 40.0 | 95.16 |
| 6222-011-009 | 8920 | DUDLEXT AVE | 1 | 30.0 | 71.37 |
| 6222-011-010 | 8916 | DUDLEXT AVE | 1 | 60.0 | 142.73 |
| 6222-011-011 | 4800 | FIRESTONE BLVD | 1 | 64.0 | 152.25 |
| 6222-011-012 | 4806 | FIRESTONE BLVD | 1 | 32.0 | 76.12 |
| 6222-011-013 | 4810 | FIRESTONE BLVD | 1 | 32.0 | 76.12 |
| 6222-011-014 | 4814 | FIRESTONE BLVD | 1 | 32.0 | 76.12 |
| 6222-011-015 | 4816 | FIRESTONE BLVD | 1 | 40.0 | 95.16 |
| 6222-011-017 | 8915 | VOSSLER AVE | 1 | 60.0 | 142.73 |
| 6222-011-018 | 8921 | VOSSLER AVE | 1 | 40.0 | 95.16 |
| 6222-011-020 | 8931 | VOSSLER AVE | 1 | 47.0 | 111.81 |
| 6222-011-028 | 8945 | VOSSLER AVE | 1 | 60.0 | 142.73 |
| 6222-011-030 | 8949 | VOSSLER AVE | 1 | 40.0 | 95.16 |
| 6222-011-031 | 8953 | VOSSLER AVE | 1 | 40.0 | 95.16 |
| 6222-011-033 | 8922 | DUDLEXT AVE | 1 | 60.0 | 142.73 |
| 6222-011-034 | 8939 | VOSSLER AVE | 1 | 141.0 | 335.42 |
| 6222-011-035 | | NO SITUS AVAILABLE | 1 | 20.0 | 47.58 |
| 6222-011-036 | 8925 | VOSSLER AVE | 1 | 30.0 | 71.37 |
| 6222-011-037 | 4820 | FIRESTONE BLVD | 1 | 69.13 | 164.45 |
| 6222-012-001 | 8957 | VOSSLER AVE | 1 | 40.0 | 95.16 |
| 6222-012-002 | 8961 | VOSSLER AVE | 1 | 40.0 | 95.16 |
| 6222-012-003 | 8954 | DUDLEXT AVE | 1 | 56.0 | 133.22 |
| 6222-012-004 | 8965 | VOSSLER AVE | 1 | 40.0 | 95.16 |
| 6222-012-005 | 8960 | DUDLEXT AVE | 1 | 40.0 | 95.16 |
| 6222-012-006 | 8969 | VOSSLER AVE | 1 | 40.0 | 95.16 |
| 6222-012-007 | 8966 | DUDLEXT AVE | 1 | 40.0 | 95.16 |
| 6222-012-008 | 8973 | VOSSLER AVE | 1 | 40.0 | 95.16 |
| 6222-012-009 | 8977 | VOSSLER AVE | 1 | 40.0 | 95.16 |
| 6222-012-010 | 8981 | VOSSLER AVE | 1 | 40.0 | 95.16 |
| 6222-012-011 | 8985 | VOSSLER AVE | 1 | 40.0 | 95.16 |
| 6222-012-012 | 8972 | DUDLEXT AVE | 1 | 40.0 | 95.16 |
| 6222-012-013 | 8978 | DUDLEXT AVE | 1 | 40.0 | 95.16 |
| 6222-012-014 | 8980 | DUDLEXT AVE | 1 | 40.0 | 95.16 |
| 6222-012-015 | 8984 | DUDLEXT AVE | 1 | 40.0 | 95.16 |
| 6222-012-016 | 8988 | DUDLEXT AVE | 1 | 44.0 | 104.67 |
| 6222-012-017 | 8992 | DUDLEXT AVE | 1 | 44.0 | 104.67 |
| 6222-012-018 | 8998 | DUDLEXT AVE | 1 | 40.0 | 95.16 |
| 6222-012-019 | 8989 | VOSSLER AVE | 1 | 44.0 | 104.67 |
| 6222-012-020 | 8995 | VOSSLER AVE | 1 | 44.0 | 104.67 |

| | | | | | |
|--------------|------|--------------------|---|-------|--------|
| 6222-012-021 | 8999 | VOSSLER AVE | 1 | 40.0 | 95.16 |
| 6222-012-022 | 9003 | VOSSLER AVE | 1 | 46.0 | 109.43 |
| 6222-012-023 | 9000 | DUDLEXT AVE | 1 | 46.0 | 109.43 |
| 6222-012-270 | | NO SITUS AVAILABLE | 1 | 63.25 | 150.47 |
| 6222-012-271 | | NO SITUS AVAILABLE | 1 | 19.0 | 45.20 |
| 6222-013-003 | 9000 | BURKE AVE | 1 | 40.0 | 95.16 |
| 6222-013-004 | 8996 | BURKE AVE | 1 | 60.0 | 142.73 |
| 6222-013-005 | 8986 | BURKE AVE | 1 | 50.0 | 118.95 |
| 6222-013-006 | 8984 | BURKE AVE | 1 | 40.0 | 95.16 |
| 6222-013-007 | 8980 | BURKE AVE | 1 | 40.0 | 95.16 |
| 6222-013-008 | 8978 | BURKE AVE | 1 | 40.0 | 95.16 |
| 6222-013-009 | 8972 | BURKE AVE | 1 | 45.0 | 107.05 |
| 6222-013-010 | 8964 | BURKE AVE | 1 | 55.0 | 130.84 |
| 6222-013-011 | 8962 | BURKE AVE | 1 | 60.0 | 142.73 |
| 6222-013-012 | 8963 | DUDLEXT AVE | 1 | 60.0 | 142.73 |
| 6222-013-013 | 8967 | DUDLEXT AVE | 1 | 30.0 | 71.37 |
| 6222-013-016 | 8975 | DUDLEXT AVE | 1 | 40.0 | 95.16 |
| 6222-013-017 | 8983 | DUDLEXT AVE | 1 | 40.0 | 95.16 |
| 6222-013-018 | 8987 | DUDLEXT AVE | 1 | 43.0 | 102.29 |
| 6222-013-021 | 8997 | DUDLEXT AVE | 1 | 55.0 | 130.84 |
| 6222-013-026 | 8993 | DUDLEXT AVE | 1 | 75.0 | 178.42 |
| 6222-013-027 | 9003 | DUDLEXT AVE | 1 | 46.0 | 109.43 |
| 6222-013-028 | 8969 | DUDLEXT AVE | 1 | 30.0 | 71.37 |
| 6222-013-029 | 8971 | DUDLEXT AVE | 1 | 30.0 | 71.37 |
| 6222-013-272 | | NO SITUS AVAILABLE | 1 | 31.16 | 74.13 |
| 6222-014-001 | 8954 | BURKE AVE | 1 | 40.0 | 95.16 |
| 6222-014-002 | 8950 | BURKE AVE APT 000D | 1 | 40.0 | 95.16 |
| 6222-014-003 | 8946 | BURKE AVE | 1 | 40.0 | 95.16 |
| 6222-014-004 | 8944 | BURKE AVE | 1 | 40.0 | 95.16 |
| 6222-014-005 | 8940 | BURKE AVE | 1 | 40.0 | 95.16 |
| 6222-014-006 | 8936 | BURKE AVE | 1 | 40.0 | 95.16 |
| 6222-014-007 | 8932 | BURKE AVE | 1 | 45.0 | 107.05 |
| 6222-014-008 | 8926 | BURKE AVE | 1 | 45.0 | 107.05 |
| 6222-014-010 | 8918 | BURKE AVE | 1 | 60.0 | 142.73 |
| 6222-014-011 | 4734 | FIRESTONE BLVD | 1 | 256.0 | 609.00 |
| 6222-014-012 | 8915 | DUDLEXT AVE | 1 | 60.0 | 142.73 |
| 6222-014-013 | 8921 | DUDLEXT AVE | 1 | 30.0 | 71.37 |
| 6222-014-014 | 8925 | DUDLEXT AVE | 1 | 60.0 | 142.73 |
| 6222-014-020 | 8955 | DUDLEXT AVE | 1 | 60.0 | 142.73 |
| 6222-014-022 | 8939 | DUDLEXT AVE | 1 | 160.0 | 380.62 |
| 6222-014-023 | 8931 | DUDLEXT AVE | 1 | 80.0 | 190.31 |
| 6222-014-024 | 8922 | BURKE AVE | 1 | 30.0 | 71.37 |
| 6222-014-025 | 8920 | BURKE AVE | 1 | 30.0 | 71.37 |
| 6222-015-001 | 8946 | HILDRETH AVE | 1 | 60.0 | 142.73 |
| 6222-015-004 | 8936 | HILDRETH AVE | 1 | 30.0 | 71.37 |
| 6222-015-005 | 8934 | HILDRETH AVE | 1 | 30.0 | 71.37 |
| 6222-015-006 | 8930 | HILDRETH AVE | 1 | 30.0 | 71.37 |
| 6222-015-007 | 8924 | HILDRETH AVE | 1 | 55.0 | 130.84 |
| 6222-015-009 | 8916 | HILDRETH AVE | 1 | 30.0 | 71.37 |
| 6222-015-010 | 8912 | HILDRETH AVE | 1 | 30.0 | 71.37 |
| 6222-015-011 | 4700 | FIRESTONE BLVD | 1 | 32.0 | 76.12 |
| 6222-015-014 | 4710 | FIRESTONE BLVD | 1 | 64.0 | 152.25 |
| 6222-015-015 | 4716 | FIRESTONE BLVD | 1 | 32.0 | 76.12 |
| 6222-015-016 | 4720 | FIRESTONE BLVD | 1 | 34.0 | 80.88 |
| 6222-015-017 | 4724 | FIRESTONE BLVD | 1 | 30.0 | 71.37 |
| 6222-015-018 | 8913 | BURKE AVE | 1 | 45.0 | 107.05 |
| 6222-015-019 | 8919 | BURKE AVE | 1 | 38.0 | 90.40 |
| 6222-015-021 | 8925 | BURKE AVE | 1 | 30.0 | 71.37 |
| 6222-015-022 | 8931 | BURKE AVE | 1 | 60.0 | 142.73 |
| 6222-015-023 | 8935 | BURKE AVE | 1 | 45.0 | 107.05 |
| 6222-015-024 | 8941 | BURKE AVE | 1 | 45.0 | 107.05 |
| 6222-015-026 | 8951 | BURKE AVE | 1 | 30.0 | 71.37 |
| 6222-015-027 | 4704 | FIRESTONE BLVD | 1 | 64.0 | 152.25 |

| | | | | | |
|--------------|------|--------------------|---|-------|--------|
| 6222-015-029 | 8943 | BURKE AVE | 1 | 30.0 | 71.37 |
| 6222-015-030 | 8947 | BURKE AVE | 1 | 30.0 | 71.37 |
| 6222-015-031 | 8942 | HILDRETH AVE | 1 | 30.0 | 71.37 |
| 6222-015-032 | 8940 | HILDRETH AVE | 1 | 30.0 | 71.37 |
| 6222-015-033 | | NO SITUS AVAILABLE | 1 | 30.0 | 71.37 |
| 6222-015-034 | 8920 | HILDRETH AVE | 1 | 35.0 | 83.26 |
| 6222-015-035 | | NO SITUS AVAILABLE | 1 | 7.5 | 17.84 |
| 6222-015-036 | 8923 | BURKE AVE | 1 | 30.0 | 71.37 |
| 6222-016-006 | 8988 | HILDRETH AVE | 1 | 60.0 | 142.73 |
| 6222-016-007 | 8984 | HILDRETH AVE | 1 | 45.0 | 107.05 |
| 6222-016-008 | 8980 | HILDRETH AVE | 1 | 45.0 | 107.05 |
| 6222-016-009 | 8974 | HILDRETH AVE | 1 | 45.0 | 107.05 |
| 6222-016-010 | 8972 | HILDRETH AVE | 1 | 45.0 | 107.05 |
| 6222-016-011 | 8966 | HILDRETH AVE | 1 | 40.0 | 95.16 |
| 6222-016-012 | 8962 | HILDRETH AVE | 1 | 40.0 | 95.16 |
| 6222-016-013 | 8958 | HILDRETH AVE | 1 | 40.0 | 95.16 |
| 6222-016-018 | 8963 | BURKE AVE | 1 | 60.0 | 142.73 |
| 6222-016-019 | 8967 | BURKE AVE | 1 | 30.0 | 71.37 |
| 6222-016-020 | 8971 | BURKE AVE | 1 | 40.0 | 95.16 |
| 6222-016-021 | 8975 | BURKE AVE | 1 | 40.0 | 95.16 |
| 6222-016-022 | 8979 | BURKE AVE | 1 | 40.0 | 95.16 |
| 6222-016-023 | 8987 | BURKE AVE | 1 | 60.0 | 142.73 |
| 6222-016-024 | 8991 | BURKE AVE | 1 | 60.0 | 142.73 |
| 6222-016-026 | 8995 | BURKE AVE | 1 | 40.0 | 95.16 |
| 6222-016-027 | 8999 | BURKE AVE | 1 | 50.0 | 118.95 |
| 6222-016-031 | 8953 | BURKE AVE | 1 | 45.0 | 107.05 |
| 6222-016-032 | 8957 | BURKE AVE | 1 | 45.0 | 107.05 |
| 6222-016-034 | 8992 | HILDRETH AVE | 1 | 49.0 | 116.57 |
| 6222-016-035 | 8996 | HILDRETH AVE | 1 | 41.0 | 97.53 |
| 6222-016-036 | 8952 | HILDRETH AVE | 1 | 30.0 | 71.37 |
| 6222-016-037 | 8954 | HILDRETH AVE | 1 | 30.0 | 71.37 |
| 6222-016-276 | | NO SITUS AVAILABLE | 1 | 13.0 | 30.93 |
| 6222-016-277 | | NO SITUS AVAILABLE | 1 | 152.0 | 361.59 |
| 6222-024-075 | 4901 | PARK PL | 1 | 30.0 | 71.37 |
| 6222-024-076 | 4915 | PARK PL | 1 | 30.0 | 71.37 |
| 6222-024-077 | 4927 | PARK PL | 1 | 30.0 | 71.37 |
| 6222-024-078 | 4939 | PARK PL | 1 | 30.0 | 71.37 |
| 6222-024-079 | 4951 | PARK PL | 1 | 30.0 | 71.37 |
| 6222-024-080 | 4963 | PARK PL | 1 | 30.0 | 71.37 |
| 6222-024-081 | 4975 | PARK PL | 1 | 30.0 | 71.37 |
| 6222-024-082 | 4996 | PARK PL | 1 | 51.0 | 121.32 |
| 6222-024-083 | 4986 | PARK PL | 1 | 36.0 | 85.64 |
| 6222-024-084 | 4974 | PARK PL | 1 | 24.0 | 57.09 |
| 6222-024-085 | 4962 | PARK PL | 1 | 31.0 | 73.75 |
| 6222-024-086 | 4950 | PARK PL | 1 | 31.0 | 73.75 |
| 6222-024-087 | 4938 | PARK PL | 1 | 31.0 | 73.75 |
| 6222-024-088 | 4926 | PARK PL | 1 | 31.0 | 73.75 |
| 6222-024-089 | 4914 | PARK PL | 1 | 31.0 | 73.75 |
| 6222-024-090 | 4902 | PARK PL | 1 | 31.0 | 73.75 |
| 6222-024-091 | 9260 | PARK AVE | 1 | 30.0 | 71.37 |
| 6222-024-092 | 9264 | PARK AVE | 1 | 30.0 | 71.37 |
| 6222-024-093 | 9276 | PARK AVE | 1 | 48.0 | 114.19 |
| 6222-024-094 | 9288 | PARK AVE | 1 | 31.0 | 73.75 |
| 6222-024-095 | 9294 | PARK AVE | 1 | 54.0 | 128.46 |
| 6222-024-096 | 9293 | PARK AVE | 1 | 70.0 | 166.52 |
| 6222-024-097 | 9283 | PARK AVE | 1 | 30.0 | 71.37 |
| 6222-024-098 | 9271 | PARK AVE | 1 | 30.0 | 71.37 |
| 6222-024-099 | 9263 | PARK AVE | 1 | 30.0 | 71.37 |
| 6222-024-100 | 9257 | PARK AVE | 1 | 30.0 | 71.37 |
| 6222-024-101 | 9251 | PARK AVE | 1 | 30.0 | 71.37 |
| 6222-024-102 | 9243 | PARK AVE | 1 | 30.0 | 71.37 |
| 6222-024-103 | 9239 | PARK AVE | 1 | 30.0 | 71.37 |
| 6222-024-104 | 9227 | PARK AVE | 1 | 30.0 | 71.37 |

| | | | | |
|--------------|------------------------|---|--------|--------|
| 6222-024-105 | 9215 PARK AVE | 1 | 30.0 | 71.37 |
| 6222-024-106 | 9203 PARK AVE | 1 | 30.0 | 71.37 |
| 6222-024-270 | NO SITUS AVAILABLE | 1 | 230.0 | 547.15 |
| 6222-024-271 | NO SITUS AVAILABLE | 1 | 10.0 | 23.79 |
| 6222-025-004 | 9309 ATLANTIC AVE | 1 | 80.0 | 190.31 |
| 6222-025-005 | 9333 ATLANTIC AVE | 1 | 60.0 | 142.73 |
| 6222-025-006 | 9300 BENSON WAY | 1 | 53.0 | 126.08 |
| 6222-025-007 | 9304 BENSON WAY | 1 | 46.0 | 109.43 |
| 6222-025-008 | 9308 BENSON WAY | 1 | 46.0 | 109.43 |
| 6222-025-009 | 9316 BENSON WAY UNIT A | 1 | 54.0 | 128.46 |
| 6222-025-011 | 9409 ATLANTIC AVE | 1 | 90.0 | 214.10 |
| 6222-025-014 | 9325 ATLANTIC AVE | 1 | 140.0 | 333.05 |
| 6222-025-015 | 9312 BENSON WAY | 1 | 46.0 | 109.43 |
| 6222-025-016 | 9301 ATLANTIC AVE | 1 | 120.0 | 285.47 |
| 6222-025-018 | 4969 SOUTHERN AVE | 1 | 33.0 | 78.50 |
| 6222-025-019 | 4967 SOUTHERN AVE | 1 | 33.0 | 78.50 |
| 6222-025-020 | 4965 SOUTHERN AVE | 1 | 33.0 | 78.50 |
| 6222-025-021 | 4963 SOUTHERN AVE | 1 | 33.0 | 78.50 |
| 6222-025-022 | 4975 SOUTHERN AVE | 1 | 33.0 | 78.50 |
| 6222-025-023 | 4973 SOUTHERN AVE | 1 | 33.0 | 78.50 |
| 6222-025-024 | 4971 SOUTHERN AVE | 1 | 33.0 | 78.50 |
| 6222-025-025 | 4961 SOUTHERN AVE | 1 | 33.0 | 78.50 |
| 6222-025-026 | 4977 SOUTHERN AVE | 1 | 33.0 | 78.50 |
| 6222-026-005 | 9533 ATLANTIC AVE | 1 | 133.0 | 316.39 |
| 6222-026-007 | 9609 ATLANTIC AVE | 1 | 135.0 | 321.15 |
| 6222-026-015 | 4978 SOUTHERN AVE | 1 | 48.0 | 114.19 |
| 6222-026-018 | 9526 PINEHURST AVE | 1 | 50.0 | 118.95 |
| 6222-026-019 | 9532 PINEHURST AVE | 1 | 50.0 | 118.95 |
| 6222-026-021 | 9604 PINEHURST AVE | 1 | 50.0 | 118.95 |
| 6222-026-022 | 9608 PINEHURST AVE | 1 | 50.0 | 118.95 |
| 6222-026-023 | 9614 PINEHURST AVE | 1 | 50.0 | 118.95 |
| 6222-026-024 | 9618 PINEHURST AVE | 1 | 50.0 | 118.95 |
| 6222-026-025 | 9624 PINEHURST AVE | 1 | 50.0 | 118.95 |
| 6222-026-026 | 9628 PINEHURST AVE | 1 | 50.0 | 118.95 |
| 6222-026-027 | 9634 PINEHURST AVE | 1 | 50.0 | 118.95 |
| 6222-026-028 | 9702 PINEHURST AVE | 1 | 50.0 | 118.95 |
| 6222-026-029 | 9706 PINEHURST AVE | 1 | 50.0 | 118.95 |
| 6222-026-038 | 9538 PINEHURST AVE | 1 | 50.0 | 118.95 |
| 6222-026-040 | 4982 SOUTHERN AVE | 1 | 142.0 | 337.80 |
| 6222-026-041 | 9501 ATLANTIC AVE | 1 | 131.0 | 311.64 |
| 6222-026-044 | 9517 ATLANTIC AVE | 1 | 75.0 | 178.42 |
| 6222-026-045 | NO SITUS AVAILABLE | 1 | 223.21 | 530.99 |
| 6222-027-004 | 9849 ATLANTIC AVE | 1 | 340.0 | 808.83 |
| 6222-027-005 | 9859 ATLANTIC AVE | 1 | 94.0 | 223.62 |
| 6222-027-007 | 9824 PINEHURST AVE | 1 | 50.0 | 118.95 |
| 6222-027-016 | 9810 PINEHURST AVE | 1 | 50.0 | 118.95 |
| 6222-027-017 | 9818 PINEHURST AVE | 1 | 50.0 | 118.95 |
| 6222-027-018 | 9822 PINEHURST AVE | 1 | 50.0 | 118.95 |
| 6222-027-020 | 9833 ATLANTIC AVE | 1 | 157.0 | 373.49 |
| 6222-027-021 | 9832 PINEHURST AVE | 1 | 120.0 | 285.47 |
| 6222-027-022 | 9840 PINEHURST AVE | 1 | 60.0 | 142.73 |
| 6222-028-005 | 9856 ATLANTIC AVE | 1 | 120.0 | 285.47 |
| 6222-028-006 | 5131 TWEEDY BLVD | 1 | 100.0 | 237.89 |
| 6222-028-007 | 5137 TWEEDY BLVD | 1 | 176.0 | 418.69 |
| 6222-028-011 | 9812 ATLANTIC AVE | 1 | 29.0 | 68.99 |
| 6222-028-027 | 9804 ATLANTIC AVE | 1 | 58.0 | 137.98 |
| 6222-028-028 | 9836 ATLANTIC AVE | 1 | 126.0 | 299.74 |
| 6222-028-029 | 9830 ATLANTIC AVE | 1 | 66.0 | 157.01 |
| 6222-028-032 | 9850 ATLANTIC AVE | 1 | 177.0 | 421.07 |
| 6222-028-033 | 9820 ATLANTIC AVE | 1 | 28.51 | 67.82 |
| 6222-028-036 | 5122 WOOD AVE | 1 | 40.0 | 95.16 |
| 6222-028-038 | 5126 WOOD AVE | 1 | 60.0 | 142.73 |
| 6222-028-040 | 5130 WOOD AVE | 1 | 60.0 | 142.73 |

| | | | | |
|--------------|------------------------|---|------|--------|
| 6222-028-042 | 5132 WOOD AVE | 1 | 40.0 | 95.16 |
| 6222-028-044 | 5142 WOOD AVE | 1 | 40.0 | 95.16 |
| 6222-028-046 | 5146 WOOD AVE | 1 | 40.0 | 95.16 |
| 6222-028-048 | 5150 WOOD AVE | 1 | 40.0 | 95.16 |
| 6222-028-050 | 5154 WOOD AVE | 1 | 40.0 | 95.16 |
| 6222-028-052 | 5158 WOOD AVE | 1 | 40.0 | 95.16 |
| 6222-029-009 | 5194 WOOD AVE | 1 | 40.0 | 95.16 |
| 6222-029-010 | NO SITUS AVAILABLE | 1 | 10.0 | 23.79 |
| 6222-029-021 | 5162 WOOD AVE | 1 | 40.0 | 95.16 |
| 6222-029-023 | 5166 WOOD AVE | 1 | 40.0 | 95.16 |
| 6222-029-025 | 5168 WOOD AVE | 1 | 40.0 | 95.16 |
| 6222-029-027 | 5174 WOOD AVE | 1 | 40.0 | 95.16 |
| 6222-029-029 | 5178 WOOD AVE | 1 | 40.0 | 95.16 |
| 6222-029-031 | 5182 WOOD AVE | 1 | 40.0 | 95.16 |
| 6222-029-033 | 5186 WOOD AVE | 1 | 80.0 | 190.31 |
| 6222-030-001 | 5154 DUNCAN WAY | 1 | 40.0 | 95.16 |
| 6222-030-002 | 5158 DUNCAN WAY | 1 | 40.0 | 95.16 |
| 6222-030-003 | 5160 DUNCAN WAY | 1 | 40.0 | 95.16 |
| 6222-030-004 | 5166 DUNCAN WAY | 1 | 60.0 | 142.73 |
| 6222-030-007 | 5178 DUNCAN WAY | 1 | 40.0 | 95.16 |
| 6222-030-008 | 5182 DUNCAN WAY | 1 | 40.0 | 95.16 |
| 6222-030-009 | 5186 DUNCAN WAY | 1 | 40.0 | 95.16 |
| 6222-030-010 | 5190 DUNCAN WAY | 1 | 40.0 | 95.16 |
| 6222-030-011 | 5194 DUNCAN WAY | 1 | 40.0 | 95.16 |
| 6222-030-012 | 5195 WOOD AVE | 1 | 40.0 | 95.16 |
| 6222-030-013 | 5191 WOOD AVE | 1 | 40.0 | 95.16 |
| 6222-030-014 | 5187 WOOD AVE | 1 | 40.0 | 95.16 |
| 6222-030-015 | 5183 WOOD AVE | 1 | 40.0 | 95.16 |
| 6222-030-016 | 5179 WOOD AVE | 1 | 40.0 | 95.16 |
| 6222-030-017 | 5175 WOOD AVE | 1 | 40.0 | 95.16 |
| 6222-030-018 | 5171 WOOD AVE | 1 | 40.0 | 95.16 |
| 6222-030-019 | 5167 WOOD AVE | 1 | 40.0 | 95.16 |
| 6222-030-020 | 5163 WOOD AVE | 1 | 40.0 | 95.16 |
| 6222-030-021 | 5159 WOOD AVE | 1 | 40.0 | 95.16 |
| 6222-030-022 | 5155 WOOD AVE | 1 | 40.0 | 95.16 |
| 6222-030-023 | 9721 ADELLA AVE | 1 | 51.0 | 121.32 |
| 6222-030-024 | 5174 DUNCAN WAY | 1 | 60.0 | 142.73 |
| 6222-031-001 | 9704 ATLANTIC AVE | 1 | 30.0 | 71.37 |
| 6222-031-002 | 9708 ATLANTIC AVE | 1 | 30.0 | 71.37 |
| 6222-031-003 | 9710 ATLANTIC AVE | 1 | 30.0 | 71.37 |
| 6222-031-004 | 9716 ATLANTIC AVE | 1 | 30.0 | 71.37 |
| 6222-031-007 | 9728 ATLANTIC AVE | 1 | 30.0 | 71.37 |
| 6222-031-008 | 9732 ATLANTIC AVE | 1 | 30.0 | 71.37 |
| 6222-031-011 | 5126 DUNCAN WAY | 1 | 40.0 | 95.16 |
| 6222-031-012 | 5130 DUNCAN WAY | 1 | 40.0 | 95.16 |
| 6222-031-013 | 5134 DUNCAN WAY | 1 | 40.0 | 95.16 |
| 6222-031-014 | 5138 DUNCAN WAY | 1 | 40.0 | 95.16 |
| 6222-031-015 | 5142 DUNCAN WAY | 1 | 40.0 | 95.16 |
| 6222-031-016 | 5146 DUNCAN WAY | 1 | 40.0 | 95.16 |
| 6222-031-017 | 5150 DUNCAN WAY | 1 | 40.0 | 95.16 |
| 6222-031-018 | 5151 WOOD AVE | 1 | 40.0 | 95.16 |
| 6222-031-019 | 5147 WOOD AVE | 1 | 40.0 | 95.16 |
| 6222-031-020 | 5143 WOOD AVE APT 000C | 1 | 40.0 | 95.16 |
| 6222-031-021 | 5139 WOOD AVE APT 000A | 1 | 40.0 | 95.16 |
| 6222-031-022 | 5135 WOOD AVE | 1 | 40.0 | 95.16 |
| 6222-031-023 | 5131 WOOD AVE | 1 | 40.0 | 95.16 |
| 6222-031-024 | 5123 WOOD AVE | 1 | 40.0 | 95.16 |
| 6222-031-025 | 9738 ATLANTIC AVE | 1 | 61.0 | 145.11 |
| 6222-031-026 | 9720 ATLANTIC AVE | 1 | 60.0 | 142.73 |
| 6222-032-001 | 9590 ATLANTIC AVE | 1 | 62.0 | 147.49 |
| 6222-032-002 | NO SITUS AVAILABLE | 1 | 28.0 | 66.61 |
| 6222-032-003 | NO SITUS AVAILABLE | 1 | 28.0 | 66.61 |
| 6222-032-004 | 9620 ATLANTIC AVE | 1 | 28.0 | 66.61 |

| | | | | | |
|--------------|------|--------------------|---|-------|--------|
| 6222-032-005 | 9624 | ATLANTIC AVE | 1 | 55.0 | 130.84 |
| 6222-032-006 | 9632 | ATLANTIC AVE | 1 | 28.0 | 66.61 |
| 6222-032-007 | 9636 | ATLANTIC AVE | 1 | 28.0 | 66.61 |
| 6222-032-008 | 9640 | ATLANTIC AVE | 1 | 34.0 | 80.88 |
| 6222-032-009 | 5126 | MCCALLUM AVE | 1 | 45.0 | 107.05 |
| 6222-032-010 | 5130 | MCCALLUM AVE | 1 | 40.0 | 95.16 |
| 6222-032-011 | 5134 | MCCALLUM AVE | 1 | 40.0 | 95.16 |
| 6222-032-012 | 5138 | MCCALLUM AVE | 1 | 40.0 | 95.16 |
| 6222-032-013 | 5142 | MCCALLUM AVE | 1 | 40.0 | 95.16 |
| 6222-032-014 | 5146 | MCCALLUM AVE | 1 | 40.0 | 95.16 |
| 6222-032-015 | 5150 | MCCALLUM AVE | 1 | 40.0 | 95.16 |
| 6222-032-016 | 5154 | MCCALLUM AVE | 1 | 40.0 | 95.16 |
| 6222-032-017 | 5158 | MCCALLUM AVE | 1 | 40.0 | 95.16 |
| 6222-032-018 | 5162 | MCCALLUM AVE | 1 | 40.0 | 95.16 |
| 6222-032-019 | 5166 | MCCALLUM AVE | 1 | 40.0 | 95.16 |
| 6222-032-020 | 5170 | MCCALLUM AVE | 1 | 40.0 | 95.16 |
| 6222-032-021 | 5174 | MCCALLUM AVE | 1 | 40.0 | 95.16 |
| 6222-032-022 | 5178 | MCCALLUM AVE | 1 | 40.0 | 95.16 |
| 6222-032-023 | 9601 | ADELLA AVE | 1 | 95.0 | 226.00 |
| 6222-032-024 | 5123 | DUNCAN WAY | 1 | 50.0 | 118.95 |
| 6222-032-025 | 5131 | DUNCAN WAY | 1 | 40.0 | 95.16 |
| 6222-032-026 | 5135 | DUNCAN WAY | 1 | 40.0 | 95.16 |
| 6222-032-029 | 5143 | DUNCAN WAY | 1 | 40.0 | 95.16 |
| 6222-032-030 | 5147 | DUNCAN WAY | 1 | 40.0 | 95.16 |
| 6222-032-031 | 5151 | DUNCAN WAY | 1 | 40.0 | 95.16 |
| 6222-032-032 | 5155 | DUNCAN WAY | 1 | 40.0 | 95.16 |
| 6222-032-033 | 5159 | DUNCAN WAY | 1 | 40.0 | 95.16 |
| 6222-032-034 | 5163 | DUNCAN WAY | 1 | 40.0 | 95.16 |
| 6222-032-035 | 5167 | DUNCAN WAY | 1 | 40.0 | 95.16 |
| 6222-032-036 | 5171 | DUNCAN WAY | 1 | 40.0 | 95.16 |
| 6222-032-037 | 5175 | DUNCAN WAY | 1 | 40.0 | 95.16 |
| 6222-032-038 | 5179 | DUNCAN WAY | 1 | 40.0 | 95.16 |
| 6222-032-039 | 5183 | DUNCAN WAY | 1 | 40.0 | 95.16 |
| 6222-032-040 | 9621 | ADELLA AVE | 1 | 40.0 | 95.16 |
| 6222-032-041 | 5187 | DUNCAN WAY | 1 | 60.0 | 142.73 |
| 6222-032-042 | 5139 | DUNCAN WAY | 1 | 40.0 | 95.16 |
| 6222-033-003 | 9512 | RAYO AVE | 1 | 36.0 | 85.64 |
| 6222-033-004 | | NO SITUS AVAILABLE | 1 | 36.0 | 85.64 |
| 6222-033-007 | 9524 | RAYO AVE | 1 | 36.0 | 85.64 |
| 6222-033-010 | 5138 | SOUTHERN AVE | 1 | 73.0 | 173.66 |
| 6222-033-012 | | NO SITUS AVAILABLE | 1 | 40.0 | 95.16 |
| 6222-033-013 | | NO SITUS AVAILABLE | 1 | 40.0 | 95.16 |
| 6222-033-014 | | NO SITUS AVAILABLE | 1 | 40.0 | 95.16 |
| 6222-033-015 | | NO SITUS AVAILABLE | 1 | 40.0 | 95.16 |
| 6222-033-016 | | NO SITUS AVAILABLE | 1 | 85.0 | 202.21 |
| 6222-033-017 | 5125 | MCCALLUM AVE | 1 | 70.0 | 166.52 |
| 6222-033-018 | 5131 | MCCALLUM AVE | 1 | 40.0 | 95.16 |
| 6222-033-019 | 5135 | MCCALLUM AVE | 1 | 40.0 | 95.16 |
| 6222-033-020 | 5139 | MCCALLUM AVE | 1 | 40.0 | 95.16 |
| 6222-033-021 | 5143 | MCCALLUM AVE | 1 | 40.0 | 95.16 |
| 6222-033-022 | 5147 | MCCALLUM AVE | 1 | 40.0 | 95.16 |
| 6222-033-023 | 5151 | MCCALLUM AVE | 1 | 40.0 | 95.16 |
| 6222-033-025 | 5155 | MCCALLUM AVE | 1 | 40.0 | 95.16 |
| 6222-033-026 | 5159 | MCCALLUM AVE | 1 | 40.0 | 95.16 |
| 6222-033-027 | 5163 | MCCALLUM AVE | 1 | 40.0 | 95.16 |
| 6222-033-028 | 5165 | MCCALLUM AVE | 1 | 40.0 | 95.16 |
| 6222-033-029 | 5171 | MCCALLUM AVE | 1 | 80.0 | 190.31 |
| 6222-033-032 | 5142 | SOUTHERN AVE | 1 | 40.0 | 95.16 |
| 6222-033-033 | 9516 | RAYO AVE | 1 | 72.0 | 171.28 |
| 6222-033-034 | 9534 | ATLANTIC AVE | 1 | 76.0 | 180.80 |
| 6222-033-035 | 9500 | RAYO AVE | 1 | 73.88 | 175.75 |
| 6222-034-002 | 5250 | SOUTHERN AVE | 1 | 40.0 | 95.16 |
| 6222-034-005 | 5211 | MCCALLUM AVE | 1 | 40.0 | 95.16 |

| | | | | | |
|--------------|------|---------------------|---|-------|--------|
| 6222-034-006 | 5215 | MCCALLUM AVE | 1 | 40.0 | 95.16 |
| 6222-034-007 | 5219 | MCCALLUM AVE | 1 | 40.0 | 95.16 |
| 6222-034-008 | 5223 | MCCALLUM AVE | 1 | 40.0 | 95.16 |
| 6222-034-009 | 5227 | MCCALLUM AVE | 1 | 40.0 | 95.16 |
| 6222-034-012 | 9520 | ADELLA AVE | 1 | 132.0 | 314.01 |
| 6222-034-014 | 5224 | SOUTHERN AVE | 1 | 405.0 | 963.45 |
| 6222-035-002 | 5214 | MCCALLUM AVE | 1 | 115.0 | 273.57 |
| 6222-035-003 | 5218 | MCCALLUM AVE | 1 | 40.0 | 95.16 |
| 6222-035-004 | 5222 | MCCALLUM AVE | 1 | 40.0 | 95.16 |
| 6222-035-005 | 5226 | MCCALLUM AVE UNIT C | 1 | 40.0 | 95.16 |
| 6222-035-006 | 5230 | MCCALLUM AVE | 1 | 40.0 | 95.16 |
| 6222-035-007 | 5234 | MCCALLUM AVE | 1 | 40.0 | 95.16 |
| 6222-035-008 | 5238 | MCCALLUM AVE | 1 | 40.0 | 95.16 |
| 6222-035-009 | 5242 | MCCALLUM AVE | 1 | 27.0 | 64.23 |
| 6222-035-010 | 5205 | DUNCAN WAY | 1 | 25.0 | 59.47 |
| 6222-035-011 | 5209 | DUNCAN WAY UNIT A | 1 | 40.0 | 95.16 |
| 6222-035-012 | 5213 | DUNCAN WAY | 1 | 40.0 | 95.16 |
| 6222-035-013 | 5217 | DUNCAN WAY | 1 | 40.0 | 95.16 |
| 6222-035-014 | 5221 | DUNCAN WAY | 1 | 40.0 | 95.16 |
| 6222-035-015 | 5225 | DUNCAN WAY | 1 | 40.0 | 95.16 |
| 6222-035-016 | 5229 | DUNCAN WAY | 1 | 40.0 | 95.16 |
| 6222-035-017 | 5231 | DUNCAN WAY | 1 | 40.0 | 95.16 |
| 6222-035-018 | 5237 | DUNCAN WAY UNIT A | 1 | 93.0 | 221.24 |
| 6222-035-019 | 5246 | MCCALLUM AVE | 1 | 51.0 | 121.32 |
| 6222-035-022 | 9625 | SALT LAKE AVE | 1 | 45.0 | 107.05 |
| 6222-035-023 | 9629 | SALT LAKE AVE | 1 | 45.0 | 107.05 |
| 6222-035-024 | 9637 | SALT LAKE AVE | 1 | 45.0 | 107.05 |
| 6222-035-025 | 5247 | DUNCAN WAY | 1 | 50.0 | 118.95 |
| 6222-035-027 | 9609 | SALT LAKE AVE | 1 | 44.75 | 106.46 |
| 6222-035-028 | 9617 | SALT LAKE AVE | 1 | 44.75 | 106.46 |
| 6222-036-002 | | NO SITUS AVAILABLE | 1 | 20.0 | 47.58 |
| 6222-036-003 | | NO SITUS AVAILABLE | 1 | 25.0 | 59.47 |
| 6222-036-005 | | NO SITUS AVAILABLE | 1 | 419.6 | 998.19 |
| 6222-037-001 | 5206 | DUNCAN WAY | 1 | 40.0 | 95.16 |
| 6222-037-002 | 5210 | DUNCAN WAY | 1 | 40.0 | 95.16 |
| 6222-037-003 | 5214 | DUNCAN WAY | 1 | 40.0 | 95.16 |
| 6222-037-004 | 5216 | DUNCAN WAY | 1 | 40.0 | 95.16 |
| 6222-037-005 | 5220 | DUNCAN WAY | 1 | 40.0 | 95.16 |
| 6222-037-006 | 5226 | DUNCAN WAY | 1 | 40.0 | 95.16 |
| 6222-037-007 | 5232 | DUNCAN WAY | 1 | 40.0 | 95.16 |
| 6222-037-008 | 5234 | DUNCAN WAY | 1 | 40.0 | 95.16 |
| 6222-037-009 | 5238 | DUNCAN WAY | 1 | 40.0 | 95.16 |
| 6222-037-010 | 5242 | DUNCAN WAY | 1 | 40.0 | 95.16 |
| 6222-037-011 | 5246 | DUNCAN WAY | 1 | 40.0 | 95.16 |
| 6222-037-012 | 5252 | DUNCAN WAY | 1 | 56.0 | 133.22 |
| 6222-037-013 | 9711 | SALT LAKE AVE | 1 | 108.0 | 256.92 |
| 6222-037-014 | 9721 | SALT LAKE AVE | 1 | 56.0 | 133.22 |
| 6222-037-017 | 5255 | WOOD AVE APT 000B | 1 | 40.0 | 95.16 |
| 6222-037-018 | 5251 | WOOD AVE | 1 | 40.0 | 95.16 |
| 6222-037-019 | 5247 | WOOD AVE | 1 | 40.0 | 95.16 |
| 6222-037-020 | 5243 | WOOD AVE | 1 | 40.0 | 95.16 |
| 6222-037-021 | 5235 | WOOD AVE | 1 | 40.0 | 95.16 |
| 6222-037-022 | 5231 | WOOD AVE | 1 | 40.0 | 95.16 |
| 6222-037-023 | 5229 | WOOD AVE | 1 | 40.0 | 95.16 |
| 6222-037-024 | 5227 | WOOD AVE | 1 | 40.0 | 95.16 |
| 6222-037-025 | 5223 | WOOD AVE | 1 | 40.0 | 95.16 |
| 6222-037-026 | 5221 | WOOD AVE | 1 | 40.0 | 95.16 |
| 6222-037-027 | 5211 | WOOD AVE | 1 | 40.0 | 95.16 |
| 6222-037-028 | 5207 | WOOD AVE | 1 | 40.0 | 95.16 |
| 6222-037-029 | 5205 | WOOD AVE | 1 | 40.0 | 95.16 |
| 6222-037-030 | 5263 | WOOD AVE | 1 | 56.0 | 133.22 |
| 6222-037-031 | 9735 | SALT LAKE AVE | 1 | 56.0 | 133.22 |
| 6222-038-001 | 5204 | WOOD AVE | 1 | 40.0 | 95.16 |

| | | | | |
|--------------|-----------------------|---|---------|----------|
| 6222-038-002 | 5208 WOOD AVE | 1 | 40.0 | 95.16 |
| 6222-038-003 | 5214 WOOD AVE | 1 | 40.0 | 95.16 |
| 6222-038-004 | 5218 WOOD AVE | 1 | 40.0 | 95.16 |
| 6222-038-005 | 5222 WOOD AVE | 1 | 40.0 | 95.16 |
| 6222-038-006 | 5226 WOOD AVE | 1 | 40.0 | 95.16 |
| 6222-038-007 | 5230 WOOD AVE | 1 | 40.0 | 95.16 |
| 6222-038-008 | 5234 WOOD AVE | 1 | 40.0 | 95.16 |
| 6222-038-009 | 5240 WOOD AVE | 1 | 40.0 | 95.16 |
| 6222-038-010 | 5244 WOOD AVE | 1 | 40.0 | 95.16 |
| 6222-038-011 | 5246 WOOD AVE | 1 | 40.0 | 95.16 |
| 6222-038-012 | 5250 WOOD AVE | 1 | 40.0 | 95.16 |
| 6222-038-013 | 5254 WOOD AVE | 1 | 40.0 | 95.16 |
| 6222-038-017 | NO SITUS AVAILABLE | 1 | 29.0 | 68.99 |
| 6222-038-018 | 5258 WOOD AVE | 1 | 51.0 | 121.32 |
| 6222-038-019 | 5268 WOOD AVE | 1 | 120.0 | 285.47 |
| 6222-039-018 | NO SITUS AVAILABLE | 1 | 20.0 | 47.58 |
| 6222-039-019 | NO SITUS AVAILABLE | 1 | 20.0 | 47.58 |
| 6222-040-001 | NO SITUS AVAILABLE | 1 | 105.0 | 249.78 |
| 6222-041-270 | NO SITUS AVAILABLE | 1 | 100.0 | 237.89 |
| 6222-042-007 | NO SITUS AVAILABLE | 1 | 211.84 | 503.95 |
| 6222-042-009 | NO SITUS AVAILABLE | 1 | 148.3 | 352.79 |
| 6222-042-010 | 10120 W FRONTAGE RD | 1 | 230.0 | 547.15 |
| 6222-042-012 | NO SITUS AVAILABLE | 1 | 125.58 | 298.74 |
| 6222-042-013 | 10001 W FRONTAGE RD | 1 | 1,848.0 | 4,396.21 |
| 6223-001-001 | 10140 CALIFORNIA AVE | 1 | 61.0 | 145.11 |
| 6223-001-002 | 10132 CALIFORNIA AVE | 1 | 60.0 | 142.73 |
| 6223-001-003 | 10128 CALIFORNIA AVE | 1 | 22.0 | 52.34 |
| 6223-001-004 | 10124 CALIFORNIA AVE | 1 | 38.0 | 90.40 |
| 6223-001-005 | 10120 CALIFORNIA AVE | 1 | 60.0 | 142.73 |
| 6223-001-008 | 10104 CALIFORNIA AVE | 1 | 30.0 | 71.37 |
| 6223-001-009 | 10100 CALIFORNIA AVE | 1 | 30.0 | 71.37 |
| 6223-001-010 | 10036 CALIFORNIA AVE | 1 | 30.0 | 71.37 |
| 6223-001-011 | 10032 CALIFORNIA AVE | 1 | 30.0 | 71.37 |
| 6223-001-012 | 10028 CALIFORNIA AVE | 1 | 30.0 | 71.37 |
| 6223-001-013 | 10022 CALIFORNIA AVE | 1 | 60.0 | 142.73 |
| 6223-001-014 | 10016 CALIFORNIA AVE | 1 | 60.0 | 142.73 |
| 6223-001-015 | 10010 CALIFORNIA AVE | 1 | 30.0 | 71.37 |
| 6223-001-025 | 10019 SAN ANTONIO AVE | 1 | 45.0 | 107.05 |
| 6223-001-026 | 10023 SAN ANTONIO AVE | 1 | 45.0 | 107.05 |
| 6223-001-027 | 10031 SAN ANTONIO AVE | 1 | 30.0 | 71.37 |
| 6223-001-028 | 10035 SAN ANTONIO AVE | 1 | 60.0 | 142.73 |
| 6223-001-029 | 10103 SAN ANTONIO AVE | 1 | 60.0 | 142.73 |
| 6223-001-030 | 10109 SAN ANTONIO AVE | 1 | 30.0 | 71.37 |
| 6223-001-031 | 10113 SAN ANTONIO AVE | 1 | 30.0 | 71.37 |
| 6223-001-032 | 10117 SAN ANTONIO AVE | 1 | 30.0 | 71.37 |
| 6223-001-033 | 10121 SAN ANTONIO AVE | 1 | 36.0 | 85.64 |
| 6223-001-034 | 10125 SAN ANTONIO AVE | 1 | 54.0 | 128.46 |
| 6223-001-035 | 10133 SAN ANTONIO AVE | 1 | 60.0 | 142.73 |
| 6223-001-036 | 3525 MICHIGAN AVE | 1 | 52.0 | 123.70 |
| 6223-001-037 | 10141 SAN ANTONIO AVE | 1 | 61.0 | 145.11 |
| 6223-001-042 | 10112 CALIFORNIA AVE | 1 | 60.0 | 142.73 |
| 6223-002-001 | 3511 TENAYA AVE | 1 | 65.0 | 154.63 |
| 6223-002-002 | 10360 CALIFORNIA AVE | 1 | 56.0 | 133.22 |
| 6223-002-003 | 10356 CALIFORNIA AVE | 1 | 30.0 | 71.37 |
| 6223-002-004 | 10348 CALIFORNIA AVE | 1 | 60.0 | 142.73 |
| 6223-002-005 | 10344 CALIFORNIA AVE | 1 | 45.0 | 107.05 |
| 6223-002-006 | 10338 CALIFORNIA AVE | 1 | 75.0 | 178.42 |
| 6223-002-007 | 10328 CALIFORNIA AVE | 1 | 30.0 | 71.37 |
| 6223-002-008 | 10312 CALIFORNIA AVE | 1 | 30.0 | 71.37 |
| 6223-002-009 | 10308 CALIFORNIA AVE | 1 | 30.0 | 71.37 |
| 6223-002-010 | 10304 CALIFORNIA AVE | 1 | 30.0 | 71.37 |
| 6223-002-011 | 10258 CALIFORNIA AVE | 1 | 60.0 | 142.73 |
| 6223-002-012 | 10254 CALIFORNIA AVE | 1 | 30.0 | 71.37 |

| | | | | | |
|--------------|-------|--------------------------|---|------|--------|
| 6223-002-013 | 10246 | CALIFORNIA AVE | 1 | 30.0 | 71.37 |
| 6223-002-014 | 10246 | CALIFORNIA AVE | 1 | 30.0 | 71.37 |
| 6223-002-015 | 10236 | CALIFORNIA AVE | 1 | 90.0 | 214.10 |
| 6223-002-018 | 10220 | CALIFORNIA AVE | 1 | 29.0 | 68.99 |
| 6223-002-019 | 10216 | CALIFORNIA AVE | 1 | 30.0 | 71.37 |
| 6223-002-020 | 10206 | CALIFORNIA AVE | 1 | 56.0 | 133.22 |
| 6223-002-021 | 10211 | SAN ANTONIO AVE | 1 | 76.0 | 180.80 |
| 6223-002-022 | 3526 | MICHIGAN AVE | 1 | 40.0 | 95.16 |
| 6223-002-023 | 10219 | SAN ANTONIO AVE | 1 | 40.0 | 95.16 |
| 6223-002-024 | 10223 | SAN ANTONIO AVE | 1 | 60.0 | 142.73 |
| 6223-002-025 | 10229 | SAN ANTONIO AVE | 1 | 60.0 | 142.73 |
| 6223-002-026 | 10243 | SAN ANTONIO AVE | 1 | 60.0 | 142.73 |
| 6223-002-027 | 10251 | SAN ANTONIO AVE | 1 | 60.0 | 142.73 |
| 6223-002-028 | 10255 | SAN ANTONIO AVE | 1 | 60.0 | 142.73 |
| 6223-002-029 | 10301 | SAN ANTONIO AVE | 1 | 60.0 | 142.73 |
| 6223-002-030 | 10309 | SAN ANTONIO AVE | 1 | 60.0 | 142.73 |
| 6223-002-031 | 10317 | SAN ANTONIO AVE | 1 | 30.0 | 71.37 |
| 6223-002-032 | 10316 | CALIFORNIA AVE | 1 | 90.0 | 214.10 |
| 6223-002-033 | 10321 | SAN ANTONIO AVE | 1 | 60.0 | 142.73 |
| 6223-002-034 | 10329 | SAN ANTONIO AVE | 1 | 30.0 | 71.37 |
| 6223-002-035 | 10333 | SAN ANTONIO AVE | 1 | 30.0 | 71.37 |
| 6223-002-036 | 10337 | SAN ANTONIO AVE | 1 | 30.0 | 71.37 |
| 6223-002-037 | 10343 | SAN ANTONIO AVE | 1 | 30.0 | 71.37 |
| 6223-002-038 | 10345 | SAN ANTONIO AVE APT 000A | 1 | 60.0 | 142.73 |
| 6223-002-039 | 10357 | SAN ANTONIO AVE | 1 | 60.0 | 142.73 |
| 6223-002-040 | 10361 | SAN ANTONIO AVE | 1 | 56.0 | 133.22 |
| 6223-002-041 | 10230 | CALIFORNIA AVE | 1 | 91.0 | 216.48 |
| 6223-003-002 | 10620 | CALIFORNIA AVE | 1 | 30.0 | 71.37 |
| 6223-003-003 | 10612 | CALIFORNIA AVE | 1 | 60.0 | 142.73 |
| 6223-003-004 | 10604 | CALIFORNIA AVE | 1 | 60.0 | 142.73 |
| 6223-003-005 | 10600 | CALIFORNIA AVE | 1 | 30.0 | 71.37 |
| 6223-003-006 | 10540 | CALIFORNIA AVE | 1 | 50.0 | 118.95 |
| 6223-003-007 | 10532 | CALIFORNIA AVE | 1 | 40.0 | 95.16 |
| 6223-003-008 | 10528 | CALIFORNIA AVE | 1 | 30.0 | 71.37 |
| 6223-003-009 | 10524 | CALIFORNIA AVE | 1 | 30.0 | 71.37 |
| 6223-003-010 | 10520 | CALIFORNIA AVE | 1 | 45.0 | 107.05 |
| 6223-003-011 | 10512 | CALIFORNIA AVE | 1 | 45.0 | 107.05 |
| 6223-003-014 | 10500 | CALIFORNIA AVE | 1 | 30.0 | 71.37 |
| 6223-003-015 | 10442 | CALIFORNIA AVE | 1 | 26.0 | 61.85 |
| 6223-003-016 | 10438 | CALIFORNIA AVE | 1 | 34.0 | 80.88 |
| 6223-003-017 | 10426 | CALIFORNIA AVE | 1 | 90.0 | 214.10 |
| 6223-003-018 | 10424 | CALIFORNIA AVE | 1 | 40.0 | 95.16 |
| 6223-003-019 | 10414 | CALIFORNIA AVE | 1 | 50.0 | 118.95 |
| 6223-003-020 | 10400 | CALIFORNIA AVE | 1 | 60.0 | 142.73 |
| 6223-003-021 | 10403 | SAN ANTONIO AVE | 1 | 45.0 | 107.05 |
| 6223-003-022 | 3516 | TENAYA AVE | 1 | 80.0 | 190.31 |
| 6223-003-023 | 10415 | SAN ANTONIO AVE | 1 | 45.0 | 107.05 |
| 6223-003-024 | 10421 | SAN ANTONIO AVE | 1 | 60.0 | 142.73 |
| 6223-003-025 | 10431 | SAN ANTONIO AVE | 1 | 60.0 | 142.73 |
| 6223-003-026 | 10435 | SAN ANTONIO AVE | 1 | 60.0 | 142.73 |
| 6223-003-027 | 10443 | SAN ANTONIO AVE | 1 | 60.0 | 142.73 |
| 6223-003-028 | 10509 | SAN ANTONIO AVE | 1 | 60.0 | 142.73 |
| 6223-003-030 | 10521 | SAN ANTONIO AVE | 1 | 30.0 | 71.37 |
| 6223-003-031 | 10525 | SAN ANTONIO AVE | 1 | 30.0 | 71.37 |
| 6223-003-032 | 10531 | SAN ANTONIO AVE | 1 | 60.0 | 142.73 |
| 6223-003-033 | 10537 | SAN ANTONIO AVE | 1 | 60.0 | 142.73 |
| 6223-003-034 | 10601 | SAN ANTONIO AVE | 1 | 40.0 | 95.16 |
| 6223-003-035 | 10607 | SAN ANTONIO AVE | 1 | 40.0 | 95.16 |
| 6223-003-036 | 10611 | SAN ANTONIO AVE | 1 | 40.0 | 95.16 |
| 6223-003-037 | 10617 | SAN ANTONIO AVE | 1 | 60.0 | 142.73 |
| 6223-003-041 | 10511 | SAN ANTONIO AVE | 1 | 30.0 | 71.37 |
| 6223-003-042 | 10517 | SAN ANTONIO AVE | 1 | 30.0 | 71.37 |
| 6223-003-043 | | NO SITUS AVAILABLE | 1 | 60.0 | 142.73 |

| | | | | | |
|--------------|-------|-----------------|---|-------|--------|
| 6223-004-005 | 10620 | SAN ANTONIO AVE | 1 | 45.0 | 107.05 |
| 6223-004-006 | 10612 | SAN ANTONIO AVE | 1 | 45.0 | 107.05 |
| 6223-004-007 | 10604 | SAN ANTONIO AVE | 1 | 60.0 | 142.73 |
| 6223-004-008 | 10540 | SAN ANTONIO AVE | 1 | 60.0 | 142.73 |
| 6223-004-009 | 10532 | SAN ANTONIO AVE | 1 | 60.0 | 142.73 |
| 6223-004-010 | 10530 | SAN ANTONIO AVE | 1 | 60.0 | 142.73 |
| 6223-004-011 | 10516 | SAN ANTONIO AVE | 1 | 60.0 | 142.73 |
| 6223-004-012 | 10508 | SAN ANTONIO AVE | 1 | 60.0 | 142.73 |
| 6223-004-013 | 10500 | SAN ANTONIO AVE | 1 | 75.0 | 178.42 |
| 6223-004-014 | 10436 | SAN ANTONIO AVE | 1 | 75.0 | 178.42 |
| 6223-004-015 | 10426 | SAN ANTONIO AVE | 1 | 60.0 | 142.73 |
| 6223-004-016 | 10416 | SAN ANTONIO AVE | 1 | 60.0 | 142.73 |
| 6223-004-017 | 10414 | SAN ANTONIO AVE | 1 | 40.0 | 95.16 |
| 6223-004-018 | 10406 | SAN ANTONIO AVE | 1 | 50.0 | 118.95 |
| 6223-004-019 | 3618 | TENAYA AVE | 1 | 70.0 | 166.52 |
| 6223-004-020 | 10411 | SAN CARLOS AVE | 1 | 60.0 | 142.73 |
| 6223-004-021 | 10417 | SAN CARLOS AVE | 1 | 30.0 | 71.37 |
| 6223-004-022 | 10419 | SAN CARLOS AVE | 1 | 60.0 | 142.73 |
| 6223-004-023 | 10427 | SAN CARLOS AVE | 1 | 45.0 | 107.05 |
| 6223-004-024 | 10433 | SAN CARLOS AVE | 1 | 45.0 | 107.05 |
| 6223-004-025 | 10439 | SAN CARLOS AVE | 1 | 45.0 | 107.05 |
| 6223-004-026 | 10501 | SAN CARLOS AVE | 1 | 45.0 | 107.05 |
| 6223-004-027 | 10505 | SAN CARLOS AVE | 1 | 45.0 | 107.05 |
| 6223-004-028 | 10509 | SAN CARLOS AVE | 1 | 45.0 | 107.05 |
| 6223-004-029 | 10517 | SAN CARLOS AVE | 1 | 30.0 | 71.37 |
| 6223-004-030 | 10521 | SAN CARLOS AVE | 1 | 30.0 | 71.37 |
| 6223-004-031 | 10527 | SAN CARLOS AVE | 1 | 45.0 | 107.05 |
| 6223-004-032 | 10529 | SAN CARLOS AVE | 1 | 38.0 | 90.40 |
| 6223-004-033 | 10535 | SAN CARLOS AVE | 1 | 38.0 | 90.40 |
| 6223-004-034 | 10541 | SAN CARLOS AVE | 1 | 30.0 | 71.37 |
| 6223-004-035 | 10605 | SAN CARLOS AVE | 1 | 60.0 | 142.73 |
| 6223-004-036 | 10609 | SAN CARLOS AVE | 1 | 30.0 | 71.37 |
| 6223-004-037 | 10615 | SAN CARLOS AVE | 1 | 45.0 | 107.05 |
| 6223-004-038 | 10621 | SAN CARLOS AVE | 1 | 45.0 | 107.05 |
| 6223-005-001 | 3611 | TENAYA AVE | 1 | 54.0 | 128.46 |
| 6223-005-002 | 10360 | SAN ANTONIO AVE | 1 | 56.0 | 133.22 |
| 6223-005-003 | 10352 | SAN ANTONIO AVE | 1 | 60.0 | 142.73 |
| 6223-005-004 | 10344 | SAN ANTONIO AVE | 1 | 60.0 | 142.73 |
| 6223-005-005 | 10336 | SAN ANTONIO AVE | 1 | 60.0 | 142.73 |
| 6223-005-006 | 10332 | SAN ANTONIO AVE | 1 | 30.0 | 71.37 |
| 6223-005-007 | 10330 | SAN ANTONIO AVE | 1 | 30.0 | 71.37 |
| 6223-005-008 | 10320 | SAN ANTONIO AVE | 1 | 60.0 | 142.73 |
| 6223-005-009 | 10312 | SAN ANTONIO AVE | 1 | 60.0 | 142.73 |
| 6223-005-010 | 10308 | SAN ANTONIO AVE | 1 | 30.0 | 71.37 |
| 6223-005-011 | 10304 | SAN ANTONIO AVE | 1 | 30.0 | 71.37 |
| 6223-005-012 | 10300 | SAN ANTONIO AVE | 1 | 45.0 | 107.05 |
| 6223-005-013 | 10254 | SAN ANTONIO AVE | 1 | 45.0 | 107.05 |
| 6223-005-014 | 10250 | SAN ANTONIO AVE | 1 | 30.0 | 71.37 |
| 6223-005-015 | 10246 | SAN ANTONIO AVE | 1 | 30.0 | 71.37 |
| 6223-005-016 | 10242 | SAN ANTONIO AVE | 1 | 30.0 | 71.37 |
| 6223-005-017 | 10238 | SAN ANTONIO AVE | 1 | 40.0 | 95.16 |
| 6223-005-018 | 10230 | SAN ANTONIO AVE | 1 | 50.0 | 118.95 |
| 6223-005-019 | 10226 | SAN ANTONIO AVE | 1 | 60.0 | 142.73 |
| 6223-005-020 | 10218 | SAN ANTONIO AVE | 1 | 40.0 | 95.16 |
| 6223-005-021 | 10212 | SAN ANTONIO AVE | 1 | 40.0 | 95.16 |
| 6223-005-022 | 10206 | SAN ANTONIO AVE | 1 | 36.0 | 85.64 |
| 6223-005-023 | 10201 | SAN CARLOS AVE | 1 | 101.0 | 240.27 |
| 6223-005-024 | 10223 | SAN CARLOS AVE | 1 | 45.0 | 107.05 |
| 6223-005-025 | 10229 | SAN CARLOS AVE | 1 | 30.0 | 71.37 |
| 6223-005-026 | 10231 | SAN CARLOS AVE | 1 | 30.0 | 71.37 |
| 6223-005-027 | 10235 | SAN CARLOS AVE | 1 | 30.0 | 71.37 |
| 6223-005-028 | 10245 | SAN CARLOS AVE | 1 | 60.0 | 142.73 |
| 6223-005-029 | 10251 | SAN CARLOS AVE | 1 | 60.0 | 142.73 |

| | | | | | |
|--------------|-------|-------------------------|---|-------|--------|
| 6223-005-030 | 10255 | SAN CARLOS AVE | 1 | 60.0 | 142.73 |
| 6223-005-031 | 10263 | SAN CARLOS AVE | 1 | 150.0 | 356.84 |
| 6223-005-032 | 10321 | SAN CARLOS AVE | 1 | 45.0 | 107.05 |
| 6223-005-033 | 10329 | SAN CARLOS AVE | 1 | 45.0 | 107.05 |
| 6223-005-034 | 10335 | SAN CARLOS AVE | 1 | 60.0 | 142.73 |
| 6223-005-035 | 10341 | SAN CARLOS AVE | 1 | 30.0 | 71.37 |
| 6223-005-036 | 10345 | SAN CARLOS AVE | 1 | 60.0 | 142.73 |
| 6223-005-037 | 10357 | SAN CARLOS AVE | 1 | 65.0 | 154.63 |
| 6223-005-038 | 10361 | SAN CARLOS AVE | 1 | 51.0 | 121.32 |
| 6223-005-039 | 3617 | TENAYA AVE | 1 | 70.0 | 166.52 |
| 6223-006-001 | 10144 | SAN ANTONIO AVE | 1 | 40.0 | 95.16 |
| 6223-006-002 | 10140 | SAN ANTONIO AVE | 1 | 40.0 | 95.16 |
| 6223-006-003 | 10132 | SAN ANTONIO AVE | 1 | 51.0 | 121.32 |
| 6223-006-004 | 10124 | SAN ANTONIO AVE | 1 | 50.0 | 118.95 |
| 6223-006-005 | 10120 | SAN ANTONIO AVE | 1 | 30.0 | 71.37 |
| 6223-006-006 | 10116 | SAN ANTONIO AVE | 1 | 30.0 | 71.37 |
| 6223-006-007 | 10112 | SAN ANTONIO AVE | 1 | 60.0 | 142.73 |
| 6223-006-008 | 10104 | SAN ANTONIO AVE | 1 | 30.0 | 71.37 |
| 6223-006-009 | 10036 | SAN ANTONIO AVE | 1 | 45.0 | 107.05 |
| 6223-006-011 | 10028 | SAN ANTONIO AVE | 1 | 30.0 | 71.37 |
| 6223-006-012 | 10024 | SAN ANTONIO AVE | 1 | 30.0 | 71.37 |
| 6223-006-013 | 10020 | SAN ANTONIO AVE | 1 | 45.0 | 107.05 |
| 6223-006-014 | 10012 | SAN ANTONIO AVE | 1 | 45.0 | 107.05 |
| 6223-006-015 | 10004 | SAN ANTONIO AVE | 1 | 60.0 | 142.73 |
| 6223-006-016 | 10000 | SAN ANTONIO AVE | 1 | 30.0 | 71.37 |
| 6223-006-017 | 9932 | SAN ANTONIO AVE | 1 | 30.0 | 71.37 |
| 6223-006-018 | 9924 | SAN ANTONIO AVE | 1 | 60.0 | 142.73 |
| 6223-006-023 | 3616 | TWEEDY BLVD | 2 | 30.0 | 71.37 |
| 6223-006-024 | 3622 | TWEEDY BLVD | 2 | 30.0 | 71.37 |
| 6223-006-028 | 9931 | SAN CARLOS AVE | 1 | 60.0 | 142.73 |
| 6223-006-029 | 10001 | SAN CARLOS AVE | 1 | 60.0 | 142.73 |
| 6223-006-032 | 10021 | SAN CARLOS AVE | 1 | 30.0 | 71.37 |
| 6223-006-033 | 10025 | SAN CARLOS AVE | 1 | 30.0 | 71.37 |
| 6223-006-034 | 10029 | SAN CARLOS AVE | 1 | 30.0 | 71.37 |
| 6223-006-035 | 10033 | SAN CARLOS AVE | 1 | 30.0 | 71.37 |
| 6223-006-036 | 10037 | SAN CARLOS AVE | 1 | 30.0 | 71.37 |
| 6223-006-037 | 10101 | SAN CARLOS AVE | 1 | 30.0 | 71.37 |
| 6223-006-038 | 10105 | SAN CARLOS AVE | 1 | 45.0 | 107.05 |
| 6223-006-039 | 10109 | SAN CARLOS AVE | 1 | 45.0 | 107.05 |
| 6223-006-040 | 10119 | SAN CARLOS AVE | 1 | 60.0 | 142.73 |
| 6223-006-041 | 10129 | SAN CARLOS AVE | 1 | 60.0 | 142.73 |
| 6223-006-042 | 10133 | SAN CARLOS AVE | 1 | 60.0 | 142.73 |
| 6223-006-043 | 10143 | SAN CARLOS AVE | 1 | 61.0 | 145.11 |
| 6223-006-044 | 3617 | MICHIGAN AVE | 1 | 57.0 | 135.60 |
| 6223-006-045 | 3638 | TWEEDY BLVD | 2 | 95.0 | 226.00 |
| 6223-006-050 | 10009 | SAN CARLOS AVE | 1 | 45.0 | 107.05 |
| 6223-006-051 | 10013 | SAN CARLOS AVE APT 000A | 1 | 45.0 | 107.05 |
| 6223-006-053 | 3606 | TWEEDY BLVD | 1 | 95.0 | 226.00 |
| 6223-007-001 | 3711 | MICHIGAN AVE | 1 | 43.0 | 102.29 |
| 6223-007-002 | 10142 | SAN CARLOS AVE | 1 | 61.0 | 145.11 |
| 6223-007-003 | 10136 | SAN CARLOS AVE | 1 | 45.0 | 107.05 |
| 6223-007-004 | 10128 | SAN CARLOS AVE | 1 | 45.0 | 107.05 |
| 6223-007-005 | 10124 | SAN CARLOS AVE | 1 | 40.0 | 95.16 |
| 6223-007-006 | 10118 | SAN CARLOS AVE | 1 | 40.0 | 95.16 |
| 6223-007-007 | 10108 | SAN CARLOS AVE APT 000A | 1 | 100.0 | 237.89 |
| 6223-007-008 | 10100 | SAN CARLOS AVE | 1 | 45.0 | 107.05 |
| 6223-007-009 | 10036 | SAN CARLOS AVE | 1 | 40.0 | 95.16 |
| 6223-007-010 | 10028 | SAN CARLOS AVE | 1 | 35.0 | 83.26 |
| 6223-007-011 | 10024 | SAN CARLOS AVE | 1 | 30.0 | 71.37 |
| 6223-007-015 | 10017 | SAN GABRIEL AVE | 1 | 60.0 | 142.73 |
| 6223-007-016 | 10025 | SAN GABRIEL AVE | 1 | 60.0 | 142.73 |
| 6223-007-017 | 10029 | SAN GABRIEL AVE | 1 | 30.0 | 71.37 |
| 6223-007-018 | 10033 | SAN GABRIEL AVE | 1 | 30.0 | 71.37 |

| | | | | | |
|--------------|-------|--------------------|---|------|--------|
| 6223-007-019 | 10037 | SAN GABRIEL AVE | 1 | 40.0 | 95.16 |
| 6223-007-020 | 10105 | SAN GABRIEL AVE | 1 | 40.0 | 95.16 |
| 6223-007-021 | 10109 | SAN GABRIEL AVE | 1 | 40.0 | 95.16 |
| 6223-007-022 | 10113 | SAN GABRIEL AVE | 1 | 30.0 | 71.37 |
| 6223-007-023 | 10117 | SAN GABRIEL AVE | 1 | 60.0 | 142.73 |
| 6223-007-024 | 10127 | SAN GABRIEL AVE | 1 | 60.0 | 142.73 |
| 6223-007-025 | 10131 | SAN GABRIEL AVE | 1 | 60.0 | 142.73 |
| 6223-007-026 | 10145 | SAN GABRIEL AVE | 1 | 61.0 | 145.11 |
| 6223-008-001 | 10360 | SAN CARLOS AVE | 1 | 56.0 | 133.22 |
| 6223-008-002 | 10356 | SAN CARLOS AVE | 1 | 40.0 | 95.16 |
| 6223-008-003 | 10352 | SAN CARLOS AVE | 1 | 40.0 | 95.16 |
| 6223-008-004 | 10344 | SAN CARLOS AVE | 1 | 40.0 | 95.16 |
| 6223-008-005 | 10336 | SAN CARLOS AVE | 1 | 60.0 | 142.73 |
| 6223-008-006 | 10328 | SAN CARLOS AVE | 1 | 60.0 | 142.73 |
| 6223-008-007 | 10324 | SAN CARLOS AVE | 1 | 30.0 | 71.37 |
| 6223-008-008 | 10320 | SAN CARLOS AVE | 1 | 30.0 | 71.37 |
| 6223-008-009 | 10314 | SAN CARLOS AVE | 1 | 45.0 | 107.05 |
| 6223-008-010 | 10308 | SAN CARLOS AVE | 1 | 45.0 | 107.05 |
| 6223-008-011 | 10304 | SAN CARLOS AVE | 1 | 42.0 | 99.91 |
| 6223-008-012 | 10300 | SAN CARLOS AVE | 1 | 42.0 | 99.91 |
| 6223-008-013 | 10258 | SAN CARLOS AVE | 1 | 42.0 | 99.91 |
| 6223-008-014 | 10248 | SAN CARLOS AVE | 1 | 42.0 | 99.91 |
| 6223-008-015 | 10242 | SAN CARLOS AVE | 1 | 42.0 | 99.91 |
| 6223-008-016 | 10236 | SAN CARLOS AVE | 1 | 40.0 | 95.16 |
| 6223-008-017 | 10230 | SAN CARLOS AVE | 1 | 50.0 | 118.95 |
| 6223-008-018 | 10224 | SAN CARLOS AVE | 1 | 60.0 | 142.73 |
| 6223-008-019 | 10216 | SAN CARLOS AVE | 1 | 60.0 | 142.73 |
| 6223-008-020 | 10206 | SAN CARLOS AVE | 1 | 58.0 | 137.98 |
| 6223-008-021 | 3738 | MICHIGAN AVE | 1 | 58.0 | 137.98 |
| 6223-008-022 | 10215 | SAN GABRIEL AVE | 1 | 40.0 | 95.16 |
| 6223-008-023 | 10219 | SAN GABRIEL AVE | 1 | 40.0 | 95.16 |
| 6223-008-024 | 10227 | SAN GABRIEL AVE | 1 | 40.0 | 95.16 |
| 6223-008-025 | 10229 | SAN GABRIEL AVE | 1 | 60.0 | 142.73 |
| 6223-008-026 | 10243 | SAN GABRIEL AVE | 1 | 60.0 | 142.73 |
| 6223-008-027 | 10247 | SAN GABRIEL AVE | 1 | 30.0 | 71.37 |
| 6223-008-028 | 10249 | SAN GABRIEL AVE | 1 | 30.0 | 71.37 |
| 6223-008-029 | 10251 | SAN GABRIEL AVE | 1 | 30.0 | 71.37 |
| 6223-008-030 | 10259 | SAN GABRIEL AVE | 1 | 60.0 | 142.73 |
| 6223-008-031 | 10305 | SAN GABRIEL AVE | 1 | 20.0 | 47.58 |
| 6223-008-033 | 10313 | SAN GABRIEL AVE | 1 | 30.0 | 71.37 |
| 6223-008-034 | 10317 | SAN GABRIEL AVE | 1 | 40.0 | 95.16 |
| 6223-008-035 | 10321 | SAN GABRIEL AVE | 1 | 50.0 | 118.95 |
| 6223-008-036 | 10329 | SAN GABRIEL AVE | 1 | 30.0 | 71.37 |
| 6223-008-038 | 10343 | SAN GABRIEL AVE | 1 | 60.0 | 142.73 |
| 6223-008-039 | 10347 | SAN GABRIEL AVE | 1 | 30.0 | 71.37 |
| 6223-008-040 | 10353 | SAN GABRIEL AVE | 1 | 30.0 | 71.37 |
| 6223-008-041 | 10357 | SAN GABRIEL AVE | 1 | 30.0 | 71.37 |
| 6223-008-042 | 10361 | SAN GABRIEL AVE | 1 | 56.0 | 133.22 |
| 6223-008-043 | 3727 | TENAYA AVE | 1 | 45.0 | 107.05 |
| 6223-008-044 | 10333 | SAN GABRIEL AVE | 1 | 30.0 | 71.37 |
| 6223-008-045 | 10337 | SAN GABRIEL AVE | 1 | 30.0 | 71.37 |
| 6223-008-046 | | NO SITUS AVAILABLE | 1 | 10.0 | 23.79 |
| 6223-008-047 | 10309 | SAN GABRIEL AVE | 1 | 30.0 | 71.37 |
| 6223-009-005 | 10620 | SAN CARLOS AVE | 1 | 30.0 | 71.37 |
| 6223-009-006 | 10616 | SAN CARLOS AVE | 1 | 45.0 | 107.05 |
| 6223-009-007 | 10612 | SAN CARLOS AVE | 1 | 45.0 | 107.05 |
| 6223-009-008 | 10604 | SAN CARLOS AVE | 1 | 30.0 | 71.37 |
| 6223-009-009 | 10600 | SAN CARLOS AVE | 1 | 30.0 | 71.37 |
| 6223-009-010 | 10540 | SAN CARLOS AVE | 1 | 42.0 | 99.91 |
| 6223-009-011 | 10534 | SAN CARLOS AVE | 1 | 48.0 | 114.19 |
| 6223-009-012 | 10528 | SAN CARLOS AVE | 1 | 30.0 | 71.37 |
| 6223-009-013 | 10522 | SAN CARLOS AVE | 1 | 60.0 | 142.73 |
| 6223-009-014 | 10514 | SAN CARLOS AVE | 1 | 45.0 | 107.05 |

| | | | | | |
|--------------|-------|-----------------|---|------|--------|
| 6223-009-015 | 10508 | SAN CARLOS AVE | 1 | 45.0 | 107.05 |
| 6223-009-016 | 10504 | SAN CARLOS AVE | 1 | 30.0 | 71.37 |
| 6223-009-017 | 10500 | SAN CARLOS AVE | 1 | 30.0 | 71.37 |
| 6223-009-018 | 10438 | SAN CARLOS AVE | 1 | 60.0 | 142.73 |
| 6223-009-019 | 10434 | SAN CARLOS AVE | 1 | 30.0 | 71.37 |
| 6223-009-020 | 10430 | SAN CARLOS AVE | 1 | 30.0 | 71.37 |
| 6223-009-021 | 10426 | SAN CARLOS AVE | 1 | 30.0 | 71.37 |
| 6223-009-022 | 10422 | SAN CARLOS AVE | 1 | 30.0 | 71.37 |
| 6223-009-023 | 10418 | SAN CARLOS AVE | 1 | 60.0 | 142.73 |
| 6223-009-024 | 10412 | SAN CARLOS AVE | 1 | 30.0 | 71.37 |
| 6223-009-025 | 10406 | SAN CARLOS AVE | 1 | 30.0 | 71.37 |
| 6223-009-026 | 10407 | SAN GABRIEL AVE | 1 | 45.0 | 107.05 |
| 6223-009-027 | 3716 | TENAYA AVE | 1 | 40.0 | 95.16 |
| 6223-009-028 | 10415 | SAN GABRIEL AVE | 1 | 45.0 | 107.05 |
| 6223-009-029 | 10419 | SAN GABRIEL AVE | 1 | 30.0 | 71.37 |
| 6223-009-030 | 10423 | SAN GABRIEL AVE | 1 | 45.0 | 107.05 |
| 6223-009-031 | 10431 | SAN GABRIEL AVE | 1 | 45.0 | 107.05 |
| 6223-009-032 | 10439 | SAN GABRIEL AVE | 1 | 45.0 | 107.05 |
| 6223-009-033 | 10443 | SAN GABRIEL AVE | 1 | 45.0 | 107.05 |
| 6223-009-034 | 10501 | SAN GABRIEL AVE | 1 | 45.0 | 107.05 |
| 6223-009-035 | 10505 | SAN GABRIEL AVE | 1 | 38.0 | 90.40 |
| 6223-009-036 | 10509 | SAN GABRIEL AVE | 1 | 38.0 | 90.40 |
| 6223-009-037 | 10515 | SAN GABRIEL AVE | 1 | 40.0 | 95.16 |
| 6223-009-038 | 10521 | SAN GABRIEL AVE | 1 | 50.0 | 118.95 |
| 6223-009-039 | 10529 | SAN GABRIEL AVE | 1 | 38.0 | 90.40 |
| 6223-009-040 | 10533 | SAN GABRIEL AVE | 1 | 38.0 | 90.40 |
| 6223-009-041 | 10537 | SAN GABRIEL AVE | 1 | 38.0 | 90.40 |
| 6223-009-042 | 10601 | SAN GABRIEL AVE | 1 | 38.0 | 90.40 |
| 6223-009-043 | 10605 | SAN GABRIEL AVE | 1 | 60.0 | 142.73 |
| 6223-009-044 | 10613 | SAN GABRIEL AVE | 1 | 50.0 | 118.95 |
| 6223-009-045 | 10621 | SAN GABRIEL AVE | 1 | 40.0 | 95.16 |
| 6223-010-001 | 3832 | TENAYA AVE | 1 | 78.0 | 185.55 |
| 6223-010-002 | 10407 | SAN JUAN AVE | 1 | 50.0 | 118.95 |
| 6223-010-003 | 10411 | SAN JUAN AVE | 1 | 50.0 | 118.95 |
| 6223-010-004 | 10419 | SAN JUAN AVE | 1 | 50.0 | 118.95 |
| 6223-010-005 | 10427 | SAN JUAN AVE | 1 | 50.0 | 118.95 |
| 6223-010-006 | 10433 | SAN JUAN AVE | 1 | 50.0 | 118.95 |
| 6223-010-007 | 10439 | SAN JUAN AVE | 1 | 50.0 | 118.95 |
| 6223-010-008 | 10503 | SAN JUAN AVE | 1 | 50.0 | 118.95 |
| 6223-010-009 | 10507 | SAN JUAN AVE | 1 | 41.0 | 97.53 |
| 6223-010-010 | 10511 | SAN JUAN AVE | 1 | 59.0 | 140.36 |
| 6223-010-011 | 10519 | SAN JUAN AVE | 1 | 50.0 | 118.95 |
| 6223-010-012 | 10527 | SAN JUAN AVE | 1 | 75.0 | 178.42 |
| 6223-010-013 | 10533 | SAN JUAN AVE | 1 | 50.0 | 118.95 |
| 6223-010-014 | 10601 | SAN JUAN AVE | 1 | 50.0 | 118.95 |
| 6223-010-015 | 10607 | SAN JUAN AVE | 1 | 50.0 | 118.95 |
| 6223-010-016 | 10611 | SAN JUAN AVE | 1 | 50.0 | 118.95 |
| 6223-010-023 | 10616 | SAN GABRIEL AVE | 1 | 30.0 | 71.37 |
| 6223-010-024 | 10612 | SAN GABRIEL AVE | 1 | 45.0 | 107.05 |
| 6223-010-025 | 10606 | SAN GABRIEL AVE | 1 | 50.0 | 118.95 |
| 6223-010-026 | 10540 | SAN GABRIEL AVE | 1 | 50.0 | 118.95 |
| 6223-010-027 | 10532 | SAN GABRIEL AVE | 1 | 50.0 | 118.95 |
| 6223-010-028 | 10528 | SAN GABRIEL AVE | 1 | 50.0 | 118.95 |
| 6223-010-029 | 10524 | SAN GABRIEL AVE | 1 | 50.0 | 118.95 |
| 6223-010-030 | 10514 | SAN GABRIEL AVE | 1 | 50.0 | 118.95 |
| 6223-010-031 | 10508 | SAN GABRIEL AVE | 1 | 40.0 | 95.16 |
| 6223-010-032 | 10504 | SAN GABRIEL AVE | 1 | 35.0 | 83.26 |
| 6223-010-033 | 10500 | SAN GABRIEL AVE | 1 | 25.0 | 59.47 |
| 6223-010-034 | 10442 | SAN GABRIEL AVE | 1 | 50.0 | 118.95 |
| 6223-010-035 | 10436 | SAN GABRIEL AVE | 1 | 50.0 | 118.95 |
| 6223-010-036 | 10426 | SAN GABRIEL AVE | 1 | 50.0 | 118.95 |
| 6223-010-037 | 10420 | SAN GABRIEL AVE | 1 | 50.0 | 118.95 |
| 6223-010-038 | 10412 | SAN GABRIEL AVE | 1 | 50.0 | 118.95 |

| | | | | | |
|--------------|-------|-----------------|---|------|--------|
| 6223-010-039 | 10404 | SAN GABRIEL AVE | 1 | 50.0 | 118.95 |
| 6223-011-001 | 10207 | SAN JUAN AVE | 1 | 46.0 | 109.43 |
| 6223-011-002 | 10211 | SAN JUAN AVE | 1 | 38.0 | 90.40 |
| 6223-011-003 | 3818 | MICHIGAN AVE | 1 | 55.0 | 130.84 |
| 6223-011-004 | 10217 | SAN JUAN AVE | 1 | 38.0 | 90.40 |
| 6223-011-005 | 10221 | SAN JUAN AVE | 1 | 50.0 | 118.95 |
| 6223-011-006 | 10227 | SAN JUAN AVE | 1 | 50.0 | 118.95 |
| 6223-011-007 | 10233 | SAN JUAN AVE | 1 | 50.0 | 118.95 |
| 6223-011-008 | 10239 | SAN JUAN AVE | 1 | 50.0 | 118.95 |
| 6223-011-009 | 10245 | SAN JUAN AVE | 1 | 50.0 | 118.95 |
| 6223-011-010 | 10251 | SAN JUAN AVE | 1 | 50.0 | 118.95 |
| 6223-011-011 | 10257 | SAN JUAN AVE | 1 | 50.0 | 118.95 |
| 6223-011-012 | 10305 | SAN JUAN AVE | 1 | 50.0 | 118.95 |
| 6223-011-013 | 10311 | SAN JUAN AVE | 1 | 50.0 | 118.95 |
| 6223-011-014 | 10315 | SAN JUAN AVE | 1 | 50.0 | 118.95 |
| 6223-011-015 | 10323 | SAN JUAN AVE | 1 | 50.0 | 118.95 |
| 6223-011-016 | 10331 | SAN JUAN AVE | 1 | 50.0 | 118.95 |
| 6223-011-017 | 10333 | SAN JUAN AVE | 1 | 50.0 | 118.95 |
| 6223-011-018 | 10339 | SAN JUAN AVE | 1 | 50.0 | 118.95 |
| 6223-011-019 | 10343 | SAN JUAN AVE | 1 | 50.0 | 118.95 |
| 6223-011-020 | 10349 | SAN JUAN AVE | 1 | 50.0 | 118.95 |
| 6223-011-021 | 3831 | TENAYA AVE | 1 | 49.0 | 116.57 |
| 6223-011-022 | 10360 | SAN GABRIEL AVE | 1 | 50.0 | 118.95 |
| 6223-011-023 | 10354 | SAN GABRIEL AVE | 1 | 38.0 | 90.40 |
| 6223-011-024 | 10348 | SAN GABRIEL AVE | 1 | 38.0 | 90.40 |
| 6223-011-025 | 10344 | SAN GABRIEL AVE | 1 | 50.0 | 118.95 |
| 6223-011-026 | 10338 | SAN GABRIEL AVE | 1 | 50.0 | 118.95 |
| 6223-011-027 | 10330 | SAN GABRIEL AVE | 1 | 50.0 | 118.95 |
| 6223-011-028 | 10322 | SAN GABRIEL AVE | 1 | 50.0 | 118.95 |
| 6223-011-029 | 10318 | SAN GABRIEL AVE | 1 | 50.0 | 118.95 |
| 6223-011-030 | 10310 | SAN GABRIEL AVE | 1 | 50.0 | 118.95 |
| 6223-011-031 | 10306 | SAN GABRIEL AVE | 1 | 50.0 | 118.95 |
| 6223-011-032 | 10300 | SAN GABRIEL AVE | 1 | 50.0 | 118.95 |
| 6223-011-033 | 10252 | SAN GABRIEL AVE | 1 | 50.0 | 118.95 |
| 6223-011-034 | 10246 | SAN GABRIEL AVE | 1 | 50.0 | 118.95 |
| 6223-011-035 | 10236 | SAN GABRIEL AVE | 1 | 50.0 | 118.95 |
| 6223-011-036 | 10230 | SAN GABRIEL AVE | 1 | 50.0 | 118.95 |
| 6223-011-037 | 10228 | SAN GABRIEL AVE | 1 | 50.0 | 118.95 |
| 6223-011-038 | 10222 | SAN GABRIEL AVE | 1 | 50.0 | 118.95 |
| 6223-011-039 | 10212 | SAN GABRIEL AVE | 1 | 50.0 | 118.95 |
| 6223-011-040 | 10206 | SAN GABRIEL AVE | 1 | 46.0 | 109.43 |
| 6223-012-013 | 10003 | SAN JUAN AVE | 1 | 50.0 | 118.95 |
| 6223-012-014 | 10009 | SAN JUAN AVE | 1 | 50.0 | 118.95 |
| 6223-012-015 | 10015 | SAN JUAN AVE | 1 | 50.0 | 118.95 |
| 6223-012-016 | 10023 | SAN JUAN AVE | 1 | 50.0 | 118.95 |
| 6223-012-017 | 10029 | SAN JUAN AVE | 1 | 50.0 | 118.95 |
| 6223-012-018 | 10101 | SAN JUAN AVE | 1 | 50.0 | 118.95 |
| 6223-012-019 | 10105 | SAN JUAN AVE | 1 | 50.0 | 118.95 |
| 6223-012-020 | 10111 | SAN JUAN AVE | 1 | 50.0 | 118.95 |
| 6223-012-021 | 10115 | SAN JUAN AVE | 1 | 50.0 | 118.95 |
| 6223-012-022 | 10121 | SAN JUAN AVE | 1 | 50.0 | 118.95 |
| 6223-012-023 | 10127 | SAN JUAN AVE | 1 | 40.0 | 95.16 |
| 6223-012-024 | 10133 | SAN JUAN AVE | 1 | 60.0 | 142.73 |
| 6223-012-025 | 3825 | MICHIGAN AVE | 1 | 26.0 | 61.85 |
| 6223-012-026 | 3811 | MICHIGAN AVE | 1 | 64.0 | 152.25 |
| 6223-012-027 | 10146 | SAN GABRIEL AVE | 1 | 51.0 | 121.32 |
| 6223-012-028 | 10132 | SAN GABRIEL AVE | 1 | 50.0 | 118.95 |
| 6223-012-029 | 10126 | SAN GABRIEL AVE | 1 | 50.0 | 118.95 |
| 6223-012-030 | 10122 | SAN GABRIEL AVE | 1 | 43.0 | 102.29 |
| 6223-012-031 | 10116 | SAN GABRIEL AVE | 1 | 32.0 | 76.12 |
| 6223-012-032 | 10114 | SAN GABRIEL AVE | 1 | 50.0 | 118.95 |
| 6223-012-033 | 10108 | SAN GABRIEL AVE | 1 | 50.0 | 118.95 |
| 6223-012-034 | 10100 | SAN GABRIEL AVE | 1 | 50.0 | 118.95 |

| | | | | | |
|--------------|-------|-----------------|---|--------|----------|
| 6223-012-035 | 10030 | SAN GABRIEL AVE | 1 | 50.0 | 118.95 |
| 6223-012-036 | 10026 | SAN GABRIEL AVE | 1 | 38.0 | 90.40 |
| 6223-012-037 | 10020 | SAN GABRIEL AVE | 1 | 38.0 | 90.40 |
| 6223-012-038 | 10016 | SAN GABRIEL AVE | 1 | 50.0 | 118.95 |
| 6223-012-039 | 10008 | SAN GABRIEL AVE | 1 | 50.0 | 118.95 |
| 6223-012-049 | 3848 | TWEEDY BLVD | 2 | 618.15 | 1,470.52 |
| 6223-013-002 | 3928 | TWEEDY BLVD | 2 | 50.0 | 118.95 |
| 6223-013-003 | 3922 | TWEEDY BLVD | 2 | 27.0 | 64.23 |
| 6223-013-004 | 3916 | TWEEDY BLVD | 2 | 48.0 | 114.19 |
| 6223-013-005 | 3912 | TWEEDY BLVD | 2 | 28.0 | 66.61 |
| 6223-013-006 | 9914 | SAN JUAN AVE | 2 | 46.0 | 109.43 |
| 6223-013-007 | 3904 | TWEEDY BLVD | 2 | 56.0 | 133.22 |
| 6223-013-008 | 9923 | SAN LUIS AVE | 1 | 25.0 | 59.47 |
| 6223-013-011 | 10001 | SAN LUIS AVE | 1 | 50.0 | 118.95 |
| 6223-013-012 | 10007 | SAN LUIS AVE | 1 | 50.0 | 118.95 |
| 6223-013-013 | 10015 | SAN LUIS AVE | 1 | 50.0 | 118.95 |
| 6223-013-014 | 10019 | SAN LUIS AVE | 1 | 50.0 | 118.95 |
| 6223-013-015 | 10027 | SAN LUIS AVE | 1 | 50.0 | 118.95 |
| 6223-013-016 | 10035 | SAN LUIS AVE | 1 | 50.0 | 118.95 |
| 6223-013-017 | 10101 | SAN LUIS AVE | 1 | 50.0 | 118.95 |
| 6223-013-018 | 10107 | SAN LUIS AVE | 1 | 50.0 | 118.95 |
| 6223-013-019 | 10115 | SAN LUIS AVE | 1 | 50.0 | 118.95 |
| 6223-013-020 | 10119 | SAN LUIS AVE | 1 | 50.0 | 118.95 |
| 6223-013-021 | 10125 | SAN LUIS AVE | 1 | 50.0 | 118.95 |
| 6223-013-022 | 10133 | SAN LUIS AVE | 1 | 50.0 | 118.95 |
| 6223-013-023 | 10141 | SAN LUIS AVE | 1 | 51.0 | 121.32 |
| 6223-013-024 | 3917 | MICHIGAN AVE | 1 | 36.0 | 85.64 |
| 6223-013-025 | 3911 | MICHIGAN AVE | 1 | 50.0 | 118.95 |
| 6223-013-026 | 10142 | SAN JUAN AVE | 1 | 51.0 | 121.32 |
| 6223-013-027 | 10130 | SAN JUAN AVE | 1 | 50.0 | 118.95 |
| 6223-013-028 | 10126 | SAN JUAN AVE | 1 | 50.0 | 118.95 |
| 6223-013-029 | 10120 | SAN JUAN AVE | 1 | 50.0 | 118.95 |
| 6223-013-030 | 10116 | SAN JUAN AVE | 1 | 50.0 | 118.95 |
| 6223-013-031 | 10108 | SAN JUAN AVE | 1 | 50.0 | 118.95 |
| 6223-013-032 | 10104 | SAN JUAN AVE | 1 | 50.0 | 118.95 |
| 6223-013-033 | 10032 | SAN JUAN AVE | 1 | 50.0 | 118.95 |
| 6223-013-034 | 10026 | SAN JUAN AVE | 1 | 50.0 | 118.95 |
| 6223-013-035 | 10020 | SAN JUAN AVE | 1 | 50.0 | 118.95 |
| 6223-013-036 | 10014 | SAN JUAN AVE | 1 | 50.0 | 118.95 |
| 6223-013-037 | 10008 | SAN JUAN AVE | 1 | 50.0 | 118.95 |
| 6223-013-038 | 10002 | SAN JUAN AVE | 1 | 50.0 | 118.95 |
| 6223-013-041 | 9926 | SAN JUAN AVE | 1 | 50.0 | 118.95 |
| 6223-013-042 | 9933 | SAN LUIS AVE | 1 | 50.0 | 118.95 |
| 6223-013-043 | 9936 | SAN JUAN AVE | 1 | 75.0 | 178.42 |
| 6223-013-044 | 3946 | TWEEDY BLVD | 2 | 84.0 | 199.83 |
| 6223-014-001 | 10201 | SAN LUIS AVE | 1 | 46.0 | 109.43 |
| 6223-014-002 | 10205 | SAN LUIS AVE | 1 | 50.0 | 118.95 |
| 6223-014-003 | 10221 | SAN LUIS AVE | 1 | 50.0 | 118.95 |
| 6223-014-004 | 10223 | SAN LUIS AVE | 1 | 50.0 | 118.95 |
| 6223-014-005 | 10231 | SAN LUIS AVE | 1 | 50.0 | 118.95 |
| 6223-014-006 | 10237 | SAN LUIS AVE | 1 | 50.0 | 118.95 |
| 6223-014-007 | 10243 | SAN LUIS AVE | 1 | 50.0 | 118.95 |
| 6223-014-008 | 10247 | SAN LUIS AVE | 1 | 25.0 | 59.47 |
| 6223-014-009 | 10253 | SAN LUIS AVE | 1 | 50.0 | 118.95 |
| 6223-014-010 | 10301 | SAN LUIS AVE | 1 | 50.0 | 118.95 |
| 6223-014-011 | 10307 | SAN LUIS AVE | 1 | 50.0 | 118.95 |
| 6223-014-012 | 10311 | SAN LUIS AVE | 1 | 50.0 | 118.95 |
| 6223-014-013 | 10317 | SAN LUIS AVE | 1 | 50.0 | 118.95 |
| 6223-014-014 | 10323 | SAN LUIS AVE | 1 | 50.0 | 118.95 |
| 6223-014-015 | 10327 | SAN LUIS AVE | 1 | 50.0 | 118.95 |
| 6223-014-016 | 10335 | SAN LUIS AVE | 1 | 50.0 | 118.95 |
| 6223-014-017 | 10339 | SAN LUIS AVE | 1 | 50.0 | 118.95 |
| 6223-014-018 | 10345 | SAN LUIS AVE | 1 | 50.0 | 118.95 |

| | | | | | |
|--------------|-------|----------------|---|------|--------|
| 6223-014-019 | 10351 | SAN LUIS AVE | 1 | 50.0 | 118.95 |
| 6223-014-020 | 3925 | TENAYA AVE | 1 | 47.0 | 111.81 |
| 6223-014-021 | 10352 | SAN JUAN AVE | 1 | 50.0 | 118.95 |
| 6223-014-022 | 3921 | TENAYA AVE | 1 | 46.0 | 109.43 |
| 6223-014-023 | 10344 | SAN JUAN AVE | 1 | 50.0 | 118.95 |
| 6223-014-024 | 10336 | SAN JUAN AVE | 1 | 75.0 | 178.42 |
| 6223-014-025 | 10332 | SAN JUAN AVE | 1 | 50.0 | 118.95 |
| 6223-014-026 | 10326 | SAN JUAN AVE | 1 | 50.0 | 118.95 |
| 6223-014-027 | 10322 | SAN JUAN AVE | 1 | 50.0 | 118.95 |
| 6223-014-028 | 10314 | SAN JUAN AVE | 1 | 50.0 | 118.95 |
| 6223-014-029 | 10308 | SAN JUAN AVE | 1 | 50.0 | 118.95 |
| 6223-014-030 | 10300 | SAN JUAN AVE | 1 | 50.0 | 118.95 |
| 6223-014-031 | 10256 | SAN JUAN AVE | 1 | 50.0 | 118.95 |
| 6223-014-032 | 10250 | SAN JUAN AVE | 1 | 50.0 | 118.95 |
| 6223-014-033 | 10244 | SAN JUAN AVE | 1 | 50.0 | 118.95 |
| 6223-014-034 | 10236 | SAN JUAN AVE | 1 | 50.0 | 118.95 |
| 6223-014-035 | 10232 | SAN JUAN AVE | 1 | 50.0 | 118.95 |
| 6223-014-036 | 10224 | SAN JUAN AVE | 1 | 50.0 | 118.95 |
| 6223-014-037 | 10218 | SAN JUAN AVE | 1 | 50.0 | 118.95 |
| 6223-014-038 | 10212 | SAN JUAN AVE | 1 | 50.0 | 118.95 |
| 6223-014-039 | 3910 | MICHIGAN AVE | 1 | 50.0 | 118.95 |
| 6223-014-040 | 10206 | SAN JUAN AVE | 1 | 46.0 | 109.43 |
| 6223-015-001 | 3920 | TENAYA AVE | 1 | 45.0 | 107.05 |
| 6223-015-002 | 10405 | SAN LUIS AVE | 1 | 50.0 | 118.95 |
| 6223-015-003 | 10415 | SAN LUIS AVE | 1 | 50.0 | 118.95 |
| 6223-015-004 | 10421 | SAN LUIS AVE | 1 | 50.0 | 118.95 |
| 6223-015-005 | 10427 | SAN LUIS AVE | 1 | 50.0 | 118.95 |
| 6223-015-006 | 10433 | SAN LUIS AVE | 1 | 50.0 | 118.95 |
| 6223-015-007 | 10439 | SAN LUIS AVE | 1 | 50.0 | 118.95 |
| 6223-015-008 | 10501 | SAN LUIS AVE | 1 | 50.0 | 118.95 |
| 6223-015-010 | 10515 | SAN LUIS AVE | 1 | 50.0 | 118.95 |
| 6223-015-011 | 10521 | SAN LUIS AVE | 1 | 50.0 | 118.95 |
| 6223-015-012 | 10527 | SAN LUIS AVE | 1 | 50.0 | 118.95 |
| 6223-015-013 | 10533 | SAN LUIS AVE | 1 | 50.0 | 118.95 |
| 6223-015-014 | 10603 | SAN LUIS AVE | 1 | 50.0 | 118.95 |
| 6223-015-015 | 10607 | SAN LUIS AVE | 1 | 50.0 | 118.95 |
| 6223-015-016 | 10611 | SAN LUIS AVE | 1 | 50.0 | 118.95 |
| 6223-015-023 | 10612 | SAN JUAN AVE | 1 | 50.0 | 118.95 |
| 6223-015-024 | 10606 | SAN JUAN AVE | 1 | 50.0 | 118.95 |
| 6223-015-025 | 10604 | SAN JUAN AVE | 1 | 40.0 | 95.16 |
| 6223-015-026 | 10534 | SAN JUAN AVE | 1 | 40.0 | 95.16 |
| 6223-015-027 | 10530 | SAN JUAN AVE | 1 | 40.0 | 95.16 |
| 6223-015-028 | 10526 | SAN JUAN AVE | 1 | 40.0 | 95.16 |
| 6223-015-029 | 10520 | SAN JUAN AVE | 1 | 40.0 | 95.16 |
| 6223-015-030 | 10512 | SAN JUAN AVE | 1 | 63.0 | 149.87 |
| 6223-015-031 | 10506 | SAN JUAN AVE | 1 | 63.0 | 149.87 |
| 6223-015-032 | 10504 | SAN JUAN AVE | 1 | 50.0 | 118.95 |
| 6223-015-033 | 10500 | SAN JUAN AVE | 1 | 50.0 | 118.95 |
| 6223-015-034 | 10430 | SAN JUAN AVE | 1 | 50.0 | 118.95 |
| 6223-015-035 | 10424 | SAN JUAN AVE | 1 | 50.0 | 118.95 |
| 6223-015-036 | 10416 | SAN JUAN AVE | 1 | 50.0 | 118.95 |
| 6223-015-037 | 10410 | SAN JUAN AVE | 1 | 50.0 | 118.95 |
| 6223-015-038 | 10404 | SAN JUAN AVE | 1 | 50.0 | 118.95 |
| 6223-015-039 | 3912 | TENAYA AVE | 1 | 43.0 | 102.29 |
| 6223-015-040 | 10505 | SAN LUIS AVE | 1 | 25.0 | 59.47 |
| 6223-015-041 | 10509 | SAN LUIS AVE | 1 | 50.0 | 118.95 |
| 6223-016-001 | 10405 | SAN MIGUEL AVE | 1 | 50.0 | 118.95 |
| 6223-016-002 | 10415 | SAN MIGUEL AVE | 1 | 50.0 | 118.95 |
| 6223-016-003 | 10421 | SAN MIGUEL AVE | 1 | 50.0 | 118.95 |
| 6223-016-004 | 10425 | SAN MIGUEL AVE | 1 | 50.0 | 118.95 |
| 6223-016-005 | 10431 | SAN MIGUEL AVE | 1 | 50.0 | 118.95 |
| 6223-016-006 | 10437 | SAN MIGUEL AVE | 1 | 50.0 | 118.95 |
| 6223-016-007 | 10501 | SAN MIGUEL AVE | 1 | 50.0 | 118.95 |

| | | | | | |
|--------------|-------|----------------|---|------|--------|
| 6223-016-008 | 10507 | SAN MIGUEL AVE | 1 | 50.0 | 118.95 |
| 6223-016-009 | 10515 | SAN MIGUEL AVE | 1 | 50.0 | 118.95 |
| 6223-016-010 | 10517 | SAN MIGUEL AVE | 1 | 42.0 | 99.91 |
| 6223-016-011 | 10523 | SAN MIGUEL AVE | 1 | 42.0 | 99.91 |
| 6223-016-012 | 10527 | SAN MIGUEL AVE | 1 | 41.0 | 97.53 |
| 6223-016-013 | 10533 | SAN MIGUEL AVE | 1 | 50.0 | 118.95 |
| 6223-016-014 | 10603 | SAN MIGUEL AVE | 1 | 50.0 | 118.95 |
| 6223-016-015 | 10607 | SAN MIGUEL AVE | 1 | 50.0 | 118.95 |
| 6223-016-016 | 10615 | SAN MIGUEL AVE | 1 | 50.0 | 118.95 |
| 6223-016-023 | 10612 | SAN LUIS AVE | 1 | 50.0 | 118.95 |
| 6223-016-024 | 10606 | SAN LUIS AVE | 1 | 50.0 | 118.95 |
| 6223-016-025 | 10600 | SAN LUIS AVE | 1 | 50.0 | 118.95 |
| 6223-016-026 | 10532 | SAN LUIS AVE | 1 | 50.0 | 118.95 |
| 6223-016-027 | 10528 | SAN LUIS AVE | 1 | 50.0 | 118.95 |
| 6223-016-028 | 10520 | SAN LUIS AVE | 1 | 50.0 | 118.95 |
| 6223-016-029 | 10514 | SAN LUIS AVE | 1 | 50.0 | 118.95 |
| 6223-016-030 | 10508 | SAN LUIS AVE | 1 | 50.0 | 118.95 |
| 6223-016-031 | 10504 | SAN LUIS AVE | 1 | 50.0 | 118.95 |
| 6223-016-032 | 10500 | SAN LUIS AVE | 1 | 41.0 | 97.53 |
| 6223-016-033 | 10434 | SAN LUIS AVE | 1 | 42.0 | 99.91 |
| 6223-016-034 | 10430 | SAN LUIS AVE | 1 | 42.0 | 99.91 |
| 6223-016-035 | 10424 | SAN LUIS AVE | 1 | 50.0 | 118.95 |
| 6223-016-036 | 10418 | SAN LUIS AVE | 1 | 50.0 | 118.95 |
| 6223-016-037 | 10414 | SAN LUIS AVE | 1 | 50.0 | 118.95 |
| 6223-016-038 | 10404 | SAN LUIS AVE | 1 | 50.0 | 118.95 |
| 6223-017-001 | 10205 | SAN MIGUEL AVE | 1 | 46.0 | 109.43 |
| 6223-017-002 | 10211 | SAN MIGUEL AVE | 1 | 50.0 | 118.95 |
| 6223-017-003 | 10217 | SAN MIGUEL AVE | 1 | 25.0 | 59.47 |
| 6223-017-005 | 10229 | SAN MIGUEL AVE | 1 | 25.0 | 59.47 |
| 6223-017-006 | 10235 | SAN MIGUEL AVE | 1 | 50.0 | 118.95 |
| 6223-017-007 | 10241 | SAN MIGUEL AVE | 1 | 50.0 | 118.95 |
| 6223-017-008 | 10245 | SAN MIGUEL AVE | 1 | 50.0 | 118.95 |
| 6223-017-009 | 10253 | SAN MIGUEL AVE | 1 | 50.0 | 118.95 |
| 6223-017-010 | 10301 | SAN MIGUEL AVE | 1 | 50.0 | 118.95 |
| 6223-017-011 | 10305 | SAN MIGUEL AVE | 1 | 50.0 | 118.95 |
| 6223-017-012 | 10311 | SAN MIGUEL AVE | 1 | 50.0 | 118.95 |
| 6223-017-013 | 10315 | SAN MIGUEL AVE | 1 | 50.0 | 118.95 |
| 6223-017-014 | 10323 | SAN MIGUEL AVE | 1 | 50.0 | 118.95 |
| 6223-017-015 | 10329 | SAN MIGUEL AVE | 1 | 50.0 | 118.95 |
| 6223-017-016 | 10337 | SAN MIGUEL AVE | 1 | 50.0 | 118.95 |
| 6223-017-017 | 10341 | SAN MIGUEL AVE | 1 | 50.0 | 118.95 |
| 6223-017-018 | 10345 | SAN MIGUEL AVE | 1 | 50.0 | 118.95 |
| 6223-017-019 | 10351 | SAN MIGUEL AVE | 1 | 50.0 | 118.95 |
| 6223-017-020 | 10352 | SAN LUIS AVE | 1 | 50.0 | 118.95 |
| 6223-017-021 | 10346 | SAN LUIS AVE | 1 | 50.0 | 118.95 |
| 6223-017-022 | 10338 | SAN LUIS AVE | 1 | 50.0 | 118.95 |
| 6223-017-023 | 10336 | SAN LUIS AVE | 1 | 33.0 | 78.50 |
| 6223-017-024 | 10330 | SAN LUIS AVE | 1 | 42.0 | 99.91 |
| 6223-017-025 | 10324 | SAN LUIS AVE | 1 | 50.0 | 118.95 |
| 6223-017-026 | 10322 | SAN LUIS AVE | 1 | 40.0 | 95.16 |
| 6223-017-027 | 10314 | SAN LUIS AVE | 1 | 35.0 | 83.26 |
| 6223-017-028 | 10310 | SAN LUIS AVE | 1 | 50.0 | 118.95 |
| 6223-017-029 | 10306 | SAN LUIS AVE | 1 | 50.0 | 118.95 |
| 6223-017-030 | 10300 | SAN LUIS AVE | 1 | 50.0 | 118.95 |
| 6223-017-031 | 10250 | SAN LUIS AVE | 1 | 50.0 | 118.95 |
| 6223-017-032 | 10244 | SAN LUIS AVE | 1 | 50.0 | 118.95 |
| 6223-017-033 | 10238 | SAN LUIS AVE | 1 | 50.0 | 118.95 |
| 6223-017-034 | 10232 | SAN LUIS AVE | 1 | 50.0 | 118.95 |
| 6223-017-035 | 10226 | SAN LUIS AVE | 1 | 50.0 | 118.95 |
| 6223-017-036 | 10220 | SAN LUIS AVE | 1 | 50.0 | 118.95 |
| 6223-017-037 | 10214 | SAN LUIS AVE | 1 | 50.0 | 118.95 |
| 6223-017-038 | 10206 | SAN LUIS AVE | 1 | 71.0 | 168.90 |
| 6223-017-039 | 4016 | MICHIGAN AVE | 1 | 73.0 | 173.66 |

| | | | | | |
|--------------|-------|--------------------|---|-------|----------|
| 6223-017-040 | 10221 | SAN MIGUEL AVE | 1 | 25.0 | 59.47 |
| 6223-017-041 | 10223 | SAN MIGUEL AVE | 1 | 25.0 | 59.47 |
| 6223-017-042 | 10227 | SAN MIGUEL AVE | 1 | 25.0 | 59.47 |
| 6223-018-009 | 10001 | SAN MIGUEL AVE | 1 | 50.0 | 118.95 |
| 6223-018-010 | 10003 | SAN MIGUEL AVE | 1 | 50.0 | 118.95 |
| 6223-018-011 | 10011 | SAN MIGUEL AVE | 1 | 50.0 | 118.95 |
| 6223-018-012 | 10019 | SAN MIGUEL AVE | 1 | 50.0 | 118.95 |
| 6223-018-013 | 10025 | SAN MIGUEL AVE | 1 | 50.0 | 118.95 |
| 6223-018-014 | 10029 | SAN MIGUEL AVE | 1 | 50.0 | 118.95 |
| 6223-018-015 | 10101 | SAN MIGUEL AVE | 1 | 50.0 | 118.95 |
| 6223-018-016 | 10109 | SAN MIGUEL AVE | 1 | 50.0 | 118.95 |
| 6223-018-017 | 10111 | SAN MIGUEL AVE | 1 | 45.0 | 107.05 |
| 6223-018-018 | 10117 | SAN MIGUEL AVE | 1 | 40.0 | 95.16 |
| 6223-018-019 | 10121 | SAN MIGUEL AVE | 1 | 40.0 | 95.16 |
| 6223-018-020 | 10127 | SAN MIGUEL AVE | 1 | 50.0 | 118.95 |
| 6223-018-021 | 10133 | SAN MIGUEL AVE | 1 | 50.0 | 118.95 |
| 6223-018-022 | 10141 | SAN MIGUEL AVE | 1 | 51.0 | 121.32 |
| 6223-018-023 | 4009 | MICHIGAN AVE | 1 | 49.0 | 116.57 |
| 6223-018-024 | 10140 | SAN LUIS AVE | 1 | 51.0 | 121.32 |
| 6223-018-025 | 10132 | SAN LUIS AVE | 1 | 50.0 | 118.95 |
| 6223-018-026 | 10128 | SAN LUIS AVE | 1 | 50.0 | 118.95 |
| 6223-018-027 | 10120 | SAN LUIS AVE | 1 | 50.0 | 118.95 |
| 6223-018-028 | 10114 | SAN LUIS AVE | 1 | 50.0 | 118.95 |
| 6223-018-029 | 10110 | SAN LUIS AVE | 1 | 50.0 | 118.95 |
| 6223-018-030 | 10104 | SAN LUIS AVE | 1 | 25.0 | 59.47 |
| 6223-018-031 | 10100 | SAN LUIS AVE | 1 | 50.0 | 118.95 |
| 6223-018-032 | 10030 | SAN LUIS AVE | 1 | 50.0 | 118.95 |
| 6223-018-033 | 10022 | SAN LUIS AVE | 1 | 50.0 | 118.95 |
| 6223-018-034 | 10016 | SAN LUIS AVE | 1 | 40.0 | 95.16 |
| 6223-018-035 | 10012 | SAN LUIS AVE | 1 | 35.0 | 83.26 |
| 6223-018-036 | 10008 | SAN LUIS AVE | 1 | 50.0 | 118.95 |
| 6223-018-037 | 10004 | SAN LUIS AVE | 1 | 25.0 | 59.47 |
| 6223-018-038 | 10000 | SAN LUIS AVE | 1 | 50.0 | 118.95 |
| 6223-018-039 | 9932 | SAN LUIS AVE | 1 | 50.0 | 118.95 |
| 6223-018-046 | 4000 | TWEEDY BLVD | 2 | 75.0 | 178.42 |
| 6223-018-048 | 4032 | TWEEDY BLVD | 1 | 209.0 | 497.19 |
| 6223-018-049 | | NO SITUS AVAILABLE | 1 | 150.0 | 356.84 |
| 6224-031-003 | 5037 | PATATA ST | 1 | 678.0 | 1,612.89 |
| 6224-032-011 | 5042 | CECELIA ST | 1 | 90.0 | 214.10 |
| 6224-032-012 | 5046 | CECELIA ST | 1 | 120.0 | 285.47 |
| 6224-032-017 | 5032 | CECELIA ST | 1 | 90.0 | 214.10 |
| 6224-032-018 | 5000 | CECELIA ST | 1 | 267.0 | 635.17 |
| 6231-009-032 | 9223 | KARMONT AVE | 1 | 50.0 | 118.95 |
| 6231-009-033 | 9219 | KARMONT AVE | 1 | 50.0 | 118.95 |
| 6231-009-034 | 9215 | KARMONT AVE | 1 | 53.0 | 126.08 |
| 6231-009-035 | 9211 | KARMONT AVE | 1 | 66.0 | 157.01 |
| 6231-009-036 | 9207 | KARMONT AVE | 1 | 34.0 | 80.88 |
| 6231-009-037 | 6001 | LUXOR ST | 1 | 30.0 | 71.37 |
| 6231-009-038 | 6005 | LUXOR ST | 1 | 55.0 | 130.84 |
| 6231-009-039 | 6011 | LUXOR ST | 1 | 54.0 | 128.46 |
| 6231-009-042 | 6019 | LUXOR ST | 1 | 52.0 | 123.70 |
| 6231-009-043 | 6025 | LUXOR ST | 1 | 55.0 | 130.84 |
| 6231-009-044 | 6029 | LUXOR ST | 1 | 34.0 | 80.88 |
| 6231-009-045 | 6024 | LUXOR ST | 1 | 74.0 | 176.04 |
| 6231-009-046 | 6020 | LUXOR ST | 1 | 50.0 | 118.95 |
| 6231-009-052 | 9214 | KARMONT AVE | 1 | 90.0 | 214.10 |
| 6231-009-053 | 9218 | KARMONT AVE | 1 | 56.0 | 133.22 |
| 6231-009-054 | 6009 | DE PALMA ST | 1 | 56.0 | 133.22 |
| 6231-009-055 | 6017 | DE PALMA ST | 1 | 49.0 | 116.57 |
| 6231-009-074 | 6014 | LUXOR ST | 1 | 52.0 | 123.70 |
| 6231-009-076 | 6025 | DE PALMA ST | 1 | 51.0 | 121.32 |
| 6231-009-077 | 6015 | LUXOR ST | 1 | 50.0 | 118.95 |
| 6231-009-078 | 6008 | LUXOR ST | 1 | 79.0 | 187.93 |

| | | | | |
|--------------|-------------------------|---|---------|----------|
| 6231-019-015 | 5941 SOUTHERN AVE | 1 | 186.0 | 442.48 |
| 6231-019-016 | 5971 SOUTHERN AVE | 1 | 262.0 | 623.27 |
| 6231-019-029 | 6022 DE PALMA ST | 1 | 47.0 | 111.81 |
| 6231-019-030 | 6018 DE PALMA ST | 1 | 50.0 | 118.95 |
| 6231-019-031 | 6012 DE PALMA ST | 1 | 50.0 | 118.95 |
| 6231-019-032 | 6006 DE PALMA ST | 1 | 47.0 | 111.81 |
| 6231-019-033 | NO SITUS AVAILABLE | 1 | 10.0 | 23.79 |
| 6231-019-034 | 9300 KARMONT AVE | 1 | 50.0 | 118.95 |
| 6231-019-035 | 9306 KARMONT AVE | 1 | 50.0 | 118.95 |
| 6231-019-036 | 9309 KARMONT AVE | 1 | 50.0 | 118.95 |
| 6231-019-037 | 9305 KARMONT AVE | 1 | 40.0 | 95.16 |
| 6231-019-038 | 9301 KARMONT AVE | 1 | 55.0 | 130.84 |
| 6231-019-039 | 9229 KARMONT AVE | 1 | 50.0 | 118.95 |
| 6232-001-270 | NO SITUS AVAILABLE | 1 | 100.0 | 237.89 |
| 6232-002-002 | 8601 GARFIELD AVE | 4 | 840.0 | 1,998.28 |
| 6232-002-005 | 5625 FIRESTONE BLVD | 4 | 560.0 | 1,332.18 |
| 6232-002-011 | 5702 FIRESTONE PL NO 06 | 1 | 239.0 | 568.56 |
| 6232-002-012 | 5645 FIRESTONE BLVD | 4 | 678.09 | 1,613.11 |
| 6232-002-013 | 8800 NATIONAL AVE | 4 | 416.12 | 989.91 |
| 6232-002-014 | 8821 GARFIELD AVE | 4 | 547.53 | 1,302.52 |
| 6232-002-015 | 5731 FIRESTONE BLVD | 4 | 178.0 | 423.44 |
| 6232-003-003 | NO SITUS AVAILABLE | 1 | 45.0 | 107.05 |
| 6232-003-004 | 5901 FIRESTONE BLVD | 1 | 50.0 | 118.95 |
| 6232-003-015 | NO SITUS AVAILABLE | 1 | 183.47 | 436.46 |
| 6232-004-005 | 5901 FIRESTONE BLVD | 1 | 51.0 | 121.32 |
| 6232-004-007 | 5871 FIRESTONE BLVD | 4 | 260.0 | 618.51 |
| 6232-004-008 | 5861 FIRESTONE BLVD | 4 | 200.0 | 475.78 |
| 6232-004-009 | 5841 FIRESTONE BLVD | 4 | 275.0 | 654.20 |
| 6232-004-012 | 8810 GARFIELD AVE | 4 | 199.0 | 473.40 |
| 6232-004-013 | 5831 FIRESTONE BLVD | 4 | 371.0 | 882.57 |
| 6232-004-015 | 8830 GARFIELD AVE | 4 | 99.59 | 236.91 |
| 6232-004-016 | 5811 FIRESTONE BLVD | 1 | 83.0 | 197.45 |
| 6232-004-017 | NO SITUS AVAILABLE | 1 | 79.97 | 190.24 |
| 6232-004-018 | 5907 FIRESTONE BLVD | 1 | 45.0 | 107.05 |
| 6232-005-005 | 5951 FIRESTONE BLVD | 1 | 216.33 | 514.63 |
| 6232-005-006 | 5951 FIRESTONE BLVD | 1 | 28.6 | 68.04 |
| 6232-006-007 | NO SITUS AVAILABLE | 1 | 29.33 | 69.77 |
| 6232-006-010 | 5902 FIRESTONE BLVD | 1 | 228.0 | 542.39 |
| 6232-006-272 | NO SITUS AVAILABLE | 1 | 130.0 | 309.26 |
| 6232-007-011 | NO SITUS AVAILABLE | 4 | 86.0 | 204.59 |
| 6232-007-012 | NO SITUS AVAILABLE | 4 | 110.0 | 261.68 |
| 6232-007-026 | 5860 FIRESTONE BLVD | 1 | 248.03 | 590.04 |
| 6232-007-027 | 5800 FIRESTONE BLVD | 4 | 867.05 | 2,062.63 |
| 6232-007-028 | 5820 FIRESTONE BLVD | 4 | 242.72 | 577.41 |
| 6232-007-277 | NO SITUS AVAILABLE | 1 | 120.0 | 285.47 |
| 6232-007-278 | NO SITUS AVAILABLE | 1 | 120.0 | 285.47 |
| 6232-008-001 | 9200 GARFIELD AVE | 1 | 379.0 | 901.60 |
| 6232-008-007 | NO SITUS AVAILABLE | 1 | 60.0 | 142.73 |
| 6232-008-010 | 9302 GARFIELD AVE | 1 | 261.0 | 620.89 |
| 6232-008-011 | 9330 GARFIELD AVE | 1 | 100.4 | 238.84 |
| 6232-009-009 | 5700 FIRESTONE BLVD | 4 | 1,045.0 | 2,485.95 |
| 6232-009-272 | NO SITUS AVAILABLE | 4 | 100.0 | 237.89 |
| 6232-009-273 | NO SITUS AVAILABLE | 4 | 105.0 | 249.78 |
| 6232-010-008 | 5625 SOUTHERN AVE | 1 | 554.0 | 1,317.91 |
| 6232-010-009 | 9301 GARFIELD AVE | 1 | 230.0 | 547.15 |
| 6232-010-011 | 5601 SOUTHERN AVE | 1 | 242.0 | 575.69 |
| 6232-010-015 | NO SITUS AVAILABLE | 1 | 45.27 | 107.69 |
| 6232-010-016 | 9301 GARFIELD AVE | 1 | 471.8 | 1,122.37 |
| 6232-013-001 | 9793 KARMONT AVE | 1 | 22.0 | 52.34 |
| 6232-013-002 | 9791 KARMONT AVE | 1 | 22.0 | 52.34 |
| 6232-013-003 | 9789 KARMONT AVE | 1 | 22.0 | 52.34 |
| 6232-013-004 | 9787 KARMONT AVE | 1 | 22.0 | 52.34 |
| 6232-013-005 | 9785 KARMONT AVE | 1 | 22.0 | 52.34 |

| | | | | | |
|--------------|-------|--------------------|---|-------|----------|
| 6232-013-008 | 9781 | KARMONT AVE | 1 | 22.0 | 52.34 |
| 6232-013-009 | 9779 | KARMONT AVE | 1 | 22.0 | 52.34 |
| 6232-013-010 | 9777 | KARMONT AVE | 1 | 22.0 | 52.34 |
| 6232-013-011 | 9775 | KARMONT AVE | 1 | 22.0 | 52.34 |
| 6232-013-012 | 9773 | KARMONT AVE | 1 | 22.0 | 52.34 |
| 6232-013-013 | 9771 | KARMONT AVE | 1 | 22.0 | 52.34 |
| 6232-013-016 | 9767 | KARMONT AVE | 1 | 22.0 | 52.34 |
| 6232-013-017 | 9765 | KARMONT AVE | 1 | 22.0 | 52.34 |
| 6232-013-018 | 9763 | KARMONT AVE | 1 | 22.0 | 52.34 |
| 6232-013-019 | 9761 | KARMONT AVE | 1 | 22.0 | 52.34 |
| 6232-013-020 | 9770 | KARMONT AVE | 1 | 22.0 | 52.34 |
| 6232-013-021 | 9772 | KARMONT AVE | 1 | 22.0 | 52.34 |
| 6232-013-022 | 9774 | KARMONT AVE | 1 | 22.0 | 52.34 |
| 6232-013-023 | 9776 | KARMONT AVE | 1 | 22.0 | 52.34 |
| 6232-013-024 | 9778 | KARMONT AVE | 1 | 22.0 | 52.34 |
| 6232-013-025 | 9780 | KARMONT AVE | 1 | 22.0 | 52.34 |
| 6232-013-026 | 9782 | KARMONT AVE | 1 | 22.0 | 52.34 |
| 6232-013-027 | 9784 | KARMONT AVE | 1 | 22.0 | 52.34 |
| 6232-013-028 | 9786 | KARMONT AVE | 1 | 22.0 | 52.34 |
| 6232-013-029 | 9802 | KARMONT AVE | 1 | 22.0 | 52.34 |
| 6232-013-030 | 9804 | KARMONT AVE | 1 | 22.0 | 52.34 |
| 6232-013-031 | 9806 | KARMONT AVE | 1 | 22.0 | 52.34 |
| 6232-013-032 | 9808 | KARMONT AVE | 1 | 22.0 | 52.34 |
| 6232-013-033 | 9810 | KARMONT AVE | 1 | 22.0 | 52.34 |
| 6232-013-034 | 9812 | KARMONT AVE | 1 | 22.0 | 52.34 |
| 6232-013-035 | 9814 | KARMONT AVE | 1 | 22.0 | 52.34 |
| 6232-013-036 | 9816 | KARMONT AVE | 1 | 22.0 | 52.34 |
| 6232-013-040 | 9783 | KARMONT AVE | 1 | 22.0 | 52.34 |
| 6232-013-041 | 9769 | KARMONT AVE | 1 | 22.0 | 52.34 |
| 6232-014-022 | 9840 | E FRONTAGE RD | 1 | 402.0 | 956.32 |
| 6232-014-023 | 10101 | MILLER WAY | 1 | 188.0 | 447.23 |
| 6232-014-024 | | NO SITUS AVAILABLE | 1 | 90.0 | 214.10 |
| 6232-014-025 | 9841 | E FRONTAGE ROAD | 1 | 465.0 | 1,106.19 |
| 6232-015-003 | 5532 | SOUTHERN AVE | 1 | 916.0 | 2,179.07 |
| 6232-015-004 | 5630 | SOUTHERN AVE | 1 | 600.0 | 1,427.34 |
| 6232-015-005 | 5730 | SOUTHERN AVE | 1 | 180.0 | 428.20 |
| 6232-015-009 | 5440 | SOUTHERN AVE | 1 | 360.0 | 856.40 |
| 6232-015-011 | 9700 | E FRONTAGE RD | 1 | 538.0 | 1,279.85 |
| 6232-015-012 | 9720 | E FRONTAGE RD | 1 | 246.0 | 585.21 |
| 6232-017-018 | 9830 | MILLER WAY | 1 | 225.0 | 535.25 |
| 6232-017-022 | | NO SITUS AVAILABLE | 1 | 54.0 | 128.46 |
| 6232-017-024 | 10008 | MILLER WAY | 1 | 273.0 | 649.44 |
| 6232-017-025 | 9858 | MILLER WAY | 1 | 195.0 | 463.89 |
| 6232-017-026 | 10040 | MILLER WAY | 1 | 204.0 | 485.30 |
| 6232-017-027 | 10110 | MILLER WAY | 1 | 329.0 | 782.66 |
| 6232-019-017 | 9551 | KARMONT AVE | 1 | 22.0 | 52.34 |
| 6232-019-018 | 9549 | KARMONT AVE | 1 | 22.0 | 52.34 |
| 6232-019-025 | 9541 | KARMONT AVE | 1 | 22.0 | 52.34 |
| 6232-019-026 | 9539 | KARMONT AVE | 1 | 22.0 | 52.34 |
| 6232-019-027 | 9537 | KARMONT AVE | 1 | 22.0 | 52.34 |
| 6232-019-028 | 9535 | KARMONT AVE | 1 | 22.0 | 52.34 |
| 6232-019-029 | 5952 | SOUTHERN AVE | 1 | 22.0 | 52.34 |
| 6232-019-036 | 5942 | SOUTHERN AVE | 1 | 22.0 | 52.34 |
| 6232-019-037 | 5940 | SOUTHERN AVE | 1 | 22.0 | 52.34 |
| 6232-019-038 | 5938 | SOUTHERN AVE | 1 | 22.0 | 52.34 |
| 6232-019-039 | 9502 | KARMONT AVE | 1 | 22.0 | 52.34 |
| 6232-019-040 | 9504 | KARMONT AVE | 1 | 22.0 | 52.34 |
| 6232-019-041 | 9506 | KARMONT AVE | 1 | 22.0 | 52.34 |
| 6232-019-042 | 9508 | KARMONT AVE | 1 | 22.0 | 52.34 |
| 6232-019-043 | 9510 | KARMONT AVE | 1 | 22.0 | 52.34 |
| 6232-019-044 | 9512 | KARMONT AVE | 1 | 22.0 | 52.34 |
| 6232-019-045 | 9514 | KARMONT AVE | 1 | 22.0 | 52.34 |
| 6232-019-046 | 9516 | KARMONT AVE | 1 | 22.0 | 52.34 |

| | | | | | |
|--------------|-------|--------------|---|------|-------|
| 6232-019-047 | 9518 | KARMONT AVE | 1 | 22.0 | 52.34 |
| 6232-019-048 | 9520 | KARMONT AVE | 1 | 22.0 | 52.34 |
| 6232-019-049 | 9522 | KARMONT AVE | 1 | 22.0 | 52.34 |
| 6232-019-050 | 9524 | KARMONT AVE | 1 | 22.0 | 52.34 |
| 6232-019-051 | 9526 | KARMONT AVE | 1 | 22.0 | 52.34 |
| 6232-019-052 | 9528 | KARMONT AVE | 1 | 22.0 | 52.34 |
| 6232-019-053 | 9530 | KARMONT AVE | 1 | 22.0 | 52.34 |
| 6232-019-054 | 9532 | KARMONT AVE | 1 | 22.0 | 52.34 |
| 6232-019-055 | 9534 | KARMONT AVE | 1 | 22.0 | 52.34 |
| 6232-019-056 | 9536 | KARMONT AVE | 1 | 22.0 | 52.34 |
| 6232-019-057 | 9538 | KARMONT AVE | 1 | 22.0 | 52.34 |
| 6232-019-058 | 9540 | KARMONT AVE | 1 | 22.0 | 52.34 |
| 6232-019-059 | 9542 | KARMONT AVE | 1 | 22.0 | 52.34 |
| 6232-019-060 | 9544 | KARMONT AVE | 1 | 22.0 | 52.34 |
| 6232-019-061 | 9546 | KARMONT AVE | 1 | 22.0 | 52.34 |
| 6232-019-062 | 9548 | KARMONT AVE | 1 | 22.0 | 52.34 |
| 6232-019-063 | 9550 | KARMONT AVE | 1 | 22.0 | 52.34 |
| 6232-019-070 | 9547 | KARMONT AVE | 1 | 22.0 | 52.34 |
| 6232-019-071 | 9545 | KARMONT AVE | 1 | 22.0 | 52.34 |
| 6232-019-072 | 9543 | KARMONT AVE | 1 | 22.0 | 52.34 |
| 6232-019-073 | 5950 | SOUTHERN AVE | 1 | 22.0 | 52.34 |
| 6232-019-074 | 5948 | SOUTHERN AVE | 1 | 22.0 | 52.34 |
| 6232-019-075 | 5946 | SOUTHERN AVE | 1 | 22.0 | 52.34 |
| 6232-026-001 | 10136 | GARFIELD AVE | 1 | 22.0 | 52.34 |
| 6232-026-002 | 10138 | GARFIELD AVE | 1 | 22.0 | 52.34 |
| 6232-026-003 | 10140 | GARFIELD AVE | 1 | 22.0 | 52.34 |
| 6232-026-004 | 10134 | KARMONT AVE | 1 | 22.0 | 52.34 |
| 6232-026-005 | 10132 | KARMONT AVE | 1 | 22.0 | 52.34 |
| 6232-026-006 | 10130 | KARMONT AVE | 1 | 22.0 | 52.34 |
| 6232-026-007 | 10128 | KARMONT AVE | 1 | 22.0 | 52.34 |
| 6232-026-008 | 10126 | KARMONT AVE | 1 | 22.0 | 52.34 |
| 6232-026-009 | 10124 | KARMONT AVE | 1 | 22.0 | 52.34 |
| 6232-026-018 | 10114 | KARMONT AVE | 1 | 22.0 | 52.34 |
| 6232-026-019 | 10112 | KARMONT AVE | 1 | 22.0 | 52.34 |
| 6232-026-020 | 10110 | KARMONT AVE | 1 | 22.0 | 52.34 |
| 6232-026-021 | 10108 | KARMONT AVE | 1 | 22.0 | 52.34 |
| 6232-026-022 | 10106 | KARMONT AVE | 1 | 22.0 | 52.34 |
| 6232-026-023 | 10104 | KARMONT AVE | 1 | 22.0 | 52.34 |
| 6232-026-024 | 10060 | KARMONT AVE | 1 | 22.0 | 52.34 |
| 6232-026-025 | 10058 | KARMONT AVE | 1 | 22.0 | 52.34 |
| 6232-026-026 | 10056 | KARMONT AVE | 1 | 22.0 | 52.34 |
| 6232-026-027 | 10054 | KARMONT AVE | 1 | 22.0 | 52.34 |
| 6232-026-032 | 10048 | KARMONT AVE | 1 | 22.0 | 52.34 |
| 6232-026-033 | 10046 | KARMONT AVE | 1 | 22.0 | 52.34 |
| 6232-026-034 | 10044 | KARMONT AVE | 1 | 22.0 | 52.34 |
| 6232-026-039 | 10038 | KARMONT AVE | 1 | 22.0 | 52.34 |
| 6232-026-046 | 10122 | KARMONT AVE | 1 | 22.0 | 52.34 |
| 6232-026-047 | 10120 | KARMONT AVE | 1 | 22.0 | 52.34 |
| 6232-026-048 | 10118 | KARMONT AVE | 1 | 22.0 | 52.34 |
| 6232-026-049 | 10116 | KARMONT AVE | 1 | 22.0 | 52.34 |
| 6232-026-050 | 10052 | KARMONT AVE | 1 | 22.0 | 52.34 |
| 6232-026-051 | 10050 | KARMONT AVE | 1 | 22.0 | 52.34 |
| 6232-026-052 | 10042 | KARMONT AVE | 1 | 22.0 | 52.34 |
| 6232-026-053 | 10040 | KARMONT AVE | 1 | 22.0 | 52.34 |
| 6232-027-003 | 10032 | KARMONT AVE | 1 | 22.0 | 52.34 |
| 6232-027-004 | 10030 | KARMONT AVE | 1 | 22.0 | 52.34 |
| 6232-027-005 | 10028 | KARMONT AVE | 1 | 22.0 | 52.34 |
| 6232-027-006 | 10026 | KARMONT AVE | 1 | 22.0 | 52.34 |
| 6232-027-007 | 10024 | KARMONT AVE | 1 | 22.0 | 52.34 |
| 6232-027-008 | 10022 | KARMONT AVE | 1 | 22.0 | 52.34 |
| 6232-027-009 | 10016 | KARMONT AVE | 1 | 22.0 | 52.34 |
| 6232-027-010 | 10014 | KARMONT AVE | 1 | 22.0 | 52.34 |
| 6232-027-011 | 10012 | KARMONT AVE | 1 | 22.0 | 52.34 |

| | | | | | |
|--------------|-------|-------------|---|------|-------|
| 6232-027-012 | 10010 | KARMONT AVE | 1 | 22.0 | 52.34 |
| 6232-027-013 | 10008 | KARMONT AVE | 1 | 22.0 | 52.34 |
| 6232-027-014 | 10006 | KARMONT AVE | 1 | 22.0 | 52.34 |
| 6232-027-015 | 10004 | KARMONT AVE | 1 | 22.0 | 52.34 |
| 6232-027-016 | 9936 | KARMONT AVE | 1 | 22.0 | 52.34 |
| 6232-027-017 | 9934 | KARMONT AVE | 1 | 22.0 | 52.34 |
| 6232-027-018 | 9932 | KARMONT AVE | 1 | 22.0 | 52.34 |
| 6232-027-019 | 9930 | KARMONT AVE | 1 | 22.0 | 52.34 |
| 6232-027-020 | 9928 | KARMONT AVE | 1 | 22.0 | 52.34 |
| 6232-027-021 | 9926 | KARMONT AVE | 1 | 22.0 | 52.34 |
| 6232-027-022 | 9924 | KARMONT AVE | 1 | 22.0 | 52.34 |
| 6232-027-023 | 9922 | KARMONT AVE | 1 | 22.0 | 52.34 |
| 6232-027-024 | 9920 | KARMONT AVE | 1 | 22.0 | 52.34 |
| 6232-027-025 | 9918 | KARMONT AVE | 1 | 22.0 | 52.34 |
| 6232-027-026 | 9916 | KARMONT AVE | 1 | 22.0 | 52.34 |
| 6232-027-027 | 9914 | KARMONT AVE | 1 | 22.0 | 52.34 |
| 6232-027-028 | 9912 | KARMONT AVE | 1 | 22.0 | 52.34 |
| 6232-027-029 | 9910 | KARMONT AVE | 1 | 22.0 | 52.34 |
| 6232-027-030 | 9908 | KARMONT AVE | 1 | 22.0 | 52.34 |
| 6232-027-031 | 9906 | KARMONT AVE | 1 | 22.0 | 52.34 |
| 6232-027-035 | 10034 | KARMONT AVE | 1 | 22.0 | 52.34 |
| 6232-028-001 | 9901 | KARMONT AVE | 1 | 22.0 | 52.34 |
| 6232-028-002 | 9903 | KARMONT AVE | 1 | 22.0 | 52.34 |
| 6232-028-003 | 9905 | KARMONT AVE | 1 | 22.0 | 52.34 |
| 6232-028-004 | 9907 | KARMONT AVE | 1 | 22.0 | 52.34 |
| 6232-028-007 | 9911 | KARMONT AVE | 1 | 22.0 | 52.34 |
| 6232-028-008 | 9913 | KARMONT AVE | 1 | 22.0 | 52.34 |
| 6232-028-009 | 9915 | KARMONT AVE | 1 | 22.0 | 52.34 |
| 6232-028-010 | 9919 | KARMONT AVE | 1 | 22.0 | 52.34 |
| 6232-028-011 | 9921 | KARMONT AVE | 1 | 22.0 | 52.34 |
| 6232-028-012 | 9923 | KARMONT AVE | 1 | 22.0 | 52.34 |
| 6232-028-013 | 9925 | KARMONT AVE | 1 | 22.0 | 52.34 |
| 6232-028-018 | 9931 | KARMONT AVE | 1 | 22.0 | 52.34 |
| 6232-028-019 | 9933 | KARMONT AVE | 1 | 22.0 | 52.34 |
| 6232-028-022 | 10003 | KARMONT AVE | 1 | 22.0 | 52.34 |
| 6232-028-023 | 10005 | KARMONT AVE | 1 | 22.0 | 52.34 |
| 6232-028-024 | 10007 | KARMONT AVE | 1 | 22.0 | 52.34 |
| 6232-028-025 | 10009 | KARMONT AVE | 1 | 22.0 | 52.34 |
| 6232-028-026 | 10011 | KARMONT AVE | 1 | 22.0 | 52.34 |
| 6232-028-027 | 10013 | KARMONT AVE | 1 | 22.0 | 52.34 |
| 6232-028-028 | 10015 | KARMONT AVE | 1 | 22.0 | 52.34 |
| 6232-028-029 | 10017 | KARMONT AVE | 1 | 22.0 | 52.34 |
| 6232-028-030 | 10019 | KARMONT AVE | 1 | 22.0 | 52.34 |
| 6232-028-031 | 10021 | KARMONT AVE | 1 | 22.0 | 52.34 |
| 6232-028-032 | 10023 | KARMONT AVE | 1 | 22.0 | 52.34 |
| 6232-028-033 | 10025 | KARMONT AVE | 1 | 22.0 | 52.34 |
| 6232-028-034 | 10027 | KARMONT AVE | 1 | 22.0 | 52.34 |
| 6232-028-035 | 10029 | KARMONT AVE | 1 | 22.0 | 52.34 |
| 6232-028-036 | 10031 | KARMONT AVE | 1 | 22.0 | 52.34 |
| 6232-028-041 | 9909 | KARMONT AVE | 1 | 22.0 | 52.34 |
| 6232-028-042 | 9927 | KARMONT AVE | 1 | 22.0 | 52.34 |
| 6232-028-043 | 9929 | KARMONT AVE | 1 | 22.0 | 52.34 |
| 6232-028-044 | 10001 | KARMONT AVE | 1 | 22.0 | 52.34 |
| 6232-029-001 | 10035 | KARMONT AVE | 1 | 22.0 | 52.34 |
| 6232-029-002 | 10037 | KARMONT AVE | 1 | 22.0 | 52.34 |
| 6232-029-003 | 10039 | KARMONT AVE | 1 | 22.0 | 52.34 |
| 6232-029-004 | 10041 | KARMONT AVE | 1 | 22.0 | 52.34 |
| 6232-029-005 | 10043 | KARMONT AVE | 1 | 22.0 | 52.34 |
| 6232-029-006 | 10045 | KARMONT AVE | 1 | 22.0 | 52.34 |
| 6232-029-007 | 10047 | KARMONT AVE | 1 | 22.0 | 52.34 |
| 6232-029-008 | 10049 | KARMONT AVE | 1 | 22.0 | 52.34 |
| 6232-029-009 | 10051 | KARMONT AVE | 1 | 22.0 | 52.34 |
| 6232-029-010 | 10053 | KARMONT AVE | 1 | 22.0 | 52.34 |

| | | | | | |
|--------------|-------|--------------|---|------|-------|
| 6232-029-011 | 10057 | KARMONT AVE | 1 | 22.0 | 52.34 |
| 6232-029-012 | 10059 | KARMONT AVE | 1 | 22.0 | 52.34 |
| 6232-029-013 | 10069 | KARMONT AVE | 1 | 22.0 | 52.34 |
| 6232-029-014 | 10067 | KARMONT AVE | 1 | 22.0 | 52.34 |
| 6232-029-015 | 10065 | KARMONT AVE | 1 | 22.0 | 52.34 |
| 6232-029-016 | 10063 | KARMONT AVE | 1 | 22.0 | 52.34 |
| 6232-029-017 | 10061 | KARMONT AVE | 1 | 22.0 | 52.34 |
| 6232-029-018 | 10114 | GARFIELD AVE | 1 | 22.0 | 52.34 |
| 6232-029-019 | 10112 | GARFIELD AVE | 1 | 22.0 | 52.34 |
| 6232-029-020 | 10110 | GARFIELD AVE | 1 | 22.0 | 52.34 |
| 6232-029-021 | 10108 | GARFIELD AVE | 1 | 22.0 | 52.34 |
| 6232-030-001 | 9873 | KARMONT AVE | 1 | 22.0 | 52.34 |
| 6232-030-002 | 9871 | KARMONT AVE | 1 | 22.0 | 52.34 |
| 6232-030-003 | 9869 | KARMONT AVE | 1 | 22.0 | 52.34 |
| 6232-030-004 | 9867 | KARMONT AVE | 1 | 22.0 | 52.34 |
| 6232-030-007 | 9863 | KARMONT AVE | 1 | 22.0 | 52.34 |
| 6232-030-008 | 9861 | KARMONT AVE | 1 | 22.0 | 52.34 |
| 6232-030-009 | 9859 | KARMONT AVE | 1 | 22.0 | 52.34 |
| 6232-030-026 | 9835 | KARMONT AVE | 1 | 22.0 | 52.34 |
| 6232-030-027 | 9833 | KARMONT AVE | 1 | 22.0 | 52.34 |
| 6232-030-030 | 9829 | KARMONT AVE | 1 | 22.0 | 52.34 |
| 6232-030-031 | 9827 | KARMONT AVE | 1 | 22.0 | 52.34 |
| 6232-030-032 | 9825 | KARMONT AVE | 1 | 22.0 | 52.34 |
| 6232-030-033 | 9823 | KARMONT AVE | 1 | 22.0 | 52.34 |
| 6232-030-036 | 9865 | KARMONT AVE | 1 | 22.0 | 52.34 |
| 6232-030-037 | 9855 | KARMONT AVE | 1 | 22.0 | 52.34 |
| 6232-030-038 | 9853 | KARMONT AVE | 1 | 22.0 | 52.34 |
| 6232-030-039 | 9851 | KARMONT AVE | 1 | 22.0 | 52.34 |
| 6232-030-040 | 9849 | KARMONT AVE | 1 | 22.0 | 52.34 |
| 6232-030-041 | 9847 | KARMONT AVE | 1 | 22.0 | 52.34 |
| 6232-030-042 | 9845 | KARMONT AVE | 1 | 22.0 | 52.34 |
| 6232-030-043 | 9843 | KARMONT AVE | 1 | 22.0 | 52.34 |
| 6232-030-044 | 9841 | KARMONT AVE | 1 | 22.0 | 52.34 |
| 6232-030-045 | 9831 | KARMONT AVE | 1 | 22.0 | 52.34 |
| 6232-031-001 | 9820 | KARMONT AVE | 1 | 22.0 | 52.34 |
| 6232-031-002 | 9822 | KARMONT AVE | 1 | 22.0 | 52.34 |
| 6232-031-003 | 9824 | KARMONT AVE | 1 | 22.0 | 52.34 |
| 6232-031-004 | 9826 | KARMONT AVE | 1 | 22.0 | 52.34 |
| 6232-031-005 | 9828 | KARMONT AVE | 1 | 22.0 | 52.34 |
| 6232-031-006 | 9830 | KARMONT AVE | 1 | 22.0 | 52.34 |
| 6232-031-007 | 9860 | KARMONT AVE | 1 | 22.0 | 52.34 |
| 6232-031-008 | 9862 | KARMONT AVE | 1 | 22.0 | 52.34 |
| 6232-031-009 | 9864 | KARMONT AVE | 1 | 22.0 | 52.34 |
| 6232-031-010 | 9866 | KARMONT AVE | 1 | 22.0 | 52.34 |
| 6232-031-011 | 9868 | KARMONT AVE | 1 | 22.0 | 52.34 |
| 6232-031-012 | 9870 | KARMONT AVE | 1 | 22.0 | 52.34 |
| 6232-031-013 | 9872 | KARMONT AVE | 1 | 22.0 | 52.34 |
| 6232-031-014 | 9874 | KARMONT AVE | 1 | 22.0 | 52.34 |
| 6232-031-015 | 9858 | KARMONT AVE | 1 | 22.0 | 52.34 |
| 6232-031-016 | 9856 | KARMONT AVE | 1 | 22.0 | 52.34 |
| 6232-031-017 | 9854 | KARMONT AVE | 1 | 22.0 | 52.34 |
| 6232-031-018 | 9852 | KARMONT AVE | 1 | 22.0 | 52.34 |
| 6232-031-019 | 9850 | KARMONT AVE | 1 | 22.0 | 52.34 |
| 6232-031-020 | 9848 | KARMONT AVE | 1 | 22.0 | 52.34 |
| 6232-031-021 | 9846 | KARMONT AVE | 1 | 22.0 | 52.34 |
| 6232-031-022 | 9844 | KARMONT AVE | 1 | 22.0 | 52.34 |
| 6232-031-023 | 9842 | KARMONT AVE | 1 | 22.0 | 52.34 |
| 6232-031-024 | 9840 | KARMONT AVE | 1 | 22.0 | 52.34 |
| 6232-031-025 | 9838 | KARMONT AVE | 1 | 22.0 | 52.34 |
| 6232-031-026 | 9836 | KARMONT AVE | 1 | 22.0 | 52.34 |
| 6232-031-027 | 9834 | KARMONT AVE | 1 | 22.0 | 52.34 |
| 6232-031-028 | 9832 | KARMONT AVE | 1 | 22.0 | 52.34 |
| 6232-032-015 | 9613 | KARMONT AVE | 1 | 22.0 | 52.34 |

| | | | | | |
|--------------|------|-------------|---|------|-------|
| 6232-032-018 | 9609 | KARMONT AVE | 1 | 22.0 | 52.34 |
| 6232-032-019 | 9607 | KARMONT AVE | 1 | 22.0 | 52.34 |
| 6232-032-020 | 9605 | KARMONT AVE | 1 | 22.0 | 52.34 |
| 6232-032-021 | 9603 | KARMONT AVE | 1 | 22.0 | 52.34 |
| 6232-032-022 | 9601 | KARMONT AVE | 1 | 22.0 | 52.34 |
| 6232-032-023 | 9571 | KARMONT AVE | 1 | 22.0 | 52.34 |
| 6232-032-024 | 9567 | KARMONT AVE | 1 | 22.0 | 52.34 |
| 6232-032-025 | 9565 | KARMONT AVE | 1 | 22.0 | 52.34 |
| 6232-032-026 | 9563 | KARMONT AVE | 1 | 22.0 | 52.34 |
| 6232-032-027 | 9561 | KARMONT AVE | 1 | 22.0 | 52.34 |
| 6232-032-028 | 9559 | KARMONT AVE | 1 | 22.0 | 52.34 |
| 6232-032-031 | 9555 | KARMONT AVE | 1 | 22.0 | 52.34 |
| 6232-032-032 | 9553 | KARMONT AVE | 1 | 22.0 | 52.34 |
| 6232-032-033 | 9576 | KARMONT AVE | 1 | 22.0 | 52.34 |
| 6232-032-034 | 9574 | KARMONT AVE | 1 | 22.0 | 52.34 |
| 6232-032-035 | 9572 | KARMONT AVE | 1 | 22.0 | 52.34 |
| 6232-032-036 | 9570 | KARMONT AVE | 1 | 22.0 | 52.34 |
| 6232-032-037 | 9552 | KARMONT AVE | 1 | 22.0 | 52.34 |
| 6232-032-038 | 9554 | KARMONT AVE | 1 | 22.0 | 52.34 |
| 6232-032-039 | 9556 | KARMONT AVE | 1 | 22.0 | 52.34 |
| 6232-032-040 | 9558 | KARMONT AVE | 1 | 22.0 | 52.34 |
| 6232-032-041 | 9560 | KARMONT AVE | 1 | 22.0 | 52.34 |
| 6232-032-042 | 9562 | KARMONT AVE | 1 | 22.0 | 52.34 |
| 6232-032-043 | 9564 | KARMONT AVE | 1 | 22.0 | 52.34 |
| 6232-032-044 | 9566 | KARMONT AVE | 1 | 22.0 | 52.34 |
| 6232-032-045 | 9568 | KARMONT AVE | 1 | 22.0 | 52.34 |
| 6232-032-046 | 9612 | KARMONT AVE | 1 | 22.0 | 52.34 |
| 6232-032-047 | 9610 | KARMONT AVE | 1 | 22.0 | 52.34 |
| 6232-032-048 | 9608 | KARMONT AVE | 1 | 22.0 | 52.34 |
| 6232-032-049 | 9604 | KARMONT AVE | 1 | 22.0 | 52.34 |
| 6232-032-050 | 9602 | KARMONT AVE | 1 | 22.0 | 52.34 |
| 6232-032-051 | 9628 | KARMONT AVE | 1 | 22.0 | 52.34 |
| 6232-032-052 | 9626 | KARMONT AVE | 1 | 22.0 | 52.34 |
| 6232-032-053 | 9624 | KARMONT AVE | 1 | 22.0 | 52.34 |
| 6232-032-054 | 9622 | KARMONT AVE | 1 | 22.0 | 52.34 |
| 6232-032-055 | 9620 | KARMONT AVE | 1 | 22.0 | 52.34 |
| 6232-032-056 | 9618 | KARMONT AVE | 1 | 22.0 | 52.34 |
| 6232-032-057 | 9614 | KARMONT AVE | 1 | 22.0 | 52.34 |
| 6232-032-058 | 9646 | KARMONT AVE | 1 | 22.0 | 52.34 |
| 6232-032-059 | 9650 | KARMONT AVE | 1 | 22.0 | 52.34 |
| 6232-032-060 | 9652 | KARMONT AVE | 1 | 22.0 | 52.34 |
| 6232-032-061 | 9654 | KARMONT AVE | 1 | 22.0 | 52.34 |
| 6232-032-062 | 9656 | KARMONT AVE | 1 | 22.0 | 52.34 |
| 6232-032-063 | 9658 | KARMONT AVE | 1 | 22.0 | 52.34 |
| 6232-032-064 | 9660 | KARMONT AVE | 1 | 22.0 | 52.34 |
| 6232-032-065 | 9662 | KARMONT AVE | 1 | 22.0 | 52.34 |
| 6232-032-066 | 9642 | KARMONT AVE | 1 | 22.0 | 52.34 |
| 6232-032-067 | 9640 | KARMONT AVE | 1 | 22.0 | 52.34 |
| 6232-032-068 | 9638 | KARMONT AVE | 1 | 22.0 | 52.34 |
| 6232-032-069 | 9636 | KARMONT AVE | 1 | 22.0 | 52.34 |
| 6232-032-070 | 9634 | KARMONT AVE | 1 | 22.0 | 52.34 |
| 6232-032-071 | 9632 | KARMONT AVE | 1 | 22.0 | 52.34 |
| 6232-032-072 | 9630 | KARMONT AVE | 1 | 22.0 | 52.34 |
| 6232-032-079 | 9629 | KARMONT AVE | 1 | 22.0 | 52.34 |
| 6232-032-080 | 9627 | KARMONT AVE | 1 | 22.0 | 52.34 |
| 6232-032-081 | 9625 | KARMONT AVE | 1 | 22.0 | 52.34 |
| 6232-032-082 | 9623 | KARMONT AVE | 1 | 22.0 | 52.34 |
| 6232-032-083 | 9621 | KARMONT AVE | 1 | 22.0 | 52.34 |
| 6232-032-084 | 9619 | KARMONT AVE | 1 | 22.0 | 52.34 |
| 6232-032-085 | 9617 | KARMONT AVE | 1 | 22.0 | 52.34 |
| 6232-032-086 | 9611 | KARMONT AVE | 1 | 22.0 | 52.34 |
| 6232-032-087 | 9557 | KARMONT AVE | 1 | 22.0 | 52.34 |
| 6232-033-001 | 9741 | KARMONT AVE | 1 | 22.0 | 52.34 |

| | | | | | |
|--------------|-------|--------------------|---|--------|----------|
| 6232-033-002 | 9743 | KARMONT AVE | 1 | 22.0 | 52.34 |
| 6232-033-003 | 9745 | KARMONT AVE | 1 | 22.0 | 52.34 |
| 6232-033-006 | 9749 | KARMONT AVE | 1 | 22.0 | 52.34 |
| 6232-033-007 | 9751 | KARMONT AVE | 1 | 22.0 | 52.34 |
| 6232-033-008 | 9753 | KARMONT AVE | 1 | 22.0 | 52.34 |
| 6232-033-009 | 9755 | KARMONT AVE | 1 | 22.0 | 52.34 |
| 6232-033-010 | 9721 | KARMONT AVE | 1 | 22.0 | 52.34 |
| 6232-033-011 | 9723 | KARMONT AVE | 1 | 22.0 | 52.34 |
| 6232-033-012 | 9725 | KARMONT AVE | 1 | 22.0 | 52.34 |
| 6232-033-013 | 9727 | KARMONT AVE | 1 | 22.0 | 52.34 |
| 6232-033-016 | 9731 | KARMONT AVE | 1 | 22.0 | 52.34 |
| 6232-033-017 | 9733 | KARMONT AVE | 1 | 22.0 | 52.34 |
| 6232-033-018 | 9735 | KARMONT AVE | 1 | 22.0 | 52.34 |
| 6232-033-019 | 9633 | KARMONT AVE | 1 | 22.0 | 52.34 |
| 6232-033-020 | 9635 | KARMONT AVE | 1 | 22.0 | 52.34 |
| 6232-033-021 | 9637 | KARMONT AVE | 1 | 22.0 | 52.34 |
| 6232-033-024 | 9641 | KARMONT AVE | 1 | 22.0 | 52.34 |
| 6232-033-025 | 9643 | KARMONT AVE | 1 | 22.0 | 52.34 |
| 6232-033-026 | 9645 | KARMONT AVE | 1 | 22.0 | 52.34 |
| 6232-033-027 | 9647 | KARMONT AVE | 1 | 22.0 | 52.34 |
| 6232-033-028 | 9702 | KARMONT AVE | 1 | 22.0 | 52.34 |
| 6232-033-029 | 9704 | KARMONT AVE | 1 | 22.0 | 52.34 |
| 6232-033-030 | 9706 | KARMONT AVE | 1 | 22.0 | 52.34 |
| 6232-033-031 | 9708 | KARMONT AVE | 1 | 22.0 | 52.34 |
| 6232-033-032 | 9710 | KARMONT AVE | 1 | 22.0 | 52.34 |
| 6232-033-033 | 9712 | KARMONT AVE | 1 | 22.0 | 52.34 |
| 6232-033-034 | 9716 | KARMONT AVE | 1 | 22.0 | 52.34 |
| 6232-033-035 | 9718 | KARMONT AVE | 1 | 22.0 | 52.34 |
| 6232-033-036 | 9720 | KARMONT AVE | 1 | 22.0 | 52.34 |
| 6232-033-037 | 9722 | KARMONT AVE | 1 | 22.0 | 52.34 |
| 6232-033-038 | 9724 | KARMONT AVE | 1 | 22.0 | 52.34 |
| 6232-033-039 | 9726 | KARMONT AVE | 1 | 22.0 | 52.34 |
| 6232-033-040 | 9728 | KARMONT AVE | 1 | 22.0 | 52.34 |
| 6232-033-041 | 9730 | KARMONT AVE | 1 | 22.0 | 52.34 |
| 6232-033-042 | 9746 | KARMONT AVE | 1 | 22.0 | 52.34 |
| 6232-033-043 | 9744 | KARMONT AVE | 1 | 22.0 | 52.34 |
| 6232-033-044 | 9742 | KARMONT AVE | 1 | 22.0 | 52.34 |
| 6232-033-045 | 9740 | KARMONT AVE | 1 | 22.0 | 52.34 |
| 6232-033-046 | 9738 | KARMONT AVE | 1 | 22.0 | 52.34 |
| 6232-033-047 | 9736 | KARMONT AVE | 1 | 22.0 | 52.34 |
| 6232-033-048 | 9768 | KARMONT AVE | 1 | 22.0 | 52.34 |
| 6232-033-049 | 9764 | KARMONT AVE | 1 | 22.0 | 52.34 |
| 6232-033-050 | 9762 | KARMONT AVE | 1 | 22.0 | 52.34 |
| 6232-033-051 | 9760 | KARMONT AVE | 1 | 22.0 | 52.34 |
| 6232-033-052 | 9758 | KARMONT AVE | 1 | 22.0 | 52.34 |
| 6232-033-053 | 9756 | KARMONT AVE | 1 | 22.0 | 52.34 |
| 6232-033-054 | 9754 | KARMONT AVE | 1 | 22.0 | 52.34 |
| 6232-033-055 | 9752 | KARMONT AVE | 1 | 22.0 | 52.34 |
| 6232-033-056 | 9750 | KARMONT AVE | 1 | 22.0 | 52.34 |
| 6232-033-062 | 9747 | KARMONT AVE | 1 | 22.0 | 52.34 |
| 6232-033-063 | 9729 | KARMONT AVE | 1 | 22.0 | 52.34 |
| 6232-033-064 | 9639 | KARMONT AVE | 1 | 22.0 | 52.34 |
| 6233-001-003 | | NO SITUS AVAILABLE | 1 | 20.0 | 47.58 |
| 6233-001-016 | | NO SITUS AVAILABLE | 1 | 70.0 | 166.52 |
| 6233-001-272 | | NO SITUS AVAILABLE | 1 | 100.0 | 237.89 |
| 6233-001-275 | | NO SITUS AVAILABLE | 1 | 100.0 | 237.89 |
| 6233-002-003 | 10615 | RUCHTI RD | 1 | 433.12 | 1,030.35 |
| 6233-002-006 | 10000 | W FRONTAGE RD | 1 | 435.0 | 1,034.82 |
| 6233-003-005 | 10126 | W FRONTAGE RD | 1 | 160.0 | 380.62 |
| 6233-003-006 | | NO SITUS AVAILABLE | 1 | 280.0 | 666.09 |
| 6233-003-007 | | NO SITUS AVAILABLE | 1 | 162.0 | 385.38 |
| 6233-003-008 | | NO SITUS AVAILABLE | 1 | 102.0 | 242.65 |
| 6233-003-013 | 10524 | SESSLER ST | 1 | 99.4 | 236.46 |

| | | | | | |
|--------------|-------|--------------|---|-------|----------|
| 6233-003-016 | 10533 | SESSLER ST | 1 | 398.0 | 946.80 |
| 6233-003-017 | 10520 | SESSLER ST | 1 | 640.0 | 1,522.50 |
| 6233-003-019 | 10530 | SESSLER ST | 1 | 428.0 | 1,018.17 |
| 6233-004-001 | 10263 | KARMONT AVE | 1 | 52.0 | 123.70 |
| 6233-004-002 | 10257 | KARMONT AVE | 1 | 52.0 | 123.70 |
| 6233-004-003 | 10253 | KARMONT AVE | 1 | 52.0 | 123.70 |
| 6233-004-004 | 10247 | KARMONT AVE | 1 | 52.0 | 123.70 |
| 6233-004-005 | 10243 | KARMONT AVE | 1 | 52.0 | 123.70 |
| 6233-004-006 | 10237 | KARMONT AVE | 1 | 52.0 | 123.70 |
| 6233-004-007 | 10233 | KARMONT AVE | 1 | 50.0 | 118.95 |
| 6233-004-008 | 10227 | KARMONT AVE | 1 | 50.0 | 118.95 |
| 6233-004-009 | 10223 | KARMONT AVE | 1 | 50.0 | 118.95 |
| 6233-004-010 | 10219 | KARMONT AVE | 1 | 50.0 | 118.95 |
| 6233-004-011 | 10215 | KARMONT AVE | 1 | 50.0 | 118.95 |
| 6233-004-012 | 10209 | KARMONT AVE | 1 | 57.0 | 135.60 |
| 6233-004-013 | 10201 | KARMONT AVE | 1 | 65.0 | 154.63 |
| 6233-005-002 | 10431 | KARMONT AVE | 1 | 52.0 | 123.70 |
| 6233-005-003 | 10427 | KARMONT AVE | 1 | 52.0 | 123.70 |
| 6233-005-004 | 10423 | KARMONT AVE | 1 | 50.0 | 118.95 |
| 6233-005-005 | 10417 | KARMONT AVE | 1 | 55.0 | 130.84 |
| 6233-005-006 | 10413 | KARMONT AVE | 1 | 52.0 | 123.70 |
| 6233-005-007 | 10407 | KARMONT AVE | 1 | 52.0 | 123.70 |
| 6233-005-008 | 10401 | KARMONT AVE | 1 | 52.0 | 123.70 |
| 6233-005-009 | 10347 | KARMONT AVE | 1 | 52.0 | 123.70 |
| 6233-005-010 | 10341 | KARMONT AVE | 1 | 52.0 | 123.70 |
| 6233-005-011 | 10337 | KARMONT AVE | 1 | 52.0 | 123.70 |
| 6233-005-012 | 10331 | KARMONT AVE | 1 | 52.0 | 123.70 |
| 6233-005-013 | 10325 | KARMONT AVE | 1 | 52.0 | 123.70 |
| 6233-005-014 | 10321 | KARMONT AVE | 1 | 52.0 | 123.70 |
| 6233-005-015 | 10315 | KARMONT AVE | 1 | 52.0 | 123.70 |
| 6233-005-016 | 10311 | KARMONT AVE | 1 | 55.0 | 130.84 |
| 6233-005-017 | 10307 | KARMONT AVE | 1 | 55.0 | 130.84 |
| 6233-005-018 | 10301 | KARMONT AVE | 1 | 52.0 | 123.70 |
| 6233-006-001 | 5716 | GLADY ST | 1 | 65.0 | 154.63 |
| 6233-006-002 | 5712 | GLADY ST | 1 | 52.0 | 123.70 |
| 6233-006-003 | 5706 | GLADY ST | 1 | 52.0 | 123.70 |
| 6233-006-004 | 5700 | GLADY ST | 1 | 50.0 | 118.95 |
| 6233-006-005 | 10559 | KARMONT AVE | 1 | 50.0 | 118.95 |
| 6233-006-006 | 10555 | KARMONT AVE | 1 | 50.0 | 118.95 |
| 6233-006-007 | 10551 | KARMONT AVE | 1 | 50.0 | 118.95 |
| 6233-006-008 | 10545 | KARMONT AVE | 1 | 50.0 | 118.95 |
| 6233-006-009 | 10541 | KARMONT AVE | 1 | 50.0 | 118.95 |
| 6233-006-010 | 10537 | KARMONT AVE | 1 | 52.0 | 123.70 |
| 6233-006-011 | 10533 | KARMONT AVE | 1 | 52.0 | 123.70 |
| 6233-006-012 | 10527 | KARMONT AVE | 1 | 52.0 | 123.70 |
| 6233-006-013 | 10521 | KARMONT AVE | 1 | 52.0 | 123.70 |
| 6233-006-014 | 10517 | KARMONT AVE | 1 | 52.0 | 123.70 |
| 6233-006-015 | 10511 | KARMONT AVE | 1 | 52.0 | 123.70 |
| 6233-006-016 | 10507 | KARMONT AVE | 1 | 52.0 | 123.70 |
| 6233-006-017 | 10501 | KARMONT AVE | 1 | 52.0 | 123.70 |
| 6233-007-001 | 10547 | GARFIELD AVE | 1 | 55.0 | 130.84 |
| 6233-007-002 | 10543 | GARFIELD AVE | 1 | 52.0 | 123.70 |
| 6233-007-003 | 10537 | GARFIELD AVE | 1 | 52.0 | 123.70 |
| 6233-007-004 | 10533 | GARFIELD AVE | 1 | 52.0 | 123.70 |
| 6233-007-005 | 10527 | GARFIELD AVE | 1 | 52.0 | 123.70 |
| 6233-007-006 | 10521 | GARFIELD AVE | 1 | 52.0 | 123.70 |
| 6233-007-007 | 10517 | GARFIELD AVE | 1 | 52.0 | 123.70 |
| 6233-007-008 | 10511 | GARFIELD AVE | 1 | 52.0 | 123.70 |
| 6233-007-009 | 10507 | GARFIELD AVE | 1 | 52.0 | 123.70 |
| 6233-007-010 | 10501 | GARFIELD AVE | 1 | 53.0 | 126.08 |
| 6233-007-011 | 10435 | GARFIELD AVE | 1 | 55.0 | 130.84 |
| 6233-007-012 | 10431 | GARFIELD AVE | 1 | 55.0 | 130.84 |
| 6233-007-013 | 10425 | GARFIELD AVE | 1 | 55.0 | 130.84 |

| | | | | | |
|--------------|-------|--------------|---|-------|--------|
| 6233-007-014 | 10419 | GARFIELD AVE | 1 | 55.0 | 130.84 |
| 6233-007-015 | 10415 | GARFIELD AVE | 1 | 55.0 | 130.84 |
| 6233-007-016 | 10409 | GARFIELD AVE | 1 | 55.0 | 130.84 |
| 6233-007-017 | 10401 | GARFIELD AVE | 1 | 55.0 | 130.84 |
| 6233-007-018 | 10400 | RICHL EE AVE | 1 | 55.0 | 130.84 |
| 6233-007-019 | 10406 | RICHL EE AVE | 1 | 50.0 | 118.95 |
| 6233-007-020 | 10412 | RICHL EE AVE | 1 | 50.0 | 118.95 |
| 6233-007-021 | 10418 | RICHL EE AVE | 1 | 50.0 | 118.95 |
| 6233-007-022 | 10422 | RICHL EE AVE | 1 | 50.0 | 118.95 |
| 6233-007-023 | 10428 | RICHL EE AVE | 1 | 50.0 | 118.95 |
| 6233-007-024 | 10432 | RICHL EE AVE | 1 | 50.0 | 118.95 |
| 6233-007-025 | 10504 | RICHL EE AVE | 1 | 51.0 | 121.32 |
| 6233-007-026 | 10508 | RICHL EE AVE | 1 | 51.0 | 121.32 |
| 6233-007-027 | 10514 | RICHL EE AVE | 1 | 51.0 | 121.32 |
| 6233-007-028 | 10518 | RICHL EE AVE | 1 | 51.0 | 121.32 |
| 6233-007-029 | 10524 | RICHL EE AVE | 1 | 51.0 | 121.32 |
| 6233-007-030 | 10528 | RICHL EE AVE | 1 | 51.0 | 121.32 |
| 6233-007-031 | 10534 | RICHL EE AVE | 1 | 51.0 | 121.32 |
| 6233-007-032 | 10538 | RICHL EE AVE | 1 | 51.0 | 121.32 |
| 6233-007-033 | 10544 | RICHL EE AVE | 1 | 51.0 | 121.32 |
| 6233-007-034 | 10548 | RICHL EE AVE | 1 | 57.0 | 135.60 |
| 6233-008-001 | 10537 | RICHL EE AVE | 1 | 70.0 | 166.52 |
| 6233-008-002 | 10531 | RICHL EE AVE | 1 | 60.0 | 142.73 |
| 6233-008-003 | 10525 | RICHL EE AVE | 1 | 53.0 | 126.08 |
| 6233-008-004 | 10519 | RICHL EE AVE | 1 | 53.0 | 126.08 |
| 6233-008-005 | 10515 | RICHL EE AVE | 1 | 53.0 | 126.08 |
| 6233-008-006 | 10509 | RICHL EE AVE | 1 | 53.0 | 126.08 |
| 6233-008-007 | 10503 | RICHL EE AVE | 1 | 53.0 | 126.08 |
| 6233-008-008 | 10431 | RICHL EE AVE | 1 | 56.0 | 133.22 |
| 6233-008-009 | 10427 | RICHL EE AVE | 1 | 56.0 | 133.22 |
| 6233-008-010 | 10421 | RICHL EE AVE | 1 | 56.0 | 133.22 |
| 6233-008-011 | 10415 | RICHL EE AVE | 1 | 56.0 | 133.22 |
| 6233-008-012 | 10409 | RICHL EE AVE | 1 | 56.0 | 133.22 |
| 6233-008-013 | 10403 | RICHL EE AVE | 1 | 60.0 | 142.73 |
| 6233-008-014 | 10400 | RENOA AVE | 1 | 59.0 | 140.36 |
| 6233-008-015 | 10406 | RENOA AVE | 1 | 58.0 | 137.98 |
| 6233-008-016 | 10412 | RENOA AVE | 1 | 58.0 | 137.98 |
| 6233-008-017 | 10418 | RENOA AVE | 1 | 52.0 | 123.70 |
| 6233-008-018 | 10424 | RENOA AVE | 1 | 50.0 | 118.95 |
| 6233-008-019 | 10428 | RENOA AVE | 1 | 50.0 | 118.95 |
| 6233-008-020 | 10434 | RENOA AVE | 1 | 51.0 | 121.32 |
| 6233-008-021 | 10440 | KARMONT AVE | 1 | 80.0 | 190.31 |
| 6233-008-022 | 10510 | KARMONT AVE | 1 | 60.0 | 142.73 |
| 6233-008-023 | 10516 | KARMONT AVE | 1 | 52.0 | 123.70 |
| 6233-008-024 | 10520 | KARMONT AVE | 1 | 52.0 | 123.70 |
| 6233-008-025 | 10526 | KARMONT AVE | 1 | 52.0 | 123.70 |
| 6233-008-026 | 10530 | KARMONT AVE | 1 | 55.0 | 130.84 |
| 6233-008-027 | 10536 | KARMONT AVE | 1 | 74.0 | 176.04 |
| 6233-008-028 | 10546 | KARMONT AVE | 1 | 102.0 | 242.65 |
| 6233-009-001 | 10351 | RENOA AVE | 1 | 55.0 | 130.84 |
| 6233-009-002 | 10345 | RENOA AVE | 1 | 58.0 | 137.98 |
| 6233-009-003 | 10337 | RENOA AVE | 1 | 62.0 | 147.49 |
| 6233-009-004 | 10331 | RENOA AVE | 1 | 67.0 | 159.39 |
| 6233-009-005 | 10323 | RENOA AVE | 1 | 71.0 | 168.90 |
| 6233-009-006 | 10315 | RENOA AVE | 1 | 84.0 | 199.83 |
| 6233-009-007 | 10301 | RENOA AVE | 1 | 90.0 | 214.10 |
| 6233-009-008 | 10310 | KARMONT AVE | 1 | 88.0 | 209.34 |
| 6233-009-009 | 10320 | KARMONT AVE | 1 | 67.0 | 159.39 |
| 6233-009-010 | 10326 | KARMONT AVE | 1 | 60.0 | 142.73 |
| 6233-009-011 | 10332 | KARMONT AVE | 1 | 55.0 | 130.84 |
| 6233-009-012 | 10338 | KARMONT AVE | 1 | 55.0 | 130.84 |
| 6233-009-013 | 10342 | KARMONT AVE | 1 | 55.0 | 130.84 |
| 6233-009-014 | 10400 | KARMONT AVE | 1 | 55.0 | 130.84 |

| | | | | | |
|--------------|-------|--------------|---|-------|--------|
| 6233-009-015 | 10404 | KARMONT AVE | 1 | 55.0 | 130.84 |
| 6233-009-016 | 10410 | KARMONT AVE | 1 | 55.0 | 130.84 |
| 6233-009-017 | 10416 | KARMONT AVE | 1 | 75.0 | 178.42 |
| 6233-009-018 | 10441 | RENOA AVE | 1 | 70.0 | 166.52 |
| 6233-009-019 | 10435 | RENOA AVE | 1 | 52.0 | 123.70 |
| 6233-009-020 | 10425 | RENOA AVE | 1 | 110.0 | 261.68 |
| 6233-009-021 | 10413 | RENOA AVE | 1 | 52.0 | 123.70 |
| 6233-009-022 | 10407 | RENOA AVE | 1 | 55.0 | 130.84 |
| 6233-009-023 | 10401 | RENOA AVE | 1 | 55.0 | 130.84 |
| 6233-009-024 | 10355 | RENOA AVE | 1 | 55.0 | 130.84 |
| 6233-010-001 | 10333 | RICHLIEE AVE | 1 | 60.0 | 142.73 |
| 6233-010-002 | 10327 | RICHLIEE AVE | 1 | 54.0 | 128.46 |
| 6233-010-003 | 10321 | RICHLIEE AVE | 1 | 54.0 | 128.46 |
| 6233-010-004 | 10315 | RICHLIEE AVE | 1 | 54.0 | 128.46 |
| 6233-010-005 | 10311 | RICHLIEE AVE | 1 | 54.0 | 128.46 |
| 6233-010-006 | 10305 | RICHLIEE AVE | 1 | 54.0 | 128.46 |
| 6233-010-007 | 10243 | RICHLIEE AVE | 1 | 53.0 | 126.08 |
| 6233-010-008 | 10237 | RICHLIEE AVE | 1 | 52.0 | 123.70 |
| 6233-010-009 | 10233 | RICHLIEE AVE | 1 | 52.0 | 123.70 |
| 6233-010-010 | 10227 | RICHLIEE AVE | 1 | 52.0 | 123.70 |
| 6233-010-011 | 10221 | RICHLIEE AVE | 1 | 52.0 | 123.70 |
| 6233-010-012 | 10215 | RICHLIEE AVE | 1 | 63.0 | 149.87 |
| 6233-010-013 | 10209 | RICHLIEE AVE | 1 | 106.0 | 252.16 |
| 6233-010-014 | 10242 | KARMONT AVE | 1 | 65.0 | 154.63 |
| 6233-010-015 | 10250 | KARMONT AVE | 1 | 52.0 | 123.70 |
| 6233-010-016 | 10256 | KARMONT AVE | 1 | 73.0 | 173.66 |
| 6233-010-017 | 10310 | RENOA AVE | 1 | 50.0 | 118.95 |
| 6233-010-018 | 10314 | RENOA AVE | 1 | 50.0 | 118.95 |
| 6233-010-019 | 10320 | RENOA AVE | 1 | 52.0 | 123.70 |
| 6233-010-020 | 10326 | RENOA AVE | 1 | 51.0 | 121.32 |
| 6233-010-021 | 10330 | RENOA AVE | 1 | 50.0 | 118.95 |
| 6233-010-022 | 10336 | RENOA AVE | 1 | 50.0 | 118.95 |
| 6233-010-023 | 10342 | RENOA AVE | 1 | 50.0 | 118.95 |
| 6233-010-024 | 10346 | RENOA AVE | 1 | 50.0 | 118.95 |
| 6233-010-025 | 10350 | RENOA AVE | 1 | 57.0 | 135.60 |
| 6233-011-001 | 10341 | GARFIELD AVE | 1 | 63.0 | 149.87 |
| 6233-011-002 | 10337 | GARFIELD AVE | 1 | 53.0 | 126.08 |
| 6233-011-003 | 10331 | GARFIELD AVE | 1 | 53.0 | 126.08 |
| 6233-011-004 | 10325 | GARFIELD AVE | 1 | 53.0 | 126.08 |
| 6233-011-005 | 10321 | GARFIELD AVE | 1 | 53.0 | 126.08 |
| 6233-011-006 | 10315 | GARFIELD AVE | 1 | 53.0 | 126.08 |
| 6233-011-007 | 10309 | GARFIELD AVE | 1 | 53.0 | 126.08 |
| 6233-011-008 | 10305 | GARFIELD AVE | 1 | 53.0 | 126.08 |
| 6233-011-009 | 10245 | GARFIELD AVE | 1 | 52.0 | 123.70 |
| 6233-011-010 | 10239 | GARFIELD AVE | 1 | 52.0 | 123.70 |
| 6233-011-011 | 10235 | GARFIELD AVE | 1 | 52.0 | 123.70 |
| 6233-011-012 | 10229 | GARFIELD AVE | 1 | 52.0 | 123.70 |
| 6233-011-013 | 10225 | GARFIELD AVE | 1 | 52.0 | 123.70 |
| 6233-011-014 | 10219 | GARFIELD AVE | 1 | 52.0 | 123.70 |
| 6233-011-015 | 10213 | GARFIELD AVE | 1 | 52.0 | 123.70 |
| 6233-011-016 | 10209 | GARFIELD AVE | 1 | 52.0 | 123.70 |
| 6233-011-017 | 10201 | GARFIELD AVE | 1 | 56.0 | 133.22 |
| 6233-011-018 | 10200 | RICHLIEE AVE | 1 | 58.0 | 137.98 |
| 6233-011-019 | 10206 | RICHLIEE AVE | 1 | 51.0 | 121.32 |
| 6233-011-020 | 10210 | RICHLIEE AVE | 1 | 51.0 | 121.32 |
| 6233-011-021 | 10216 | RICHLIEE AVE | 1 | 51.0 | 121.32 |
| 6233-011-022 | 10222 | RICHLIEE AVE | 1 | 51.0 | 121.32 |
| 6233-011-023 | 10226 | RICHLIEE AVE | 1 | 51.0 | 121.32 |
| 6233-011-024 | 10232 | RICHLIEE AVE | 1 | 51.0 | 121.32 |
| 6233-011-025 | 10236 | RICHLIEE AVE | 1 | 51.0 | 121.32 |
| 6233-011-027 | 10302 | RICHLIEE AVE | 1 | 50.0 | 118.95 |
| 6233-011-028 | 10308 | RICHLIEE AVE | 1 | 50.0 | 118.95 |
| 6233-011-029 | 10312 | RICHLIEE AVE | 1 | 50.0 | 118.95 |

| | | | | | |
|--------------|-------|--------------------|---|-------|--------|
| 6233-011-030 | 10318 | RICHL EE AVE | 1 | 50.0 | 118.95 |
| 6233-011-031 | 10322 | RICHL EE AVE | 1 | 50.0 | 118.95 |
| 6233-011-032 | 10328 | RICHL EE AVE | 1 | 50.0 | 118.95 |
| 6233-011-033 | 10332 | RICHL EE AVE | 1 | 59.0 | 140.36 |
| 6233-011-034 | 10242 | RICHL EE AVE | 1 | 43.74 | 104.05 |
| 6233-012-002 | 10236 | LEE LN | 1 | 50.0 | 118.95 |
| 6233-012-006 | 5823 | GATE LEE CIR | 1 | 33.0 | 78.50 |
| 6233-012-007 | 5819 | GATE LEE CIR | 1 | 33.0 | 78.50 |
| 6233-012-008 | 5815 | GATE LEE CIR | 1 | 60.0 | 142.73 |
| 6233-012-009 | 10146 | GARFIELD AVE | 1 | 121.0 | 287.85 |
| 6233-012-010 | 10200 | GARFIELD AVE | 1 | 106.0 | 252.16 |
| 6233-012-011 | 10206 | GARFIELD AVE | 1 | 115.0 | 273.57 |
| 6233-012-012 | 10214 | GARFIELD AVE | 1 | 115.0 | 273.57 |
| 6233-012-013 | 10220 | GARFIELD AVE | 1 | 106.0 | 252.16 |
| 6233-012-014 | 10226 | GARFIELD AVE | 1 | 106.0 | 252.16 |
| 6233-012-015 | 10232 | GARFIELD AVE | 1 | 106.0 | 252.16 |
| 6233-012-016 | 10236 | GARFIELD AVE | 1 | 106.0 | 252.16 |
| 6233-012-017 | 10242 | GARFIELD AVE | 1 | 106.0 | 252.16 |
| 6233-012-018 | 10302 | GARFIELD AVE | 1 | 106.0 | 252.16 |
| 6233-012-019 | 10306 | GARFIELD AVE | 1 | 111.0 | 264.06 |
| 6233-012-020 | 10312 | GARFIELD AVE | 1 | 115.0 | 273.57 |
| 6233-012-021 | 5814 | GATE LEE CIR | 1 | 52.0 | 123.70 |
| 6233-012-023 | 10232 | LEE LN | 1 | 52.0 | 123.70 |
| 6233-012-024 | 5818 | GATE LEE CIR | 1 | 33.0 | 78.50 |
| 6233-013-002 | 10324 | GARFIELD AVE | 1 | 98.0 | 233.13 |
| 6233-013-003 | 10404 | GARFIELD AVE | 1 | 92.0 | 218.86 |
| 6233-013-004 | 10414 | GARFIELD AVE | 1 | 55.0 | 130.84 |
| 6233-013-005 | 10420 | GARFIELD AVE | 1 | 52.0 | 123.70 |
| 6233-013-006 | 10426 | GARFIELD AVE | 1 | 52.0 | 123.70 |
| 6233-013-007 | 10430 | GARFIELD AVE | 1 | 89.0 | 211.72 |
| 6233-013-008 | 10328 | GARFIELD AVE | 1 | 118.0 | 280.71 |
| 6233-013-009 | 10332 | GARFIELD AVE | 1 | 120.0 | 285.47 |
| 6233-014-001 | 5817 | GLADY ST | 1 | 65.0 | 154.63 |
| 6233-014-002 | 5821 | GLADY ST | 1 | 52.0 | 123.70 |
| 6233-014-003 | 5827 | GLADY ST | 1 | 62.0 | 147.49 |
| 6233-014-004 | 5833 | GLADY ST | 1 | 88.0 | 209.34 |
| 6233-014-005 | 10549 | STONYBROOK AVE | 1 | 62.0 | 147.49 |
| 6233-014-006 | 10545 | STONYBROOK AVE | 1 | 52.0 | 123.70 |
| 6233-014-007 | 10539 | STONYBROOK AVE | 1 | 60.0 | 142.73 |
| 6233-014-008 | | NO SITUS AVAILABLE | 1 | 15.0 | 35.68 |
| 6233-014-009 | 10525 | STONYBROOK AVE | 1 | 45.0 | 107.05 |
| 6233-014-010 | 10523 | STONYBROOK AVE | 1 | 133.0 | 316.39 |
| 6233-014-011 | 10500 | GARFIELD AVE | 1 | 59.0 | 140.36 |
| 6233-014-012 | 10506 | GARFIELD AVE | 1 | 54.0 | 128.46 |
| 6233-014-013 | 10512 | GARFIELD AVE | 1 | 54.0 | 128.46 |
| 6233-014-014 | 10516 | GARFIELD AVE | 1 | 54.0 | 128.46 |
| 6233-014-015 | 10522 | GARFIELD AVE | 1 | 54.0 | 128.46 |
| 6233-014-016 | 10528 | GARFIELD AVE | 1 | 54.0 | 128.46 |
| 6233-014-017 | 10534 | GARFIELD AVE | 1 | 54.0 | 128.46 |
| 6233-014-018 | 10538 | GARFIELD AVE | 1 | 54.0 | 128.46 |
| 6233-014-019 | 10544 | GARFIELD AVE | 1 | 60.0 | 142.73 |
| 6233-015-001 | 10514 | STONYBROOK AVE | 1 | 45.0 | 107.05 |
| 6233-015-002 | 10518 | STONYBROOK AVE | 1 | 52.0 | 123.70 |
| 6233-015-003 | 10522 | STONYBROOK AVE | 1 | 52.0 | 123.70 |
| 6233-015-004 | 10528 | STONYBROOK AVE | 1 | 52.0 | 123.70 |
| 6233-015-005 | 10532 | STONYBROOK AVE | 1 | 52.0 | 123.70 |
| 6233-015-006 | 10538 | STONYBROOK AVE | 1 | 52.0 | 123.70 |
| 6233-015-007 | 10544 | STONYBROOK AVE | 1 | 52.0 | 123.70 |
| 6233-015-008 | 10548 | STONYBROOK AVE | 1 | 52.0 | 123.70 |
| 6233-015-009 | 10554 | STONYBROOK AVE | 1 | 52.0 | 123.70 |
| 6233-015-010 | 10558 | STONYBROOK AVE | 1 | 45.0 | 107.05 |
| 6233-015-011 | 10562 | STONYBROOK AVE | 1 | 40.0 | 95.16 |
| 6233-015-012 | 5840 | GLADY ST | 1 | 40.0 | 95.16 |

| | | | | | |
|--------------|-------|----------------|---|--------|--------|
| 6233-015-013 | 5836 | GLADY ST | 1 | 40.0 | 95.16 |
| 6233-015-014 | 5832 | GLADY ST | 1 | 50.0 | 118.95 |
| 6233-015-015 | 5828 | GLADY ST | 1 | 55.0 | 130.84 |
| 6233-015-016 | 5822 | GLADY ST | 1 | 55.0 | 130.84 |
| 6233-015-017 | 5816 | GLADY ST | 1 | 55.0 | 130.84 |
| 6233-015-018 | 5812 | GLADY ST | 1 | 55.0 | 130.84 |
| 6233-015-019 | 5806 | GLADY ST | 1 | 55.0 | 130.84 |
| 6233-015-020 | 5800 | GLADY ST | 1 | 60.0 | 142.73 |
| 6233-016-001 | 10560 | STONYBROOK AVE | 1 | 205.16 | 488.06 |
| 6233-016-002 | 5801 | MEADOW RD | 1 | 56.0 | 133.22 |
| 6233-016-003 | 5803 | MEADOW RD | 1 | 50.0 | 118.95 |
| 6233-016-004 | 5807 | MEADOW RD | 1 | 50.0 | 118.95 |
| 6233-016-005 | 5811 | MEADOW RD | 1 | 50.0 | 118.95 |
| 6233-016-006 | 10641 | CASSINA AVE | 1 | 90.0 | 214.10 |
| 6233-016-007 | 10637 | CASSINA AVE | 1 | 50.0 | 118.95 |
| 6233-016-008 | 10631 | CASSINA AVE | 1 | 50.0 | 118.95 |
| 6233-016-009 | 10627 | CASSINA AVE | 1 | 50.0 | 118.95 |
| 6233-016-010 | 10621 | CASSINA AVE | 1 | 50.0 | 118.95 |
| 6233-016-011 | 10617 | CASSINA AVE | 1 | 55.0 | 130.84 |
| 6233-016-012 | 10611 | CASSINA AVE | 1 | 40.0 | 95.16 |
| 6233-016-013 | 10600 | BEAK AVE | 1 | 42.0 | 99.91 |
| 6233-016-014 | 10604 | BEAK AVE | 1 | 45.0 | 107.05 |
| 6233-016-015 | 10608 | BEAK AVE | 1 | 46.0 | 109.43 |
| 6233-016-016 | 10610 | BEAK AVE | 1 | 42.0 | 99.91 |
| 6233-016-017 | 10612 | BEAK AVE | 1 | 42.0 | 99.91 |
| 6233-016-018 | 10614 | BEAK AVE | 1 | 42.0 | 99.91 |
| 6233-016-019 | 10618 | BEAK AVE | 1 | 50.0 | 118.95 |
| 6233-016-020 | 10624 | BEAK AVE | 1 | 50.0 | 118.95 |
| 6233-016-021 | 10628 | BEAK AVE | 1 | 50.0 | 118.95 |
| 6233-016-022 | 10632 | BEAK AVE | 1 | 50.0 | 118.95 |
| 6233-016-023 | 10636 | BEAK AVE | 1 | 50.0 | 118.95 |
| 6233-016-024 | 10644 | BEAK AVE | 1 | 46.0 | 109.43 |
| 6233-016-025 | 10700 | BEAK AVE | 1 | 48.0 | 114.19 |
| 6233-016-026 | 10637 | BEAK AVE | 1 | 50.0 | 118.95 |
| 6233-016-027 | 10646 | CASSINA AVE | 1 | 50.0 | 118.95 |
| 6233-016-028 | 10640 | CASSINA AVE | 1 | 51.0 | 121.32 |
| 6233-016-029 | 10633 | BEAK AVE | 1 | 59.0 | 140.36 |
| 6233-016-030 | 10627 | BEAK AVE | 1 | 76.0 | 180.80 |
| 6233-016-031 | 10636 | CASSINA AVE | 1 | 66.0 | 157.01 |
| 6233-016-032 | 10630 | CASSINA AVE | 1 | 51.0 | 121.32 |
| 6233-016-033 | 10615 | BEAK AVE | 1 | 80.0 | 190.31 |
| 6233-017-001 | 10706 | BEAK AVE | 1 | 50.0 | 118.95 |
| 6233-017-002 | 10710 | BEAK AVE | 1 | 50.0 | 118.95 |
| 6233-017-003 | 10716 | BEAK AVE | 1 | 50.0 | 118.95 |
| 6233-017-004 | 10720 | BEAK AVE | 1 | 50.0 | 118.95 |
| 6233-017-005 | 10726 | BEAK AVE | 1 | 50.0 | 118.95 |
| 6233-017-006 | 10730 | BEAK AVE | 1 | 50.0 | 118.95 |
| 6233-017-007 | 10736 | BEAK AVE | 1 | 50.0 | 118.95 |
| 6233-017-008 | 10740 | BEAK AVE | 1 | 45.0 | 107.05 |
| 6233-017-009 | 10744 | BEAK AVE | 1 | 45.0 | 107.05 |
| 6233-017-010 | 10800 | BEAK AVE | 1 | 48.0 | 114.19 |
| 6233-017-011 | 10804 | BEAK AVE | 1 | 50.0 | 118.95 |
| 6233-017-012 | 5901 | LEEDS ST | 1 | 61.0 | 145.11 |
| 6233-017-013 | 5909 | LEEDS ST | 1 | 50.0 | 118.95 |
| 6233-017-014 | 5915 | LEEDS ST | 1 | 50.0 | 118.95 |
| 6233-017-015 | 5921 | LEEDS ST | 1 | 65.0 | 154.63 |
| 6233-017-016 | 5951 | IMPERIAL HWY | 1 | 120.0 | 285.47 |
| 6233-017-018 | 5941 | IMPERIAL HWY | 1 | 200.0 | 475.78 |
| 6233-017-019 | 5935 | IMPERIAL HWY | 1 | 160.0 | 380.62 |
| 6233-018-001 | 10731 | BEAK AVE | 1 | 174.0 | 413.93 |
| 6233-018-002 | 10745 | BEAK AVE | 1 | 50.0 | 118.95 |
| 6233-018-003 | 10801 | BEAK AVE | 1 | 50.0 | 118.95 |
| 6233-018-004 | 10805 | BEAK AVE | 1 | 50.0 | 118.95 |

| | | | | | |
|--------------|-------|--------------------|---|-------|----------|
| 6233-018-005 | 10811 | BEAK AVE | 1 | 50.0 | 118.95 |
| 6233-018-006 | 10815 | BEAK AVE | 1 | 50.0 | 118.95 |
| 6233-018-007 | 10821 | BEAK AVE | 1 | 45.0 | 107.05 |
| 6233-018-008 | 5923 | IMPERIAL HWY | 1 | 55.0 | 130.84 |
| 6233-018-009 | 5915 | IMPERIAL HWY | 1 | 50.0 | 118.95 |
| 6233-018-010 | 5911 | IMPERIAL HWY | 1 | 50.0 | 118.95 |
| 6233-018-011 | | NO SITUS AVAILABLE | 1 | 50.0 | 118.95 |
| 6233-018-012 | 5903 | IMPERIAL HWY | 1 | 58.0 | 137.98 |
| 6233-018-013 | 10818 | AMERY AVE | 1 | 76.0 | 180.80 |
| 6233-018-014 | 10814 | AMERY AVE | 1 | 50.0 | 118.95 |
| 6233-018-015 | 10800 | AMERY AVE | 1 | 50.0 | 118.95 |
| 6233-018-016 | 10746 | AMERY AVE | 1 | 50.0 | 118.95 |
| 6233-018-017 | 10740 | AMERY AVE | 1 | 50.0 | 118.95 |
| 6233-018-018 | 10736 | AMERY AVE | 1 | 50.0 | 118.95 |
| 6233-018-019 | 10730 | AMERY AVE | 1 | 50.0 | 118.95 |
| 6233-018-020 | 10726 | AMERY AVE | 1 | 50.0 | 118.95 |
| 6233-018-021 | 10720 | AMERY AVE | 1 | 50.0 | 118.95 |
| 6233-018-022 | 10716 | AMERY AVE | 1 | 50.0 | 118.95 |
| 6233-018-023 | 10707 | BEAK AVE | 1 | 132.0 | 314.01 |
| 6233-019-001 | 10705 | AMERY AVE | 1 | 73.0 | 173.66 |
| 6233-019-002 | 10709 | AMERY AVE | 1 | 50.0 | 118.95 |
| 6233-019-003 | 10715 | AMERY AVE | 1 | 50.0 | 118.95 |
| 6233-019-004 | 10721 | AMERY AVE | 1 | 50.0 | 118.95 |
| 6233-019-005 | 10727 | AMERY AVE | 1 | 50.0 | 118.95 |
| 6233-019-006 | 10731 | AMERY AVE | 1 | 50.0 | 118.95 |
| 6233-019-007 | 10737 | AMERY AVE | 1 | 50.0 | 118.95 |
| 6233-019-008 | 10741 | AMERY AVE | 1 | 50.0 | 118.95 |
| 6233-019-009 | 10747 | AMERY AVE | 1 | 50.0 | 118.95 |
| 6233-019-010 | 10801 | AMERY AVE | 1 | 50.0 | 118.95 |
| 6233-019-011 | 10815 | AMERY AVE | 1 | 50.0 | 118.95 |
| 6233-019-012 | 10819 | AMERY AVE | 1 | 45.0 | 107.05 |
| 6233-019-018 | 10818 | CASSINA AVE | 1 | 72.0 | 171.28 |
| 6233-019-019 | 10800 | CASSINA AVE | 1 | 50.0 | 118.95 |
| 6233-019-020 | 10748 | CASSINA AVE | 1 | 50.0 | 118.95 |
| 6233-019-021 | 10740 | CASSINA AVE | 1 | 50.0 | 118.95 |
| 6233-019-022 | 10736 | CASSINA AVE | 1 | 50.0 | 118.95 |
| 6233-019-023 | 10730 | CASSINA AVE | 1 | 50.0 | 118.95 |
| 6233-019-024 | 10726 | CASSINA AVE | 1 | 50.0 | 118.95 |
| 6233-019-025 | 10720 | CASSINA AVE | 1 | 50.0 | 118.95 |
| 6233-019-026 | 10716 | CASSINA AVE | 1 | 50.0 | 118.95 |
| 6233-019-027 | 10710 | CASSINA AVE | 1 | 50.0 | 118.95 |
| 6233-019-028 | 10706 | CASSINA AVE | 1 | 50.0 | 118.95 |
| 6233-019-029 | 10700 | CASSINA AVE | 1 | 45.0 | 107.05 |
| 6233-019-030 | 5853 | IMPERIAL HWY | 1 | 500.0 | 1,189.45 |
| 6233-020-001 | 10705 | CASSINA AVE | 1 | 63.0 | 149.87 |
| 6233-020-002 | 10709 | CASSINA AVE | 1 | 50.0 | 118.95 |
| 6233-020-003 | 10717 | CASSINA AVE | 1 | 50.0 | 118.95 |
| 6233-020-004 | 10721 | CASSINA AVE | 1 | 50.0 | 118.95 |
| 6233-020-005 | 10727 | CASSINA AVE | 1 | 50.0 | 118.95 |
| 6233-020-006 | 10731 | CASSINA AVE | 1 | 50.0 | 118.95 |
| 6233-020-007 | 10735 | CASSINA AVE | 1 | 50.0 | 118.95 |
| 6233-020-008 | 10739 | CASSINA AVE | 1 | 50.0 | 118.95 |
| 6233-020-009 | 10745 | CASSINA AVE | 1 | 50.0 | 118.95 |
| 6233-020-010 | 10801 | CASSINA AVE | 1 | 50.0 | 118.95 |
| 6233-020-011 | 10807 | CASSINA AVE | 1 | 50.0 | 118.95 |
| 6233-020-014 | 10821 | CASSINA AVE | 1 | 55.0 | 130.84 |
| 6233-020-015 | 5839 | IMPERIAL HWY | 1 | 50.0 | 118.95 |
| 6233-020-016 | 5833 | IMPERIAL HWY # B | 1 | 50.0 | 118.95 |
| 6233-020-017 | 5825 | IMPERIAL HWY | 1 | 101.0 | 240.27 |
| 6233-020-018 | 10820 | MADGE AVE | 1 | 60.0 | 142.73 |
| 6233-020-019 | 10814 | MADGE AVE | 1 | 50.0 | 118.95 |
| 6233-020-020 | 10810 | MADGE AVE | 1 | 50.0 | 118.95 |
| 6233-020-021 | 10806 | MADGE AVE | 1 | 50.0 | 118.95 |

| | | | | | |
|--------------|-------|--------------------|---|--------|--------|
| 6233-020-022 | 10800 | MADGE AVE | 1 | 50.0 | 118.95 |
| 6233-020-023 | 10756 | MADGE AVE | 1 | 50.0 | 118.95 |
| 6233-020-024 | 10750 | MADGE AVE | 1 | 50.0 | 118.95 |
| 6233-020-025 | 10746 | MADGE AVE | 1 | 50.0 | 118.95 |
| 6233-020-026 | 10740 | MADGE AVE | 1 | 50.0 | 118.95 |
| 6233-020-027 | 10736 | MADGE AVE | 1 | 50.0 | 118.95 |
| 6233-020-028 | 10730 | MADGE AVE | 1 | 50.0 | 118.95 |
| 6233-020-029 | 10726 | MADGE AVE | 1 | 50.0 | 118.95 |
| 6233-020-031 | 5800 | MEADOW RD | 1 | 45.0 | 107.05 |
| 6233-020-032 | 10811 | CASSINA AVE | 1 | 103.0 | 245.03 |
| 6233-020-033 | 5810 | MEADOW RD | 1 | 38.0 | 90.40 |
| 6233-021-001 | 5803 | IMPERIAL HWY | 1 | 75.0 | 178.42 |
| 6233-021-002 | 5815 | IMPERIAL HWY | 1 | 73.0 | 173.66 |
| 6233-021-003 | 10821 | MADGE AVE | 1 | 45.0 | 107.05 |
| 6233-021-004 | 10817 | MADGE AVE | 1 | 50.0 | 118.95 |
| 6233-021-005 | 10811 | MADGE AVE | 1 | 50.0 | 118.95 |
| 6233-021-006 | 10809 | MADGE AVE | 1 | 50.0 | 118.95 |
| 6233-021-007 | 10801 | MADGE AVE | 1 | 50.0 | 118.95 |
| 6233-021-008 | 10757 | MADGE AVE | 1 | 50.0 | 118.95 |
| 6233-021-009 | 10751 | MADGE AVE | 1 | 50.0 | 118.95 |
| 6233-021-010 | 10747 | MADGE AVE | 1 | 50.0 | 118.95 |
| 6233-021-011 | 10741 | MADGE AVE | 1 | 50.0 | 118.95 |
| 6233-021-012 | 10737 | MADGE AVE | 1 | 50.0 | 118.95 |
| 6233-021-013 | 10731 | MADGE AVE | 1 | 50.0 | 118.95 |
| 6233-021-014 | 10727 | MADGE AVE | 1 | 50.0 | 118.95 |
| 6233-021-015 | 10721 | MADGE AVE | 1 | 50.0 | 118.95 |
| 6233-021-016 | 10717 | MADGE AVE | 1 | 50.0 | 118.95 |
| 6233-021-017 | 10711 | MADGE AVE | 1 | 40.0 | 95.16 |
| 6233-021-018 | 10640 | GARFIELD AVE | 1 | 200.0 | 475.78 |
| 6233-021-019 | 10654 | GARFIELD AVE | 1 | 200.0 | 475.78 |
| 6233-021-020 | 10630 | GARFIELD AVE | 1 | 302.0 | 718.43 |
| 6233-021-021 | | NO SITUS AVAILABLE | 1 | 40.0 | 95.16 |
| 6233-021-023 | 10700 | GARFIELD AVE | 1 | 200.0 | 475.78 |
| 6233-021-024 | 10708 | GARFIELD AVE | 1 | 200.0 | 475.78 |
| 6233-021-025 | 10724 | GARWICK PL | 1 | 184.0 | 437.72 |
| 6233-021-026 | 10840 | GARFIELD AVE | 1 | 150.0 | 356.84 |
| 6233-021-027 | 10810 | GARFIELD AVE | 1 | 139.0 | 330.67 |
| 6233-021-028 | 5767 | IMPERIAL HWY | 1 | 270.0 | 642.30 |
| 6233-024-002 | 10727 | GARFIELD AVE | 1 | 266.0 | 632.79 |
| 6233-024-004 | 10800 | SESSLER ST | 1 | 121.0 | 287.85 |
| 6233-024-005 | 10806 | SESSLER ST | 1 | 124.0 | 294.98 |
| 6233-024-006 | 10813 | GARFIELD AVE | 1 | 221.0 | 525.74 |
| 6233-024-007 | 10700 | SESSLER ST | 1 | 114.77 | 273.03 |
| 6233-025-001 | 10650 | SESSLER ST | 1 | 181.0 | 430.58 |
| 6233-025-002 | 10689 | SESSLER ST | 1 | 121.0 | 287.85 |
| 6233-025-004 | 5765 | MEADOW RD | 1 | 121.0 | 287.85 |
| 6233-025-005 | | NO SITUS AVAILABLE | 1 | 145.08 | 345.13 |
| 6233-025-006 | 10647 | GARFIELD AVE | 1 | 40.0 | 95.16 |
| 6233-025-007 | 5775 | MEADOW RD | 1 | 121.0 | 287.85 |
| 6233-026-003 | 5715 | IMPERIAL HWY | 1 | 200.0 | 475.78 |
| 6233-026-004 | 10825 | SESSLER ST | 1 | 111.0 | 264.06 |
| 6233-026-005 | 10801 | SESSLER ST | 1 | 111.0 | 264.06 |
| 6233-026-011 | 10659 | SESSLER ST | 1 | 357.0 | 849.27 |
| 6233-026-012 | | NO SITUS AVAILABLE | 1 | 69.0 | 164.14 |
| 6233-026-013 | 10711 | SESSLER ST | 1 | 136.0 | 323.53 |
| 6233-026-014 | 10735 | SESSLER ST | 1 | 157.0 | 373.49 |
| 6233-026-015 | 5739 | IMPERIAL HWY | 1 | 120.0 | 285.47 |
| 6233-027-010 | | NO SITUS AVAILABLE | 1 | 158.0 | 375.87 |
| 6233-027-011 | 10633 | RUCHTI RD | 1 | 159.0 | 378.25 |
| 6233-027-270 | | NO SITUS AVAILABLE | 1 | 87.72 | 208.68 |
| 6233-028-002 | 5527 | LEEDS ST | 1 | 180.0 | 428.20 |
| 6233-028-008 | | NO SITUS AVAILABLE | 1 | 99.0 | 235.51 |
| 6233-028-011 | | NO SITUS AVAILABLE | 1 | 284.0 | 675.61 |

| | | | | |
|--------------|---------------------------|---|---------|----------|
| 6233-028-022 | NO SITUS AVAILABLE | 1 | 140.0 | 333.05 |
| 6233-028-023 | NO SITUS AVAILABLE | 1 | 140.0 | 333.05 |
| 6233-028-026 | NO SITUS AVAILABLE | 1 | 20.0 | 47.58 |
| 6233-028-270 | NO SITUS AVAILABLE | 1 | 16.25 | 38.66 |
| 6233-028-274 | NO SITUS AVAILABLE | 1 | 20.0 | 47.58 |
| 6233-029-001 | 5631 LEEDS ST | 1 | 295.0 | 701.78 |
| 6233-029-002 | 5615 LEEDS ST | 1 | 40.0 | 95.16 |
| 6233-029-003 | 5615 LEEDS ST | 1 | 240.0 | 570.94 |
| 6233-029-010 | 5601 LEEDS ST | 1 | 679.61 | 1,616.72 |
| 6233-029-270 | NO SITUS AVAILABLE | 1 | 182.0 | 432.96 |
| 6233-030-003 | 5635 IMPERIAL HWY | 1 | 160.0 | 380.62 |
| 6233-030-013 | 10811 RUCHTI RD | 1 | 155.0 | 368.73 |
| 6233-030-018 | 5601 IMPERIAL HWY | 1 | 1,158.0 | 2,754.77 |
| 6233-030-019 | 5643 IMPERIAL HWY | 1 | 201.0 | 478.16 |
| 6233-031-271 | NO SITUS AVAILABLE | 1 | 132.0 | 314.01 |
| 6233-031-272 | NO SITUS AVAILABLE | 1 | 107.91 | 256.71 |
| 6234-001-001 | 11050 LILLIAN LN | 1 | 120.0 | 285.47 |
| 6234-001-002 | 11040 LILLIAN LN | 1 | 60.0 | 142.73 |
| 6234-001-003 | 11030 LILLIAN LN | 1 | 50.0 | 118.95 |
| 6234-001-004 | 11020 LILLIAN LN | 1 | 50.0 | 118.95 |
| 6234-001-005 | 11010 LILLIAN LN | 1 | 50.0 | 118.95 |
| 6234-001-006 | 11000 LILLIAN LN | 1 | 50.0 | 118.95 |
| 6234-001-007 | 10990 LILLIAN LN | 1 | 50.0 | 118.95 |
| 6234-001-008 | 10980 LILLIAN LN | 1 | 50.0 | 118.95 |
| 6234-001-009 | 10970 LILLIAN LN | 1 | 50.0 | 118.95 |
| 6234-001-010 | 10960 LILLIAN LN | 1 | 50.0 | 118.95 |
| 6234-001-011 | 10950 LILLIAN LN | 1 | 50.0 | 118.95 |
| 6234-001-012 | 10940 LILLIAN LN | 1 | 50.0 | 118.95 |
| 6234-001-013 | 10930 LILLIAN LN | 1 | 50.0 | 118.95 |
| 6234-001-020 | 5950 IMPERIAL HWY UNIT 1 | 1 | 22.0 | 52.34 |
| 6234-001-021 | 5950 IMPERIAL HWY UNIT 2 | 1 | 22.0 | 52.34 |
| 6234-001-022 | 5950 IMPERIAL HWY NO 3 | 1 | 22.0 | 52.34 |
| 6234-001-023 | 5950 IMPERIAL HWY UNIT 4 | 1 | 22.0 | 52.34 |
| 6234-001-024 | 5950 IMPERIAL HWY UNIT 5 | 1 | 22.0 | 52.34 |
| 6234-001-025 | 5950 IMPERIAL HWY UNIT 6 | 1 | 22.0 | 52.34 |
| 6234-001-026 | 5950 IMPERIAL HWY UNIT 7 | 1 | 22.0 | 52.34 |
| 6234-001-027 | 5950 IMPERIAL HWY UNIT 8 | 1 | 22.0 | 52.34 |
| 6234-001-028 | 5950 IMPERIAL HWY UNIT 9 | 1 | 22.0 | 52.34 |
| 6234-001-029 | 5950 IMPERIAL HWY UNIT 10 | 1 | 22.0 | 52.34 |
| 6234-001-030 | 5950 IMPERIAL HWY UNIT 11 | 1 | 22.0 | 52.34 |
| 6234-001-031 | 5950 IMPERIAL HWY UNIT 12 | 1 | 22.0 | 52.34 |
| 6234-001-032 | 5950 IMPERIAL HWY UNIT 13 | 1 | 22.0 | 52.34 |
| 6234-001-033 | 5950 IMPERIAL HWY UNIT 14 | 1 | 22.0 | 52.34 |
| 6234-001-034 | 5950 IMPERIAL HWY UNIT 15 | 1 | 22.0 | 52.34 |
| 6234-001-035 | 5950 IMPERIAL HWY UNIT 16 | 1 | 22.0 | 52.34 |
| 6234-001-036 | 5950 IMPERIAL HWY UNIT 17 | 1 | 22.0 | 52.34 |
| 6234-001-037 | 5950 IMPERIAL HWY UNIT 18 | 1 | 22.0 | 52.34 |
| 6234-001-038 | 5950 IMPERIAL HWY UNIT 19 | 1 | 22.0 | 52.34 |
| 6234-001-039 | 5950 IMPERIAL HWY UNIT 20 | 1 | 22.0 | 52.34 |
| 6234-001-040 | 5950 IMPERIAL HWY UNIT 21 | 1 | 22.0 | 52.34 |
| 6234-001-041 | 5950 IMPERIAL HWY UNIT 22 | 1 | 22.0 | 52.34 |
| 6234-001-042 | 5950 IMPERIAL HWY UNIT 23 | 1 | 22.0 | 52.34 |
| 6234-001-043 | 5950 IMPERIAL HWY UNIT 24 | 1 | 22.0 | 52.34 |
| 6234-001-044 | 5950 IMPERIAL HWY UNIT 25 | 1 | 22.0 | 52.34 |
| 6234-001-045 | 5950 IMPERIAL HWY UNIT 26 | 1 | 22.0 | 52.34 |
| 6234-001-046 | 5950 IMPERIAL HWY UNIT 27 | 1 | 22.0 | 52.34 |
| 6234-001-047 | 5950 IMPERIAL HWY UNIT 28 | 1 | 22.0 | 52.34 |
| 6234-001-048 | 5950 IMPERIAL HWY UNIT 29 | 1 | 22.0 | 52.34 |
| 6234-001-049 | 5950 IMPERIAL HWY UNIT 30 | 1 | 22.0 | 52.34 |
| 6234-001-050 | 5950 IMPERIAL HWY UNIT 31 | 1 | 22.0 | 52.34 |
| 6234-001-051 | 5950 IMPERIAL HWY UNIT 32 | 1 | 22.0 | 52.34 |
| 6234-001-052 | 5950 IMPERIAL HWY UNIT 33 | 1 | 22.0 | 52.34 |
| 6234-001-053 | 5950 IMPERIAL HWY UNIT 34 | 1 | 22.0 | 52.34 |

| | | | | | |
|--------------|-------|----------------------|---|--------|--------|
| 6234-001-054 | 5950 | IMPERIAL HWY UNIT 35 | 1 | 22.0 | 52.34 |
| 6234-001-055 | 5950 | IMPERIAL HWY UNIT 36 | 1 | 22.0 | 52.34 |
| 6234-001-056 | 5950 | IMPERIAL HWY UNIT 37 | 1 | 22.0 | 52.34 |
| 6234-001-057 | 5950 | IMPERIAL HWY UNIT 38 | 1 | 22.0 | 52.34 |
| 6234-001-058 | 5950 | IMPERIAL HWY UNIT 39 | 1 | 22.0 | 52.34 |
| 6234-001-059 | 5950 | IMPERIAL HWY UNIT 40 | 1 | 22.0 | 52.34 |
| 6234-001-060 | 5950 | IMPERIAL HWY UNIT 41 | 1 | 22.0 | 52.34 |
| 6234-001-061 | 5950 | IMPERIAL HWY UNIT 42 | 1 | 22.0 | 52.34 |
| 6234-001-062 | 5950 | IMPERIAL HWY UNIT 43 | 1 | 22.0 | 52.34 |
| 6234-001-063 | 5950 | IMPERIAL HWY UNIT 44 | 1 | 22.0 | 52.34 |
| 6234-001-064 | 5950 | IMPERIAL HWY UNIT 45 | 1 | 22.0 | 52.34 |
| 6234-001-065 | 5950 | IMPERIAL HWY UNIT 46 | 1 | 22.0 | 52.34 |
| 6234-001-066 | 5950 | IMPERIAL HWY UNIT 47 | 1 | 22.0 | 52.34 |
| 6234-001-067 | 5950 | IMPERIAL HWY UNIT 48 | 1 | 22.0 | 52.34 |
| 6234-001-068 | 5950 | IMPERIAL HWY UNIT 49 | 1 | 22.0 | 52.34 |
| 6234-001-069 | 5950 | IMPERIAL HWY UNIT 50 | 1 | 22.0 | 52.34 |
| 6234-001-070 | 5950 | IMPERIAL HWY UNIT 51 | 1 | 22.0 | 52.34 |
| 6234-001-071 | 5950 | IMPERIAL HWY UNIT 52 | 1 | 22.0 | 52.34 |
| 6234-001-072 | 5950 | IMPERIAL HWY UNIT 53 | 1 | 22.0 | 52.34 |
| 6234-001-073 | 5950 | IMPERIAL HWY UNIT 54 | 1 | 22.0 | 52.34 |
| 6234-001-074 | 5950 | IMPERIAL HWY UNIT 55 | 1 | 22.0 | 52.34 |
| 6234-001-075 | 5950 | IMPERIAL HWY UNIT 56 | 1 | 22.0 | 52.34 |
| 6234-001-076 | 5950 | IMPERIAL HWY UNIT 57 | 1 | 22.0 | 52.34 |
| 6234-001-077 | 5950 | IMPERIAL HWY UNIT 58 | 1 | 22.0 | 52.34 |
| 6234-001-078 | 5950 | IMPERIAL HWY UNIT 59 | 1 | 22.0 | 52.34 |
| 6234-001-079 | 5950 | IMPERIAL HWY UNIT 60 | 1 | 22.0 | 52.34 |
| 6234-001-080 | 5950 | IMPERIAL HWY UNIT 61 | 1 | 22.0 | 52.34 |
| 6234-001-081 | 5950 | IMPERIAL HWY UNIT 62 | 1 | 22.0 | 52.34 |
| 6234-001-082 | 5950 | IMPERIAL HWY UNIT 63 | 1 | 22.0 | 52.34 |
| 6234-001-083 | 5950 | IMPERIAL HWY UNIT 64 | 1 | 22.0 | 52.34 |
| 6234-001-084 | 5950 | IMPERIAL HWY UNIT 65 | 1 | 22.0 | 52.34 |
| 6234-001-085 | 5950 | IMPERIAL HWY UNIT 66 | 1 | 22.0 | 52.34 |
| 6234-001-086 | 5950 | IMPERIAL HWY UNIT 67 | 1 | 22.0 | 52.34 |
| 6234-001-087 | 5950 | IMPERIAL HWY UNIT 68 | 1 | 22.0 | 52.34 |
| 6234-001-088 | 5950 | IMPERIAL HWY UNIT 69 | 1 | 22.0 | 52.34 |
| 6234-001-089 | 5950 | IMPERIAL HWY UNIT 70 | 1 | 22.0 | 52.34 |
| 6234-001-093 | 5950 | IMPERIAL HWY UNIT 71 | 1 | 22.0 | 52.34 |
| 6234-001-094 | 5950 | IMPERIAL HWY UNIT 72 | 1 | 22.0 | 52.34 |
| 6234-001-095 | 5950 | IMPERIAL HWY UNIT 73 | 1 | 22.0 | 52.34 |
| 6234-001-096 | 5950 | IMPERIAL HWY UNIT 74 | 1 | 22.0 | 52.34 |
| 6234-001-097 | 5950 | IMPERIAL HWY UNIT 75 | 1 | 22.0 | 52.34 |
| 6234-001-104 | 5950 | IMPERIAL HWY UNIT 79 | 1 | 22.0 | 52.34 |
| 6234-001-105 | 5950 | IMPERIAL HWY UNIT 80 | 1 | 22.0 | 52.34 |
| 6234-001-106 | 5950 | IMPERIAL HWY UNIT 81 | 1 | 22.0 | 52.34 |
| 6234-001-107 | 5950 | IMPERIAL HWY UNIT 82 | 1 | 22.0 | 52.34 |
| 6234-001-108 | 5950 | IMPERIAL HWY UNIT 83 | 1 | 22.0 | 52.34 |
| 6234-001-109 | 5950 | IMPERIAL HWY UNIT 84 | 1 | 22.0 | 52.34 |
| 6234-001-110 | 5950 | IMPERIAL HWY UNIT 85 | 1 | 22.0 | 52.34 |
| 6234-001-111 | 5950 | IMPERIAL HWY UNIT 86 | 1 | 22.0 | 52.34 |
| 6234-001-112 | 5950 | IMPERIAL HWY UNIT 87 | 1 | 22.0 | 52.34 |
| 6234-001-113 | 5950 | IMPERIAL HWY UNIT 88 | 1 | 22.0 | 52.34 |
| 6234-001-114 | 5950 | IMPERIAL HWY UNIT 89 | 1 | 22.0 | 52.34 |
| 6234-001-115 | 5950 | IMPERIAL HWY NO 90 | 1 | 22.0 | 52.34 |
| 6234-001-116 | 5950 | IMPERIAL HWY UNIT 91 | 1 | 22.0 | 52.34 |
| 6234-001-117 | 5950 | IMPERIAL HWY UNIT 92 | 1 | 22.0 | 52.34 |
| 6234-001-118 | 5950 | IMPERIAL HWY UNIT 93 | 1 | 22.0 | 52.34 |
| 6234-001-119 | 5950 | IMPERIAL HWY UNIT 94 | 1 | 22.0 | 52.34 |
| 6234-001-120 | 5950 | IMPERIAL HWY UNIT 95 | 1 | 22.0 | 52.34 |
| 6234-001-121 | 5950 | IMPERIAL HWY UNIT 96 | 1 | 22.0 | 52.34 |
| 6234-001-124 | 5950 | IMPERIAL HWY UNIT 76 | 1 | 22.0 | 52.34 |
| 6234-001-125 | 5950 | IMPERIAL HWY UNIT 77 | 1 | 22.0 | 52.34 |
| 6234-001-126 | 5950 | IMPERIAL HWY UNIT 78 | 1 | 11.0 | 26.17 |
| 6234-001-127 | 10900 | LILLIAN LN | 1 | 108.41 | 257.90 |

| | | | | | |
|--------------|-------|----------------------|---|-------|--------|
| 6234-001-128 | 10910 | LILLIAN LN | 1 | 2.0 | 4.76 |
| 6234-002-001 | 11065 | LILLIAN LN | 1 | 120.0 | 285.47 |
| 6234-002-002 | 11055 | LILLIAN LN | 1 | 51.0 | 121.32 |
| 6234-002-003 | 11045 | LILLIAN LN | 1 | 50.0 | 118.95 |
| 6234-002-004 | 11035 | LILLIAN LN | 1 | 50.0 | 118.95 |
| 6234-002-005 | 11025 | LILLIAN LN | 1 | 50.0 | 118.95 |
| 6234-002-006 | 11015 | LILLIAN LN | 1 | 50.0 | 118.95 |
| 6234-002-007 | 11005 | LILLIAN LN | 1 | 50.0 | 118.95 |
| 6234-002-008 | 10995 | LILLIAN LN | 1 | 50.0 | 118.95 |
| 6234-002-009 | 10985 | LILLIAN LN | 1 | 50.0 | 118.95 |
| 6234-002-010 | 10975 | LILLIAN LN | 1 | 50.0 | 118.95 |
| 6234-002-011 | 10965 | LILLIAN LN | 1 | 50.0 | 118.95 |
| 6234-002-012 | 10955 | LILLIAN LN | 1 | 50.0 | 118.95 |
| 6234-002-013 | 10945 | LILLIAN LN | 1 | 50.0 | 118.95 |
| 6234-002-014 | 10935 | LILLIAN LN | 1 | 50.0 | 118.95 |
| 6234-002-015 | 10929 | LILLIAN LN | 1 | 50.0 | 118.95 |
| 6234-002-017 | 11060 | AMERY AVE | 1 | 70.0 | 166.52 |
| 6234-002-018 | 11050 | AMERY AVE | 1 | 50.0 | 118.95 |
| 6234-002-019 | 11040 | AMERY AVE | 1 | 50.0 | 118.95 |
| 6234-002-020 | 11030 | AMERY AVE | 1 | 50.0 | 118.95 |
| 6234-002-021 | 11020 | AMERY AVE | 1 | 50.0 | 118.95 |
| 6234-002-022 | 11010 | AMERY AVE | 1 | 50.0 | 118.95 |
| 6234-002-023 | 11000 | AMERY AVE | 1 | 50.0 | 118.95 |
| 6234-002-024 | 10990 | AMERY AVE | 1 | 50.0 | 118.95 |
| 6234-002-025 | 10980 | AMERY AVE | 1 | 50.0 | 118.95 |
| 6234-002-026 | 10970 | AMERY AVE | 1 | 50.0 | 118.95 |
| 6234-002-027 | 10960 | AMERY AVE | 1 | 50.0 | 118.95 |
| 6234-002-028 | 10950 | AMERY AVE | 1 | 50.0 | 118.95 |
| 6234-002-029 | 10940 | AMERY AVE | 1 | 50.0 | 118.95 |
| 6234-002-030 | 10930 | AMERY AVE | 1 | 50.0 | 118.95 |
| 6234-002-031 | 10920 | AMERY AVE | 1 | 50.0 | 118.95 |
| 6234-002-032 | 10910 | AMERY AVE | 1 | 50.0 | 118.95 |
| 6234-002-033 | 5870 | IMPERIAL HWY | 1 | 102.0 | 242.65 |
| 6234-002-034 | 10905 | LILLIAN LN | 1 | 101.0 | 240.27 |
| 6234-002-035 | 10925 | LILLIAN LN. | 1 | 67.0 | 159.39 |
| 6234-003-001 | 5852 | IMPERIAL HWY | 1 | 102.0 | 242.65 |
| 6234-003-002 | 10909 | AMERY AVE | 1 | 50.0 | 118.95 |
| 6234-003-003 | 10919 | AMERY AVE | 1 | 50.0 | 118.95 |
| 6234-003-004 | 10929 | AMERY AVE | 1 | 50.0 | 118.95 |
| 6234-003-005 | 10939 | AMERY AVE | 1 | 50.0 | 118.95 |
| 6234-003-006 | 10949 | AMERY AVE | 1 | 50.0 | 118.95 |
| 6234-003-007 | 10959 | AMERY AVE | 1 | 50.0 | 118.95 |
| 6234-003-008 | 10969 | AMERY AVE | 1 | 50.0 | 118.95 |
| 6234-003-009 | 10979 | AMERY AVE | 1 | 50.0 | 118.95 |
| 6234-003-010 | 10989 | AMERY AVE | 1 | 50.0 | 118.95 |
| 6234-003-011 | 10999 | AMERY AVE | 1 | 50.0 | 118.95 |
| 6234-003-012 | 11009 | AMERY AVE | 1 | 50.0 | 118.95 |
| 6234-003-013 | 11019 | AMERY AVE | 1 | 50.0 | 118.95 |
| 6234-003-014 | 11029 | AMERY AVE | 1 | 50.0 | 118.95 |
| 6234-003-015 | 11039 | AMERY AVE | 1 | 50.0 | 118.95 |
| 6234-003-016 | 11049 | AMERY AVE | 1 | 96.0 | 228.37 |
| 6234-003-017 | 11040 | CASSINA AVE | 1 | 58.0 | 137.98 |
| 6234-003-018 | 11030 | CASSINA AVE | 1 | 53.0 | 126.08 |
| 6234-003-019 | 11020 | CASSINA AVE # A | 1 | 53.0 | 126.08 |
| 6234-003-020 | 11010 | CASSINA AVE | 1 | 53.0 | 126.08 |
| 6234-003-021 | 11000 | CASSINA AVE | 1 | 53.0 | 126.08 |
| 6234-003-022 | 10990 | CASSINA AVE | 1 | 53.0 | 126.08 |
| 6234-003-023 | 10980 | CASSINA AVE APT 000A | 1 | 53.0 | 126.08 |
| 6234-003-024 | 10970 | CASSINA AVE | 1 | 53.0 | 126.08 |
| 6234-003-025 | 10960 | CASSINA AVE | 1 | 53.0 | 126.08 |
| 6234-003-026 | 10950 | CASSINA AVE | 1 | 53.0 | 126.08 |
| 6234-003-027 | 10940 | CASSINA AVE | 1 | 53.0 | 126.08 |
| 6234-003-028 | 10930 | CASSINA AVE | 1 | 53.0 | 126.08 |

| | | | | | |
|--------------|-------|----------------------|---|--------|----------|
| 6234-003-030 | 10920 | CASSINA AVE | 1 | 50.0 | 118.95 |
| 6234-003-031 | 5848 | IMPERIAL HWY | 1 | 113.0 | 268.82 |
| 6234-004-001 | 5836 | IMPERIAL HWY | 1 | 32.0 | 76.12 |
| 6234-004-002 | 10909 | CASSINA AVE | 1 | 50.0 | 118.95 |
| 6234-004-003 | 10919 | CASSINA AVE #A | 1 | 50.0 | 118.95 |
| 6234-004-004 | 10929 | CASSINA AVE | 1 | 50.0 | 118.95 |
| 6234-004-005 | 10939 | CASSINA AVE APT 000C | 1 | 50.0 | 118.95 |
| 6234-004-006 | 10949 | CASSINA AVE | 1 | 50.0 | 118.95 |
| 6234-004-007 | 10959 | CASSINA AVE | 1 | 50.0 | 118.95 |
| 6234-004-008 | 10969 | CASSINA AVE | 1 | 50.0 | 118.95 |
| 6234-004-009 | 10979 | CASSINA AVE | 1 | 50.0 | 118.95 |
| 6234-004-010 | 10989 | CASSINA AVE | 1 | 50.0 | 118.95 |
| 6234-004-011 | 10999 | CASSINA AVE | 1 | 50.0 | 118.95 |
| 6234-004-012 | 11009 | CASSINA AVE | 1 | 50.0 | 118.95 |
| 6234-004-013 | 11019 | CASSINA AVE | 1 | 50.0 | 118.95 |
| 6234-004-014 | 11029 | CASSINA AVE UNIT B | 1 | 103.0 | 245.03 |
| 6234-004-018 | 5832 | IMPERIAL HWY | 1 | 40.0 | 95.16 |
| 6234-004-019 | 5828 | IMPERIAL HWY | 1 | 40.0 | 95.16 |
| 6234-004-020 | 5800 | IMPERIAL HWY | 1 | 135.0 | 321.15 |
| 6234-004-021 | 10925 | VULCAN ST | 1 | 109.0 | 259.30 |
| 6234-004-022 | 10935 | VULCAN ST | 1 | 56.0 | 133.22 |
| 6234-004-029 | 10986 | VULCAN ST | 1 | 115.0 | 273.57 |
| 6234-004-030 | 10950 | VULCAN ST | 1 | 115.0 | 273.57 |
| 6234-004-031 | 10940 | VULCAN ST | 1 | 117.0 | 278.33 |
| 6234-004-032 | 10932 | VULCAN ST | 1 | 112.0 | 266.44 |
| 6234-004-034 | 5810 | IMPERIAL HWY | 1 | 145.0 | 344.94 |
| 6234-004-035 | 10924 | VULCAN ST | 1 | 50.0 | 118.95 |
| 6234-004-036 | 11011 | VULCAN ST | 1 | 168.0 | 399.66 |
| 6234-004-038 | 11022 | VULCAN ST | 1 | 227.0 | 540.01 |
| 6234-004-042 | | NO SITUS AVAILABLE | 1 | 347.0 | 825.48 |
| 6234-005-002 | 5760 | IMPERIAL HWY | 1 | 138.0 | 328.29 |
| 6234-005-008 | | NO SITUS AVAILABLE | 1 | 55.0 | 130.84 |
| 6234-005-010 | 5710 | IMPERIAL HWY | 1 | 454.0 | 1,080.02 |
| 6234-005-015 | 5740 | IMPERIAL HWY | 1 | 120.0 | 285.47 |
| 6234-006-004 | 10954 | GARFIELD PL | 1 | 100.0 | 237.89 |
| 6234-006-005 | 11010 | GARFIELD PL | 1 | 250.0 | 594.73 |
| 6234-006-006 | 11040 | GARFIELD PL | 1 | 180.0 | 428.20 |
| 6234-006-007 | 11100 | GARFIELD AVE | 1 | 700.0 | 1,665.23 |
| 6234-006-008 | 11200 | GARFIELD AVE | 1 | 200.0 | 475.78 |
| 6234-006-009 | 10940 | GARFIELD PL | 1 | 119.0 | 283.09 |
| 6234-007-008 | 11011 | GARFIELD PL | 1 | 100.0 | 237.89 |
| 6234-007-014 | 10941 | GARFIELD PLACE | 1 | 65.0 | 154.63 |
| 6234-007-021 | 11201 | GARFIELD AVE | 1 | 70.0 | 166.52 |
| 6234-007-022 | 11205 | GARFIELD AVE | 1 | 75.0 | 178.42 |
| 6234-007-023 | 11211 | GARFIELD AVE | 1 | 101.0 | 240.27 |
| 6234-007-024 | 5606 | RAWLINGS AVE | 1 | 121.0 | 287.85 |
| 6234-007-025 | 5620 | RAWLINGS AVE | 1 | 147.0 | 349.70 |
| 6234-007-034 | 5623 | BORWICK AVE | 1 | 96.0 | 228.37 |
| 6234-007-036 | 11125 | GARFIELD AVE | 1 | 188.0 | 447.23 |
| 6234-007-037 | 11019 | GARFIELD PL | 1 | 110.0 | 261.68 |
| 6234-007-038 | 11005 | GARFIELD PL | 1 | 100.0 | 237.89 |
| 6234-007-040 | | NO SITUS AVAILABLE | 1 | 3.59 | 8.54 |
| 6234-007-041 | 11121 | GARFIELD AVE | 1 | 281.0 | 668.47 |
| 6234-007-042 | 11029 | GARFIELD PL | 1 | 70.0 | 166.52 |
| 6234-007-043 | 11031 | GARFIELD PL | 1 | 160.0 | 380.62 |
| 6234-007-048 | 11040 | PALMER AVE | 1 | 480.0 | 1,141.87 |
| 6234-007-049 | 11126 | PALMER AVE | 1 | 406.8 | 967.74 |
| 6234-008-006 | | NO SITUS AVAILABLE | 1 | 180.0 | 428.20 |
| 6234-008-007 | 11211 | GARFIELD AVE | 1 | 200.03 | 475.85 |
| 6234-008-026 | 11235 | GARFIELD AVE | 1 | 120.0 | 285.47 |
| 6234-008-032 | 11245 | GARFIELD AVE | 1 | 168.0 | 399.66 |
| 6234-008-033 | 11211 | GARFIELD AVE | 1 | 200.0 | 475.78 |
| 6234-008-041 | 5475 | GARDENDALE ST | 1 | 140.0 | 333.05 |

| | | | | | |
|--------------|-------|--------------------|---|--------|----------|
| 6234-008-048 | 5640 | BORWICK AVE | 1 | 120.0 | 285.47 |
| 6234-008-051 | 5618 | BORWICK AVE | 1 | 140.0 | 333.05 |
| 6234-008-052 | 5601 | GARDENDALE ST | 1 | 150.0 | 356.84 |
| 6234-008-054 | 5495 | GARDENDALE ST | 1 | 65.0 | 154.63 |
| 6234-008-055 | 5520 | BORWICK AVE | 1 | 155.0 | 368.73 |
| 6234-008-058 | 5595 | GARDENDALE ST | 1 | 50.0 | 118.95 |
| 6234-008-062 | 5550 | BORWICK AVE | 1 | 122.0 | 290.23 |
| 6234-008-063 | 5511 | GARDENDALE ST | 1 | 85.0 | 202.21 |
| 6234-008-065 | 5523 | GARDENDALE ST | 1 | 281.0 | 668.47 |
| 6234-008-066 | 5610 | BORWICK AVE | 1 | 136.0 | 323.53 |
| 6234-008-067 | 5612 | BORWICK AVE | 1 | 150.0 | 356.84 |
| 6234-008-071 | 5571 | GARDENDALE ST | 1 | 69.51 | 165.36 |
| 6234-008-072 | 5575 | GARDENDALE ST | 1 | 50.52 | 120.18 |
| 6234-008-073 | 5617 | GARDENDALE ST | 1 | 51.02 | 121.37 |
| 6234-008-074 | 5485 | GARDENDALE ST | 1 | 65.0 | 154.63 |
| 6234-008-076 | 5630 | BORWICK AVE | 1 | 80.0 | 190.31 |
| 6234-008-077 | 5561 | GARDENDALE ST | 1 | 80.0 | 190.31 |
| 6234-008-079 | 5505 | GARDENDALE ST. | 1 | 108.17 | 257.33 |
| 6234-008-080 | 5530 | BORWICK AVE | 1 | 230.0 | 547.15 |
| 6234-009-017 | 5622 | RAWLINGS AVE | 1 | 171.0 | 406.79 |
| 6234-009-018 | 11065 | PALMER AVE | 1 | 176.0 | 418.69 |
| 6234-009-024 | 11101 | PALMER AVE | 1 | 161.0 | 383.00 |
| 6234-009-026 | 11111 | PALMER AVE | 1 | 245.0 | 582.83 |
| 6234-009-029 | 11148 | SCOTT AVE | 1 | 115.0 | 273.57 |
| 6234-009-030 | 5500 | RAWLINGS AVE | 1 | 508.0 | 1,208.48 |
| 6234-009-031 | 11120 | SCOTT AVE | 1 | 166.0 | 394.90 |
| 6234-009-034 | 11130 | SCOTT AVE | 1 | 114.0 | 271.19 |
| 6234-009-035 | 11151 | PALMER AVE | 1 | 201.0 | 478.16 |
| 6234-009-039 | | NO SITUS AVAILABLE | 1 | 50.0 | 118.95 |
| 6234-010-003 | 5636 | IMPERIAL HWY | 1 | 233.0 | 554.28 |
| 6234-010-004 | 5610 | IMPERIAL HWY | 1 | 154.0 | 366.35 |
| 6234-010-023 | 10927 | GARFIELD PL | 1 | 55.0 | 130.84 |
| 6234-010-024 | 10931 | GARFIELD PL | 1 | 27.0 | 64.23 |
| 6234-010-025 | 10933 | GARFIELD PL | 1 | 67.0 | 159.39 |
| 6234-010-029 | 5626 | IMPERIAL HWY | 1 | 382.0 | 908.74 |
| 6234-010-030 | 5662 | IMPERIAL HWY | 1 | 90.0 | 214.10 |
| 6234-010-031 | 10919 | GARFIELD PL | 1 | 70.0 | 166.52 |
| 6234-010-032 | 5648 | IMPERIAL HWY | 1 | 310.0 | 737.46 |
| 6234-010-033 | 5600 | IMPERIAL HWY | 1 | 285.54 | 679.27 |
| 6234-010-034 | 5501 | RAWLINGS AVE | 1 | 296.65 | 705.70 |
| 6234-011-006 | | NO SITUS AVAILABLE | 1 | 469.22 | 1,116.23 |
| 6234-011-007 | | NO SITUS AVAILABLE | 1 | 171.49 | 407.96 |
| 6234-011-274 | | NO SITUS AVAILABLE | 1 | 100.0 | 237.89 |
| 6234-011-275 | | NO SITUS AVAILABLE | 1 | 145.12 | 345.23 |
| 6234-014-004 | 11327 | IDAHO AVE | 1 | 70.0 | 166.52 |
| 6234-014-005 | 11331 | IDAHO AVE | 1 | 50.0 | 118.95 |
| 6234-014-006 | 11337 | IDAHO AVE | 1 | 50.0 | 118.95 |
| 6234-014-007 | 11341 | IDAHO AVE | 1 | 50.0 | 118.95 |
| 6234-014-008 | 11347 | IDAHO AVE | 1 | 50.0 | 118.95 |
| 6234-014-009 | 11351 | IDAHO AVE | 1 | 50.0 | 118.95 |
| 6234-014-010 | 11357 | IDAHO AVE | 1 | 50.0 | 118.95 |
| 6234-014-011 | 11361 | IDAHO AVE | 1 | 50.0 | 118.95 |
| 6234-014-012 | 11367 | IDAHO AVE | 1 | 50.0 | 118.95 |
| 6234-014-013 | 11371 | IDAHO AVE | 1 | 50.0 | 118.95 |
| 6234-014-014 | 11377 | IDAHO AVE | 1 | 62.0 | 147.49 |
| 6234-014-015 | 11383 | IDAHO AVE | 1 | 62.0 | 147.49 |
| 6234-014-016 | 11391 | IDAHO AVE | 1 | 61.0 | 145.11 |
| 6234-014-031 | 11319 | IDAHO AVE | 1 | 60.0 | 142.73 |
| 6234-015-001 | 11306 | IDAHO AVE | 1 | 106.0 | 252.16 |
| 6234-015-002 | 11316 | IDAHO AVE | 1 | 50.0 | 118.95 |
| 6234-015-003 | 11320 | IDAHO AVE | 1 | 50.0 | 118.95 |
| 6234-015-004 | 11326 | IDAHO AVE | 1 | 50.0 | 118.95 |
| 6234-015-005 | 11330 | IDAHO AVE | 1 | 50.0 | 118.95 |

| | | | | | |
|--------------|-------|--------------------|---|-------|--------|
| 6234-015-006 | 11336 | IDAHO AVE | 1 | 50.0 | 118.95 |
| 6234-015-007 | 11340 | IDAHO AVE | 1 | 50.0 | 118.95 |
| 6234-015-008 | 11346 | IDAHO AVE | 1 | 50.0 | 118.95 |
| 6234-015-009 | 11350 | IDAHO AVE | 1 | 50.0 | 118.95 |
| 6234-015-010 | 11356 | IDAHO AVE | 1 | 50.0 | 118.95 |
| 6234-015-011 | 11360 | IDAHO AVE | 1 | 50.0 | 118.95 |
| 6234-015-012 | 11366 | IDAHO AVE | 1 | 50.0 | 118.95 |
| 6234-015-013 | 11370 | IDAHO AVE | 1 | 50.0 | 118.95 |
| 6234-015-014 | 11376 | IDAHO AVE | 1 | 50.0 | 118.95 |
| 6234-015-015 | 11380 | IDAHO AVE | 1 | 50.0 | 118.95 |
| 6234-015-016 | 11384 | IDAHO AVE | 1 | 50.0 | 118.95 |
| 6234-015-017 | 11390 | IDAHO AVE | 1 | 50.0 | 118.95 |
| 6234-015-018 | 5520 | GARDENDALE ST | 1 | 84.0 | 199.83 |
| 6234-015-019 | 11301 | PENNSYLVANIA AVE | 1 | 57.0 | 135.60 |
| 6234-015-020 | 11307 | PENNSYLVANIA AVE | 1 | 50.0 | 118.95 |
| 6234-015-021 | 11313 | PENNSYLVANIA AVE | 1 | 50.0 | 118.95 |
| 6234-015-022 | 11317 | PENNSYLVANIA AVE | 1 | 50.0 | 118.95 |
| 6234-015-023 | 11323 | PENNSYLVANIA AVE | 1 | 50.0 | 118.95 |
| 6234-015-024 | 11327 | PENNSYLVANIA AVE | 1 | 50.0 | 118.95 |
| 6234-015-025 | 11333 | PENNSYLVANIA AVE | 1 | 50.0 | 118.95 |
| 6234-015-026 | 11337 | PENNSYLVANIA AVE | 1 | 50.0 | 118.95 |
| 6234-015-027 | 11343 | PENNSYLVANIA AVE | 1 | 50.0 | 118.95 |
| 6234-015-028 | 11347 | PENNSYLVANIA AVE | 1 | 50.0 | 118.95 |
| 6234-015-029 | 11351 | PENNSYLVANIA AVE | 1 | 50.0 | 118.95 |
| 6234-015-030 | 11357 | PENNSYLVANIA AVE | 1 | 50.0 | 118.95 |
| 6234-015-031 | 11363 | PENNSYLVANIA AVE | 1 | 50.0 | 118.95 |
| 6234-015-032 | 11367 | PENNSYLVANIA AVE | 1 | 50.0 | 118.95 |
| 6234-015-033 | 11373 | PENNSYLVANIA AVE | 1 | 50.0 | 118.95 |
| 6234-016-001 | 11500 | IDAHO AVE | 1 | 50.0 | 118.95 |
| 6234-016-002 | 11506 | IDAHO AVE | 1 | 50.0 | 118.95 |
| 6234-016-003 | 11512 | IDAHO AVE | 1 | 50.0 | 118.95 |
| 6234-016-004 | 11516 | IDAHO AVE | 1 | 50.0 | 118.95 |
| 6234-016-005 | 11522 | IDAHO AVE | 1 | 50.0 | 118.95 |
| 6234-016-006 | 11526 | IDAHO AVE | 1 | 50.0 | 118.95 |
| 6234-016-007 | 11600 | IDAHO AVE | 1 | 50.0 | 118.95 |
| 6234-016-008 | 11604 | IDAHO AVE | 1 | 50.0 | 118.95 |
| 6234-016-009 | 11610 | IDAHO AVE | 1 | 50.0 | 118.95 |
| 6234-016-010 | 11614 | IDAHO AVE | 1 | 50.0 | 118.95 |
| 6234-016-011 | 11618 | IDAHO AVE | 1 | 22.0 | 52.34 |
| 6234-016-012 | 11501 | PENNSYLVANIA AVE | 1 | 50.0 | 118.95 |
| 6234-016-013 | 11507 | PENNSYLVANIA AVE | 1 | 50.0 | 118.95 |
| 6234-016-014 | 11511 | PENNSYLVANIA AVE | 1 | 50.0 | 118.95 |
| 6234-016-015 | 11517 | PENNSYLVANIA AVE | 1 | 50.0 | 118.95 |
| 6234-016-016 | 11523 | PENNSYLVANIA AVE | 1 | 50.0 | 118.95 |
| 6234-016-017 | 11527 | PENNSYLVANIA AVE | 1 | 50.0 | 118.95 |
| 6234-016-018 | 11601 | PENNSYLVANIA AVE | 1 | 50.0 | 118.95 |
| 6234-016-019 | 11605 | PENNSYLVANIA AVE | 1 | 50.0 | 118.95 |
| 6234-016-020 | 11611 | PENNSYLVANIA AVE | 1 | 50.0 | 118.95 |
| 6234-016-021 | 11615 | PENNSYLVANIA AVE | 1 | 50.0 | 118.95 |
| 6234-016-022 | 11621 | PENNSYLVANIA AVE | 1 | 50.0 | 118.95 |
| 6234-016-023 | 11625 | PENNSYLVANIA AVE | 1 | 50.0 | 118.95 |
| 6234-016-024 | | NO SITUS AVAILABLE | 1 | 50.06 | 119.09 |
| 6234-016-025 | 11631 | PENNSYLVANIA AVE | 1 | 50.0 | 118.95 |
| 6234-016-026 | 11703 | PENNSYLVANIA AVE | 1 | 50.0 | 118.95 |
| 6234-016-027 | 11709 | PENNSYLVANIA AVE | 1 | 50.0 | 118.95 |
| 6234-016-030 | 11713 | PENNSYLVANIA AVE | 1 | 50.0 | 118.95 |
| 6234-016-032 | 11719 | PENNSYLVANIA AVE | 1 | 50.0 | 118.95 |
| 6234-016-033 | | NO SITUS AVAILABLE | 1 | 50.06 | 119.09 |
| 6234-016-034 | 11725 | PENNSYLVANIA AVE | 1 | 50.0 | 118.95 |
| 6234-016-035 | | NO SITUS AVAILABLE | 1 | 59.0 | 140.36 |
| 6234-016-036 | 11629 | IDAHO AVE | 1 | 60.0 | 142.73 |
| 6234-016-037 | 11631 | IDAHO AVE | 1 | 47.0 | 111.81 |
| 6234-016-038 | 11633 | IDAHO AVE | 1 | 40.0 | 95.16 |

| | | | | |
|--------------|------------------------|---|-------|--------|
| 6234-016-039 | 11635 IDAHO AVE | 1 | 40.0 | 95.16 |
| 6234-016-040 | 11628 IDAHO AVE | 1 | 43.0 | 102.29 |
| 6234-016-042 | 11624 IDAHO AVE | 1 | 39.0 | 92.78 |
| 6234-016-043 | 11622 IDAHO AVE | 1 | 65.0 | 154.63 |
| 6234-016-045 | 11503 IDAHO AVE | 1 | 65.0 | 154.63 |
| 6234-016-046 | 11511 IDAHO AVE | 1 | 60.0 | 142.73 |
| 6234-016-047 | 11517 IDAHO AVE | 1 | 60.0 | 142.73 |
| 6234-016-048 | 11523 IDAHO AVE | 1 | 50.0 | 118.95 |
| 6234-016-049 | 11527 IDAHO AVE | 1 | 50.0 | 118.95 |
| 6234-016-050 | 11601 IDAHO AVE | 1 | 60.0 | 142.73 |
| 6234-016-051 | 11605 IDAHO AVE | 1 | 60.0 | 142.73 |
| 6234-016-053 | 11626 IDAHO AVE | 1 | 58.83 | 139.95 |
| 6234-016-054 | 11611 IDAHO AVE | 1 | 83.74 | 199.21 |
| 6234-019-006 | NO SITUS AVAILABLE | 1 | 20.0 | 47.58 |
| 6234-019-270 | NO SITUS AVAILABLE | 1 | 100.0 | 237.89 |
| 6234-021-001 | 11801 PENNSYLVANIA AVE | 1 | 50.0 | 118.95 |
| 6234-021-002 | 11807 PENNSYLVANIA AVE | 1 | 50.0 | 118.95 |
| 6234-021-004 | 11813 PENNSYLVANIA AVE | 1 | 50.0 | 118.95 |
| 6234-021-005 | NO SITUS AVAILABLE | 1 | 50.0 | 118.95 |
| 6234-021-006 | 11817 PENNSYLVANIA AVE | 1 | 50.0 | 118.95 |
| 6234-021-007 | 11823 PENNSYLVANIA AVE | 1 | 50.0 | 118.95 |
| 6234-021-012 | 11907 PENNSYLVANIA AVE | 1 | 50.0 | 118.95 |
| 6234-021-013 | NO SITUS AVAILABLE | 1 | 50.0 | 118.95 |
| 6234-021-014 | 11911 PENNSYLVANIA AVE | 1 | 50.0 | 118.95 |
| 6234-021-015 | NO SITUS AVAILABLE | 1 | 50.0 | 118.95 |
| 6234-021-016 | 11917 PENNSYLVANIA AVE | 1 | 50.0 | 118.95 |
| 6234-021-019 | 11927 PENNSYLVANIA AVE | 1 | 50.0 | 118.95 |
| 6234-021-020 | 12001 PENNSYLVANIA AVE | 1 | 50.0 | 118.95 |
| 6234-021-023 | 12011 PENNSYLVANIA AVE | 1 | 50.0 | 118.95 |
| 6234-021-024 | 12015 PENNSYLVANIA AVE | 1 | 50.0 | 118.95 |
| 6234-021-025 | 12021 PENNSYLVANIA AVE | 1 | 50.0 | 118.95 |
| 6234-021-026 | 11923 PENNSYLVANIA AVE | 1 | 50.0 | 118.95 |
| 6234-021-027 | 12005 PENNSYLVANIA AVE | 1 | 50.0 | 118.95 |
| 6234-021-028 | 11827 PENNSYLVANIA AVE | 1 | 50.0 | 118.95 |
| 6234-021-029 | 11903 PENNSYLVANIA AVE | 1 | 50.0 | 118.95 |
| 6236-012-013 | 13601 GARFIELD AVE | 1 | 100.0 | 237.89 |
| 6236-012-014 | 13621 GARFIELD AVE | 1 | 100.0 | 237.89 |
| 6236-013-001 | 7428 WALNUT AVE | 1 | 119.0 | 283.09 |
| 6236-017-008 | 7309 HOWERY ST | 1 | 51.0 | 121.32 |
| 6236-017-009 | 13675 FLEET DR | 1 | 50.0 | 118.95 |
| 6236-017-015 | 13667 FLEET DR | 1 | 80.0 | 190.31 |
| 6236-018-014 | 7357 CLOVERLAWN DR | 1 | 52.0 | 123.70 |
| 6236-018-015 | 7353 CLOVERLAWN DR | 1 | 52.0 | 123.70 |
| 6236-018-016 | 7347 CLOVERLAWN DR | 1 | 52.0 | 123.70 |
| 6236-018-017 | 7343 CLOVERLAWN DR | 1 | 52.0 | 123.70 |
| 6236-018-018 | 7337 CLOVERLAWN DR | 1 | 52.0 | 123.70 |
| 6236-018-019 | 7333 CLOVERLAWN DR | 1 | 52.0 | 123.70 |
| 6236-018-020 | 7325 CLOVERLAWN DR | 1 | 52.0 | 123.70 |
| 6236-018-021 | 7321 CLOVERLAWN DR | 1 | 52.0 | 123.70 |
| 6236-018-022 | 7315 CLOVERLAWN DR | 1 | 50.0 | 118.95 |
| 6236-018-023 | 7311 CLOVERLAWN DR | 1 | 51.0 | 121.32 |
| 6236-019-009 | 7434 CORTLAND AVE | 1 | 45.0 | 107.05 |
| 6236-019-010 | 7440 CORTLAND AVE | 1 | 64.0 | 152.25 |
| 6236-019-012 | 13651 GARFIELD AVE | 1 | 95.0 | 226.00 |
| 6236-019-013 | 13663 GARFIELD AVE | 1 | 70.0 | 166.52 |
| 6236-019-014 | 13665 GARFIELD AVE | 1 | 50.0 | 118.95 |
| 6236-019-015 | 7455 HOWERY ST | 1 | 50.0 | 118.95 |
| 6236-019-016 | 7453 HOWERY ST | 1 | 50.0 | 118.95 |
| 6236-019-017 | 7441 HOWERY ST | 1 | 51.0 | 121.32 |
| 6236-019-018 | 13670 CLOVERLAWN DR | 1 | 51.0 | 121.32 |
| 6236-019-019 | 13664 CLOVERLAWN DR | 1 | 56.0 | 133.22 |
| 6236-019-022 | 7429 CLOVERLAWN DR | 1 | 53.0 | 126.08 |
| 6236-019-023 | 7421 CLOVERLAWN DR | 1 | 52.0 | 123.70 |

| | | | | | |
|--------------|-------|--------------------|---|-------|--------|
| 6236-019-024 | 7415 | CLOVERLAWN DR | 1 | 52.0 | 123.70 |
| 6236-019-025 | 7409 | CLOVERLAWN DR | 1 | 52.0 | 123.70 |
| 6236-019-026 | 7405 | CLOVERLAWN DR | 1 | 52.0 | 123.70 |
| 6236-019-027 | 7401 | CLOVERLAWN DR | 1 | 52.0 | 123.70 |
| 6236-019-030 | 13645 | GARFIELD AVE | 1 | 115.0 | 273.57 |
| 6236-019-035 | 7435 | CLOVERLAWN DR | 1 | 60.0 | 142.73 |
| 6236-019-036 | 7439 | CLOVERLAWN DR | 1 | 99.0 | 235.51 |
| 6236-020-001 | 7318 | CLOVERLAWN DR | 1 | 52.0 | 123.70 |
| 6236-020-002 | 7322 | CLOVERLAWN DR | 1 | 50.0 | 118.95 |
| 6236-020-003 | 7326 | CLOVERLAWN DR | 1 | 50.0 | 118.95 |
| 6236-020-004 | 7332 | CLOVERLAWN DR | 1 | 50.0 | 118.95 |
| 6236-020-005 | 7336 | CLOVERLAWN DR | 1 | 50.0 | 118.95 |
| 6236-020-006 | 7342 | CLOVERLAWN DR | 1 | 50.0 | 118.95 |
| 6236-020-007 | 7346 | CLOVERLAWN DR | 1 | 50.0 | 118.95 |
| 6236-020-008 | 7352 | CLOVERLAWN DR | 1 | 50.0 | 118.95 |
| 6236-020-009 | 7356 | CLOVERLAWN DR | 1 | 50.0 | 118.95 |
| 6236-020-010 | 7362 | CLOVERLAWN DR | 1 | 50.0 | 118.95 |
| 6236-020-011 | 7402 | CLOVERLAWN DR | 1 | 52.0 | 123.70 |
| 6236-020-012 | 7408 | CLOVERLAWN DR | 1 | 56.0 | 133.22 |
| 6236-020-013 | 7414 | CLOVERLAWN DR | 1 | 61.0 | 145.11 |
| 6236-020-014 | 7420 | CLOVERLAWN DR | 1 | 74.0 | 176.04 |
| 6236-020-015 | 7428 | CLOVERLAWN DR | 1 | 75.0 | 178.42 |
| 6236-020-016 | 7431 | HOWERY ST | 1 | 75.0 | 178.42 |
| 6236-020-017 | 7423 | HOWERY ST | 1 | 68.0 | 161.77 |
| 6236-020-018 | 7419 | HOWERY ST | 1 | 61.0 | 145.11 |
| 6236-020-019 | 7415 | HOWERY ST | 1 | 55.0 | 130.84 |
| 6236-020-020 | 7407 | HOWERY ST | 1 | 70.0 | 166.52 |
| 6236-020-021 | 7361 | HOWERY ST | 1 | 50.0 | 118.95 |
| 6236-020-022 | 7357 | HOWERY ST | 1 | 50.0 | 118.95 |
| 6236-020-023 | 7353 | HOWERY ST | 1 | 50.0 | 118.95 |
| 6236-020-024 | 7347 | HOWERY ST | 1 | 50.0 | 118.95 |
| 6236-020-025 | 7343 | HOWERY ST | 1 | 50.0 | 118.95 |
| 6236-020-026 | 7337 | HOWERY ST | 1 | 50.0 | 118.95 |
| 6236-020-027 | 7333 | HOWERY ST | 1 | 50.0 | 118.95 |
| 6236-020-028 | 7327 | HOWERY ST | 1 | 50.0 | 118.95 |
| 6236-020-029 | 7323 | HOWERY ST | 1 | 50.0 | 118.95 |
| 6236-020-030 | 7317 | HOWERY ST | 1 | 52.0 | 123.70 |
| 6236-021-001 | 7300 | HOWERY ST | 1 | 58.0 | 137.98 |
| 6236-021-002 | 7308 | HOWERY ST | 1 | 52.0 | 123.70 |
| 6236-021-003 | 7314 | HOWERY ST | 1 | 52.0 | 123.70 |
| 6236-021-004 | 7320 | HOWERY ST | 1 | 52.0 | 123.70 |
| 6236-021-005 | 7324 | HOWERY ST | 1 | 52.0 | 123.70 |
| 6236-021-006 | 7330 | HOWERY ST | 1 | 52.0 | 123.70 |
| 6236-021-007 | 7336 | HOWERY ST | 1 | 52.0 | 123.70 |
| 6236-021-008 | 7340 | HOWERY ST | 1 | 52.0 | 123.70 |
| 6236-021-009 | 7346 | HOWERY ST | 1 | 52.0 | 123.70 |
| 6236-021-010 | 7350 | HOWERY ST | 1 | 52.0 | 123.70 |
| 6236-021-011 | 7356 | HOWERY ST | 1 | 52.0 | 123.70 |
| 6236-021-012 | 7360 | HOWERY ST | 1 | 52.0 | 123.70 |
| 6236-021-013 | 7400 | HOWERY ST | 1 | 52.0 | 123.70 |
| 6236-021-014 | 7404 | HOWERY ST | 1 | 52.0 | 123.70 |
| 6236-021-015 | 7408 | HOWERY ST | 1 | 55.0 | 130.84 |
| 6236-021-016 | 7412 | HOWERY ST | 1 | 55.0 | 130.84 |
| 6236-021-017 | 7420 | HOWERY ST | 1 | 52.0 | 123.70 |
| 6236-021-021 | | NO SITUS AVAILABLE | 1 | 14.0 | 33.30 |
| 6242-001-001 | 13610 | GARFIELD AVE | 1 | 121.0 | 287.85 |
| 6242-001-002 | 7518 | CENTURY BLVD | 1 | 230.0 | 547.15 |
| 6242-001-004 | 13618 | GARFIELD AVE | 1 | 60.0 | 142.73 |
| 6242-001-005 | 13628 | GARFIELD AVE | 1 | 60.0 | 142.73 |
| 6242-001-008 | 13636 | GARFIELD AVE | 1 | 60.0 | 142.73 |
| 6242-001-009 | 13640 | GARFIELD AVE | 1 | 60.0 | 142.73 |
| 6242-001-012 | 13646 | GARFIELD AVE | 1 | 60.0 | 142.73 |
| 6242-001-013 | 13652 | GARFIELD AVE | 1 | 60.0 | 142.73 |

| | | | | | |
|--------------|-------|------------------|---|------|--------|
| 6242-002-002 | 13658 | GARFIELD AVE | 1 | 60.0 | 142.73 |
| 6242-002-003 | 13664 | GARFIELD AVE | 1 | 60.0 | 142.73 |
| 6242-002-006 | 13700 | GARFIELD AVE | 1 | 60.0 | 142.73 |
| 6242-002-007 | 13710 | GARFIELD AVE | 1 | 60.0 | 142.73 |
| 6242-002-010 | 13718 | GARFIELD AVE | 1 | 60.0 | 142.73 |
| 6243-001-001 | 11306 | PENNSYLVANIA AVE | 1 | 80.0 | 190.31 |
| 6243-001-002 | 11312 | PENNSYLVANIA AVE | 1 | 50.0 | 118.95 |
| 6243-001-003 | 11316 | PENNSYLVANIA AVE | 1 | 50.0 | 118.95 |
| 6243-001-004 | 11322 | PENNSYLVANIA AVE | 1 | 50.0 | 118.95 |
| 6243-001-005 | 11326 | PENNSYLVANIA AVE | 1 | 50.0 | 118.95 |
| 6243-001-006 | 11332 | PENNSYLVANIA AVE | 1 | 50.0 | 118.95 |
| 6243-001-007 | 11336 | PENNSYLVANIA AVE | 1 | 50.0 | 118.95 |
| 6243-001-008 | 11342 | PENNSYLVANIA AVE | 1 | 50.0 | 118.95 |
| 6243-001-009 | 11346 | PENNSYLVANIA AVE | 1 | 50.0 | 118.95 |
| 6243-001-010 | 11352 | PENNSYLVANIA AVE | 1 | 50.0 | 118.95 |
| 6243-001-011 | 11356 | PENNSYLVANIA AVE | 1 | 50.0 | 118.95 |
| 6243-001-012 | 11362 | PENNSYLVANIA AVE | 1 | 50.0 | 118.95 |
| 6243-001-013 | 11366 | PENNSYLVANIA AVE | 1 | 50.0 | 118.95 |
| 6243-001-014 | 11372 | PENNSYLVANIA AVE | 1 | 50.0 | 118.95 |
| 6243-001-015 | 5574 | GARDENDALE ST | 1 | 31.0 | 73.75 |
| 6243-001-016 | 11305 | OKLAHOMA AVE | 1 | 50.0 | 118.95 |
| 6243-001-017 | 11311 | OKLAHOMA AVE | 1 | 50.0 | 118.95 |
| 6243-001-018 | 11317 | OKLAHOMA AVE | 1 | 50.0 | 118.95 |
| 6243-001-019 | 11321 | OKLAHOMA AVE | 1 | 50.0 | 118.95 |
| 6243-001-020 | 11325 | OKLAHOMA AVE | 1 | 50.0 | 118.95 |
| 6243-001-021 | 11331 | OKLAHOMA AVE | 1 | 50.0 | 118.95 |
| 6243-001-022 | 11335 | OKLAHOMA AVE | 1 | 50.0 | 118.95 |
| 6243-001-023 | 11341 | OKLAHOMA AVE | 1 | 50.0 | 118.95 |
| 6243-001-024 | 11345 | OKLAHOMA AVE | 1 | 50.0 | 118.95 |
| 6243-001-025 | 11351 | OKLAHOMA AVE | 1 | 50.0 | 118.95 |
| 6243-001-026 | 11357 | OKLAHOMA AVE | 1 | 50.0 | 118.95 |
| 6243-002-001 | 11500 | PENNSYLVANIA AVE | 1 | 50.0 | 118.95 |
| 6243-002-002 | 11506 | PENNSYLVANIA AVE | 1 | 50.0 | 118.95 |
| 6243-002-003 | 11512 | PENNSYLVANIA AVE | 1 | 50.0 | 118.95 |
| 6243-002-004 | 11516 | PENNSYLVANIA AVE | 1 | 50.0 | 118.95 |
| 6243-002-005 | 11522 | PENNSYLVANIA AVE | 1 | 50.0 | 118.95 |
| 6243-002-006 | 11526 | PENNSYLVANIA AVE | 1 | 50.0 | 118.95 |
| 6243-002-007 | 11600 | PENNSYLVANIA AVE | 1 | 50.0 | 118.95 |
| 6243-002-008 | 11604 | PENNSYLVANIA AVE | 1 | 50.0 | 118.95 |
| 6243-002-009 | 11610 | PENNSYLVANIA AVE | 1 | 50.0 | 118.95 |
| 6243-002-010 | 11614 | PENNSYLVANIA AVE | 1 | 50.0 | 118.95 |
| 6243-002-011 | 11620 | PENNSYLVANIA AVE | 1 | 50.0 | 118.95 |
| 6243-002-012 | 11624 | PENNSYLVANIA AVE | 1 | 50.0 | 118.95 |
| 6243-002-013 | 11630 | PENNSYLVANIA AVE | 1 | 50.0 | 118.95 |
| 6243-002-014 | 11702 | PENNSYLVANIA AVE | 1 | 50.0 | 118.95 |
| 6243-002-015 | 11708 | PENNSYLVANIA AVE | 1 | 50.0 | 118.95 |
| 6243-002-016 | 11712 | PENNSYLVANIA AVE | 1 | 50.0 | 118.95 |
| 6243-002-017 | 11718 | PENNSYLVANIA AVE | 1 | 50.0 | 118.95 |
| 6243-002-018 | 11724 | PENNSYLVANIA AVE | 1 | 50.0 | 118.95 |
| 6243-002-019 | 5570 | MONROE AVE | 1 | 50.0 | 118.95 |
| 6243-002-020 | 11507 | OKLAHOMA AVE | 1 | 50.0 | 118.95 |
| 6243-002-021 | 11513 | OKLAHOMA AVE | 1 | 50.0 | 118.95 |
| 6243-002-022 | 11517 | OKLAHOMA AVE | 1 | 50.0 | 118.95 |
| 6243-002-023 | 11521 | OKLAHOMA AVE | 1 | 50.0 | 118.95 |
| 6243-002-024 | 11527 | OKLAHOMA AVE | 1 | 50.0 | 118.95 |
| 6243-002-025 | 11601 | OKLAHOMA AVE | 1 | 50.0 | 118.95 |
| 6243-002-026 | 11605 | OKLAHOMA AVE | 1 | 50.0 | 118.95 |
| 6243-002-027 | 11611 | OKLAHOMA AVE | 1 | 50.0 | 118.95 |
| 6243-002-028 | 11615 | OKLAHOMA AVE | 1 | 50.0 | 118.95 |
| 6243-002-029 | 11621 | OKLAHOMA AVE | 1 | 50.0 | 118.95 |
| 6243-002-030 | 11625 | OKLAHOMA AVE | 1 | 50.0 | 118.95 |
| 6243-002-031 | 11631 | OKLAHOMA AVE | 1 | 50.0 | 118.95 |
| 6243-002-032 | 11703 | OKLAHOMA AVE | 1 | 50.0 | 118.95 |

| | | | | | |
|--------------|-------|------------------|---|------|--------|
| 6243-002-033 | 11707 | OKLAHOMA AVE | 1 | 50.0 | 118.95 |
| 6243-002-034 | 11713 | OKLAHOMA AVE | 1 | 50.0 | 118.95 |
| 6243-002-035 | 11717 | OKLAHOMA AVE | 1 | 50.0 | 118.95 |
| 6243-002-036 | 11725 | OKLAHOMA AVE | 1 | 50.0 | 118.95 |
| 6243-003-001 | 11800 | PENNSYLVANIA AVE | 1 | 50.0 | 118.95 |
| 6243-003-002 | 11806 | PENNSYLVANIA AVE | 1 | 50.0 | 118.95 |
| 6243-003-003 | 11812 | PENNSYLVANIA AVE | 1 | 50.0 | 118.95 |
| 6243-003-004 | 11816 | PENNSYLVANIA AVE | 1 | 50.0 | 118.95 |
| 6243-003-005 | 11820 | PENNSYLVANIA AVE | 1 | 50.0 | 118.95 |
| 6243-003-006 | 11826 | PENNSYLVANIA AVE | 1 | 50.0 | 118.95 |
| 6243-003-007 | 11904 | PENNSYLVANIA AVE | 1 | 50.0 | 118.95 |
| 6243-003-008 | 11908 | PENNSYLVANIA AVE | 1 | 50.0 | 118.95 |
| 6243-003-009 | 11912 | PENNSYLVANIA AVE | 1 | 50.0 | 118.95 |
| 6243-003-010 | 11918 | PENNSYLVANIA AVE | 1 | 50.0 | 118.95 |
| 6243-003-011 | 11922 | PENNSYLVANIA AVE | 1 | 50.0 | 118.95 |
| 6243-003-012 | 11926 | PENNSYLVANIA AVE | 1 | 50.0 | 118.95 |
| 6243-003-013 | 12000 | PENNSYLVANIA AVE | 1 | 50.0 | 118.95 |
| 6243-003-014 | 12004 | PENNSYLVANIA AVE | 1 | 50.0 | 118.95 |
| 6243-003-015 | 12010 | PENNSYLVANIA AVE | 1 | 50.0 | 118.95 |
| 6243-003-016 | 12014 | PENNSYLVANIA AVE | 1 | 50.0 | 118.95 |
| 6243-003-017 | 12020 | PENNSYLVANIA AVE | 1 | 50.0 | 118.95 |
| 6243-003-018 | 12024 | PENNSYLVANIA AVE | 1 | 50.0 | 118.95 |
| 6243-003-019 | 11801 | OKLAHOMA AVE | 1 | 50.0 | 118.95 |
| 6243-003-020 | 11807 | OKLAHOMA AVE | 1 | 50.0 | 118.95 |
| 6243-003-021 | 11813 | OKLAHOMA AVE | 1 | 50.0 | 118.95 |
| 6243-003-022 | 11817 | OKLAHOMA AVE | 1 | 50.0 | 118.95 |
| 6243-003-023 | 11823 | OKLAHOMA AVE | 1 | 50.0 | 118.95 |
| 6243-003-024 | 11827 | OKLAHOMA AVE | 1 | 50.0 | 118.95 |
| 6243-003-025 | 11901 | OKLAHOMA AVE | 1 | 50.0 | 118.95 |
| 6243-003-026 | 11907 | OKLAHOMA AVE | 1 | 50.0 | 118.95 |
| 6243-003-027 | 11913 | OKLAHOMA AVE | 1 | 50.0 | 118.95 |
| 6243-003-028 | 11917 | OKLAHOMA AVE | 1 | 50.0 | 118.95 |
| 6243-003-029 | 11923 | OKLAHOMA AVE | 1 | 50.0 | 118.95 |
| 6243-003-030 | 11927 | OKLAHOMA AVE | 1 | 50.0 | 118.95 |
| 6243-003-031 | 12001 | OKLAHOMA AVE | 1 | 50.0 | 118.95 |
| 6243-003-032 | 12005 | OKLAHOMA AVE | 1 | 50.0 | 118.95 |
| 6243-003-033 | 12011 | OKLAHOMA AVE | 1 | 50.0 | 118.95 |
| 6243-003-034 | 12015 | OKLAHOMA AVE | 1 | 50.0 | 118.95 |
| 6243-003-035 | 12021 | OKLAHOMA AVE | 1 | 50.0 | 118.95 |
| 6243-003-036 | 12025 | OKLAHOMA AVE | 1 | 50.0 | 118.95 |
| 6243-004-001 | 12100 | PENNSYLVANIA AVE | 1 | 50.0 | 118.95 |
| 6243-004-002 | 12106 | PENNSYLVANIA AVE | 1 | 50.0 | 118.95 |
| 6243-004-003 | 12110 | PENNSYLVANIA AVE | 1 | 50.0 | 118.95 |
| 6243-004-004 | 12116 | PENNSYLVANIA AVE | 1 | 50.0 | 118.95 |
| 6243-004-005 | 12122 | PENNSYLVANIA AVE | 1 | 50.0 | 118.95 |
| 6243-004-006 | 5561 | CENTURY BLVD | 1 | 13.0 | 30.93 |
| 6243-004-007 | 12101 | OKLAHOMA AVE | 1 | 50.0 | 118.95 |
| 6243-004-008 | 12107 | OKLAHOMA AVE | 1 | 50.0 | 118.95 |
| 6243-004-009 | 12113 | OKLAHOMA AVE | 1 | 50.0 | 118.95 |
| 6243-004-010 | 12117 | OKLAHOMA AVE | 1 | 50.0 | 118.95 |
| 6243-004-011 | 12121 | OKLAHOMA AVE | 1 | 50.0 | 118.95 |
| 6243-004-012 | 12127 | OKLAHOMA AVE | 1 | 50.0 | 118.95 |
| 6243-004-013 | 12131 | OKLAHOMA AVE | 1 | 50.0 | 118.95 |
| 6243-004-014 | 5575 | CENTURY BLVD | 1 | 60.0 | 142.73 |
| 6243-004-015 | 12100 | OKLAHOMA AVE | 1 | 50.0 | 118.95 |
| 6243-004-016 | 12106 | OKLAHOMA AVE | 1 | 50.0 | 118.95 |
| 6243-004-017 | 12110 | OKLAHOMA AVE | 1 | 50.0 | 118.95 |
| 6243-004-018 | 12116 | OKLAHOMA AVE | 1 | 50.0 | 118.95 |
| 6243-004-019 | 12120 | OKLAHOMA AVE | 1 | 50.0 | 118.95 |
| 6243-004-020 | 12126 | OKLAHOMA AVE | 1 | 50.0 | 118.95 |
| 6243-004-021 | 12130 | OKLAHOMA AVE | 1 | 50.0 | 118.95 |
| 6243-004-022 | 12136 | OKLAHOMA AVE | 1 | 50.0 | 118.95 |
| 6243-004-023 | 5621 | CENTURY BLVD | 1 | 39.0 | 92.78 |

| | | | | | |
|--------------|-------|--------------|---|-------|--------|
| 6243-004-024 | 12103 | UTAH AVE | 1 | 50.0 | 118.95 |
| 6243-004-025 | 12107 | UTAH AVE | 1 | 50.0 | 118.95 |
| 6243-004-026 | 12111 | UTAH AVE | 1 | 50.0 | 118.95 |
| 6243-004-027 | 12117 | UTAH AVE | 1 | 50.0 | 118.95 |
| 6243-004-028 | 12121 | UTAH AVE | 1 | 50.0 | 118.95 |
| 6243-004-029 | 12127 | UTAH AVE | 1 | 50.0 | 118.95 |
| 6243-004-030 | 12133 | UTAH AVE | 1 | 50.0 | 118.95 |
| 6243-004-031 | 12137 | UTAH AVE | 1 | 50.0 | 118.95 |
| 6243-004-032 | 12143 | UTAH AVE | 1 | 50.0 | 118.95 |
| 6243-004-033 | 12147 | UTAH AVE | 1 | 50.0 | 118.95 |
| 6243-004-034 | 12151 | UTAH AVE | 1 | 86.0 | 204.59 |
| 6243-005-001 | 11800 | OKLAHOMA AVE | 1 | 50.0 | 118.95 |
| 6243-005-002 | 11806 | OKLAHOMA AVE | 1 | 50.0 | 118.95 |
| 6243-005-003 | 11812 | OKLAHOMA AVE | 1 | 50.0 | 118.95 |
| 6243-005-004 | 11816 | OKLAHOMA AVE | 1 | 50.0 | 118.95 |
| 6243-005-005 | 11822 | OKLAHOMA AVE | 1 | 50.0 | 118.95 |
| 6243-005-006 | 11828 | OKLAHOMA AVE | 1 | 50.0 | 118.95 |
| 6243-005-007 | 11902 | OKLAHOMA AVE | 1 | 50.0 | 118.95 |
| 6243-005-008 | 11906 | OKLAHOMA AVE | 1 | 50.0 | 118.95 |
| 6243-005-009 | 11912 | OKLAHOMA AVE | 1 | 50.0 | 118.95 |
| 6243-005-010 | 11916 | OKLAHOMA AVE | 1 | 50.0 | 118.95 |
| 6243-005-011 | 11922 | OKLAHOMA AVE | 1 | 50.0 | 118.95 |
| 6243-005-012 | 11928 | OKLAHOMA AVE | 1 | 50.0 | 118.95 |
| 6243-005-013 | 12000 | OKLAHOMA AVE | 1 | 50.0 | 118.95 |
| 6243-005-014 | 12004 | OKLAHOMA AVE | 1 | 50.0 | 118.95 |
| 6243-005-015 | 12010 | OKLAHOMA AVE | 1 | 50.0 | 118.95 |
| 6243-005-016 | 12014 | OKLAHOMA AVE | 1 | 50.0 | 118.95 |
| 6243-005-017 | 12020 | OKLAHOMA AVE | 1 | 50.0 | 118.95 |
| 6243-005-018 | 12026 | OKLAHOMA AVE | 1 | 50.0 | 118.95 |
| 6243-005-022 | 11817 | UTAH AVE | 1 | 50.0 | 118.95 |
| 6243-005-023 | 11823 | UTAH AVE | 1 | 50.0 | 118.95 |
| 6243-005-024 | 11827 | UTAH AVE | 1 | 50.0 | 118.95 |
| 6243-005-025 | 11903 | UTAH AVE | 1 | 50.0 | 118.95 |
| 6243-005-026 | 11909 | UTAH AVE | 1 | 50.0 | 118.95 |
| 6243-005-027 | 11911 | UTAH AVE | 1 | 50.0 | 118.95 |
| 6243-005-028 | 11917 | UTAH AVE | 1 | 50.0 | 118.95 |
| 6243-005-029 | 11921 | UTAH AVE | 1 | 50.0 | 118.95 |
| 6243-005-030 | 11927 | UTAH AVE | 1 | 50.0 | 118.95 |
| 6243-005-031 | 12001 | UTAH AVE | 1 | 50.0 | 118.95 |
| 6243-005-032 | 12005 | UTAH AVE | 1 | 50.0 | 118.95 |
| 6243-005-033 | 12011 | UTAH AVE | 1 | 50.0 | 118.95 |
| 6243-005-034 | 12015 | UTAH AVE | 1 | 50.0 | 118.95 |
| 6243-005-035 | 12021 | UTAH AVE | 1 | 50.0 | 118.95 |
| 6243-005-036 | 12025 | UTAH AVE | 1 | 50.0 | 118.95 |
| 6243-005-038 | 11801 | UTAH AVE | 1 | 150.0 | 356.84 |
| 6243-006-001 | 11500 | OKLAHOMA AVE | 1 | 50.0 | 118.95 |
| 6243-006-002 | 11506 | OKLAHOMA AVE | 1 | 50.0 | 118.95 |
| 6243-006-003 | 11512 | OKLAHOMA AVE | 1 | 50.0 | 118.95 |
| 6243-006-004 | 11516 | OKLAHOMA AVE | 1 | 50.0 | 118.95 |
| 6243-006-005 | 11522 | OKLAHOMA AVE | 1 | 50.0 | 118.95 |
| 6243-006-006 | 11526 | OKLAHOMA AVE | 1 | 50.0 | 118.95 |
| 6243-006-007 | 11600 | OKLAHOMA AVE | 1 | 50.0 | 118.95 |
| 6243-006-008 | 11604 | OKLAHOMA AVE | 1 | 50.0 | 118.95 |
| 6243-006-009 | 11610 | OKLAHOMA AVE | 1 | 50.0 | 118.95 |
| 6243-006-010 | 11614 | OKLAHOMA AVE | 1 | 50.0 | 118.95 |
| 6243-006-011 | 11620 | OKLAHOMA AVE | 1 | 50.0 | 118.95 |
| 6243-006-012 | 11624 | OKLAHOMA AVE | 1 | 50.0 | 118.95 |
| 6243-006-013 | 11630 | OKLAHOMA AVE | 1 | 50.0 | 118.95 |
| 6243-006-014 | 11702 | OKLAHOMA AVE | 1 | 50.0 | 118.95 |
| 6243-006-015 | 11708 | OKLAHOMA AVE | 1 | 50.0 | 118.95 |
| 6243-006-016 | 11712 | OKLAHOMA AVE | 1 | 50.0 | 118.95 |
| 6243-006-017 | 11718 | OKLAHOMA AVE | 1 | 50.0 | 118.95 |
| 6243-006-018 | 11724 | OKLAHOMA AVE | 1 | 50.0 | 118.95 |

| | | | | |
|--------------|--------------------|---|-------|--------|
| 6243-006-019 | 11501 UTAH AVE | 1 | 50.0 | 118.95 |
| 6243-006-020 | NO SITUS AVAILABLE | 1 | 25.0 | 59.47 |
| 6243-006-021 | 11509 UTAH AVE | 1 | 25.0 | 59.47 |
| 6243-006-022 | 11511 UTAH AVE | 1 | 50.0 | 118.95 |
| 6243-006-023 | 11519 UTAH AVE | 1 | 50.0 | 118.95 |
| 6243-006-024 | 11523 UTAH AVE | 1 | 50.0 | 118.95 |
| 6243-006-025 | 11527 UTAH AVE | 1 | 50.0 | 118.95 |
| 6243-006-026 | 11533 UTAH AVE | 1 | 50.0 | 118.95 |
| 6243-006-027 | 11605 UTAH AVE | 1 | 50.0 | 118.95 |
| 6243-006-028 | 11611 UTAH AVE | 1 | 50.0 | 118.95 |
| 6243-006-029 | 11615 UTAH AVE | 1 | 50.0 | 118.95 |
| 6243-006-030 | 11621 UTAH AVE | 1 | 50.0 | 118.95 |
| 6243-006-031 | 11625 UTAH AVE | 1 | 50.0 | 118.95 |
| 6243-006-032 | 11631 UTAH AVE | 1 | 50.0 | 118.95 |
| 6243-006-033 | 11703 UTAH AVE | 1 | 50.0 | 118.95 |
| 6243-006-034 | 11709 UTAH AVE | 1 | 50.0 | 118.95 |
| 6243-006-035 | 11713 UTAH AVE | 1 | 50.0 | 118.95 |
| 6243-006-036 | 11719 UTAH AVE | 1 | 50.0 | 118.95 |
| 6243-006-037 | 11725 UTAH AVE | 1 | 50.0 | 118.95 |
| 6243-007-001 | 11304 OKLAHOMA AVE | 1 | 103.0 | 245.03 |
| 6243-007-002 | 11314 OKLAHOMA AVE | 1 | 50.0 | 118.95 |
| 6243-007-003 | 11320 OKLAHOMA AVE | 1 | 50.0 | 118.95 |
| 6243-007-004 | 11324 OKLAHOMA AVE | 1 | 50.0 | 118.95 |
| 6243-007-005 | 11330 OKLAHOMA AVE | 1 | 50.0 | 118.95 |
| 6243-007-006 | 11334 OKLAHOMA AVE | 1 | 50.0 | 118.95 |
| 6243-007-007 | 11340 OKLAHOMA AVE | 1 | 50.0 | 118.95 |
| 6243-007-008 | 11344 OKLAHOMA AVE | 1 | 50.0 | 118.95 |
| 6243-007-009 | 11350 OKLAHOMA AVE | 1 | 50.0 | 118.95 |
| 6243-007-010 | 11356 OKLAHOMA AVE | 1 | 50.0 | 118.95 |
| 6243-007-011 | 11301 UTAH AVE | 1 | 55.0 | 130.84 |
| 6243-007-012 | 11307 UTAH AVE | 1 | 50.0 | 118.95 |
| 6243-007-013 | 11311 UTAH AVE | 1 | 50.0 | 118.95 |
| 6243-007-014 | 11317 UTAH AVE | 1 | 50.0 | 118.95 |
| 6243-007-015 | 11323 UTAH AVE | 1 | 50.0 | 118.95 |
| 6243-007-016 | 11327 UTAH AVE | 1 | 50.0 | 118.95 |
| 6243-007-017 | 11331 UTAH AVE | 1 | 50.0 | 118.95 |
| 6243-007-018 | 11339 UTAH AVE | 1 | 50.0 | 118.95 |
| 6243-007-020 | 11316 UTAH AVE | 1 | 50.0 | 118.95 |
| 6243-007-021 | 11322 UTAH AVE | 1 | 50.0 | 118.95 |
| 6243-007-022 | 11326 UTAH AVE | 1 | 50.0 | 118.95 |
| 6243-007-023 | 11332 UTAH AVE | 1 | 50.0 | 118.95 |
| 6243-007-024 | 11336 UTAH AVE | 1 | 50.0 | 118.95 |
| 6243-007-025 | 11301 GARFIELD AVE | 1 | 20.0 | 47.58 |
| 6243-007-026 | 11305 GARFIELD AVE | 1 | 50.0 | 118.95 |
| 6243-007-027 | 11309 GARFIELD AVE | 1 | 50.0 | 118.95 |
| 6243-007-028 | 11315 GARFIELD AVE | 1 | 50.0 | 118.95 |
| 6243-007-029 | 11321 GARFIELD AVE | 1 | 50.0 | 118.95 |
| 6243-007-030 | 11302 UTAH AVE | 1 | 71.0 | 168.90 |
| 6243-007-031 | 11308 UTAH AVE | 1 | 50.0 | 118.95 |
| 6243-008-001 | 11502 UTAH AVE | 1 | 50.0 | 118.95 |
| 6243-008-002 | 11506 UTAH AVE | 1 | 50.0 | 118.95 |
| 6243-008-003 | 11510 UTAH AVE | 1 | 50.0 | 118.95 |
| 6243-008-004 | 11516 UTAH AVE | 1 | 50.0 | 118.95 |
| 6243-008-005 | 11520 UTAH AVE | 1 | 50.0 | 118.95 |
| 6243-008-006 | 11526 UTAH AVE | 1 | 50.0 | 118.95 |
| 6243-008-007 | 11600 UTAH AVE | 1 | 50.0 | 118.95 |
| 6243-008-008 | 11604 UTAH AVE | 1 | 50.0 | 118.95 |
| 6243-008-009 | 11610 UTAH AVE | 1 | 50.0 | 118.95 |
| 6243-008-010 | 11614 UTAH AVE | 1 | 50.0 | 118.95 |
| 6243-008-011 | 11620 UTAH AVE | 1 | 50.0 | 118.95 |
| 6243-008-012 | 11624 UTAH AVE | 1 | 50.0 | 118.95 |
| 6243-008-013 | 11630 UTAH AVE | 1 | 50.0 | 118.95 |
| 6243-008-014 | 11702 UTAH AVE | 1 | 50.0 | 118.95 |

| | | | | | |
|--------------|-------|--------------------|---|-------|--------|
| 6243-008-015 | 11708 | UTAH AVE | 1 | 50.0 | 118.95 |
| 6243-008-016 | 11714 | UTAH AVE | 1 | 50.0 | 118.95 |
| 6243-008-017 | 11720 | UTAH AVE | 1 | 50.0 | 118.95 |
| 6243-008-018 | 11724 | UTAH AVE | 1 | 50.0 | 118.95 |
| 6243-008-019 | 11501 | GARFIELD AVE DARBY | 1 | 50.0 | 118.95 |
| 6243-008-020 | 11507 | GARFIELD AVE | 1 | 50.0 | 118.95 |
| 6243-008-021 | 11511 | GARFIELD AVE | 1 | 50.0 | 118.95 |
| 6243-008-022 | 11515 | GARFIELD AVE | 1 | 50.0 | 118.95 |
| 6243-008-023 | 11521 | GARFIELD AVE | 1 | 50.0 | 118.95 |
| 6243-008-024 | 11527 | GARFIELD AVE | 1 | 50.0 | 118.95 |
| 6243-008-025 | 11601 | GARFIELD AVE | 1 | 50.0 | 118.95 |
| 6243-008-026 | 11605 | GARFIELD AVE | 1 | 50.0 | 118.95 |
| 6243-008-027 | 11611 | GARFIELD AVE | 1 | 50.0 | 118.95 |
| 6243-008-028 | 11615 | GARFIELD AVE | 1 | 50.0 | 118.95 |
| 6243-008-029 | 11621 | GARFIELD AVE | 1 | 50.0 | 118.95 |
| 6243-008-030 | 11625 | GARFIELD AVE | 1 | 50.0 | 118.95 |
| 6243-008-031 | 11631 | GARFIELD AVE | 1 | 50.0 | 118.95 |
| 6243-008-032 | 11701 | GARFIELD AVE | 1 | 50.0 | 118.95 |
| 6243-008-033 | 11709 | GARFIELD AVE | 1 | 50.0 | 118.95 |
| 6243-008-034 | 11715 | GARFIELD AVE | 1 | 50.0 | 118.95 |
| 6243-008-035 | 11719 | GARFIELD AVE | 1 | 50.0 | 118.95 |
| 6243-008-036 | 11725 | GARFIELD AVE | 1 | 50.0 | 118.95 |
| 6243-009-001 | 5650 | MCKINLEY AVE | 1 | 61.0 | 145.11 |
| 6243-009-002 | 11808 | UTAH AVE | 1 | 40.0 | 95.16 |
| 6243-009-003 | 11812 | UTAH AVE | 1 | 50.0 | 118.95 |
| 6243-009-004 | 11816 | UTAH AVE | 1 | 50.0 | 118.95 |
| 6243-009-005 | 11822 | UTAH AVE | 1 | 50.0 | 118.95 |
| 6243-009-006 | 11826 | UTAH AVE | 1 | 50.0 | 118.95 |
| 6243-009-007 | 11900 | UTAH AVE | 1 | 50.0 | 118.95 |
| 6243-009-008 | 11906 | UTAH AVE | 1 | 50.0 | 118.95 |
| 6243-009-009 | 11912 | UTAH AVE | 1 | 50.0 | 118.95 |
| 6243-009-010 | 11916 | UTAH AVE | 1 | 50.0 | 118.95 |
| 6243-009-011 | 11922 | UTAH AVE | 1 | 50.0 | 118.95 |
| 6243-009-012 | 11926 | UTAH AVE | 1 | 50.0 | 118.95 |
| 6243-009-013 | 12000 | UTAH AVE | 1 | 50.0 | 118.95 |
| 6243-009-014 | 12004 | UTAH AVE | 1 | 50.0 | 118.95 |
| 6243-009-015 | 12010 | UTAH AVE | 1 | 50.0 | 118.95 |
| 6243-009-016 | 12014 | UTAH AVE | 1 | 50.0 | 118.95 |
| 6243-009-019 | 11801 | GARFIELD AVE | 1 | 50.0 | 118.95 |
| 6243-009-020 | 11807 | GARFIELD AVE | 1 | 50.0 | 118.95 |
| 6243-009-021 | 11811 | GARFIELD AVE | 1 | 50.0 | 118.95 |
| 6243-009-022 | 11819 | GARFIELD AVE | 1 | 50.0 | 118.95 |
| 6243-009-023 | 11823 | GARFIELD AVE | 1 | 50.0 | 118.95 |
| 6243-009-024 | 11827 | GARFIELD AVE | 1 | 50.0 | 118.95 |
| 6243-009-025 | 11901 | GARFIELD AVE | 1 | 50.0 | 118.95 |
| 6243-009-026 | 11907 | GARFIELD AVE | 1 | 50.0 | 118.95 |
| 6243-009-033 | 12019 | GARFIELD AVE | 3 | 50.0 | 118.95 |
| 6243-009-034 | 12021 | GARFIELD AVE | 3 | 50.0 | 118.95 |
| 6243-009-035 | 12025 | GARFIELD AVE | 3 | 50.0 | 118.95 |
| 6243-009-037 | 11919 | GARFIELD AVE | 3 | 100.0 | 237.89 |
| 6243-009-038 | 11911 | GARFIELD AVE APT D | 3 | 50.0 | 118.95 |
| 6243-009-039 | 12001 | GARFIELD AVE | 3 | 200.0 | 475.78 |
| 6243-010-002 | 12106 | UTAH AVE | 1 | 50.0 | 118.95 |
| 6243-010-003 | 12112 | UTAH AVE | 1 | 50.0 | 118.95 |
| 6243-010-004 | 12118 | UTAH AVE | 1 | 50.0 | 118.95 |
| 6243-010-005 | 12122 | UTAH AVE | 1 | 50.0 | 118.95 |
| 6243-010-006 | 12126 | UTAH AVE | 1 | 50.0 | 118.95 |
| 6243-010-009 | 12142 | UTAH AVE | 1 | 50.0 | 118.95 |
| 6243-010-010 | 12146 | UTAH AVE | 1 | 50.0 | 118.95 |
| 6243-010-011 | 12152 | UTAH AVE | 1 | 50.0 | 118.95 |
| 6243-010-012 | 12156 | UTAH AVE | 1 | 50.0 | 118.95 |
| 6243-010-013 | 12160 | UTAH AVE | 1 | 15.0 | 35.68 |
| 6243-010-016 | 12121 | GARFIELD AVE | 3 | 25.0 | 59.47 |

| | | | | | |
|--------------|-------|--------------------|---|-------|--------|
| 6243-010-018 | 12129 | GARFIELD AVE | 3 | 25.0 | 59.47 |
| 6243-010-021 | 12141 | GARFIELD AVE | 3 | 50.0 | 118.95 |
| 6243-010-030 | 12135 | GARFIELD AVE | 3 | 100.0 | 237.89 |
| 6243-010-031 | | NO SITUS AVAILABLE | 3 | 75.0 | 178.42 |
| 6243-010-033 | 12132 | UTAH AVE | 1 | 100.0 | 237.89 |
| 6243-010-034 | 12237 | GARFIELD AVE | 1 | 50.0 | 118.95 |
| 6243-010-035 | 12301 | GARFIELD AVE | 1 | 50.0 | 118.95 |
| 6243-010-036 | 12125 | GARFIELD AVE | 3 | 50.0 | 118.95 |
| 6243-010-037 | 12231 | GARFIELD AVE | 3 | 25.0 | 59.47 |
| 6243-010-038 | 12311 | GARFIELD AVE | 3 | 24.0 | 57.09 |
| 6243-010-039 | 12307 | GARFIELD AVE | 3 | 50.0 | 118.95 |
| 6243-010-040 | 12101 | GARFIELD AVE | 3 | 200.0 | 475.78 |
| 6243-011-001 | 5720 | FLORENCE AVE | 1 | 167.0 | 397.28 |
| 6243-011-002 | 5726 | FLORENCE AVE | 1 | 108.0 | 256.92 |
| 6243-011-003 | 5732 | FLORENCE AVE | 1 | 108.0 | 256.92 |
| 6243-011-004 | 5736 | FLORENCE AVE | 1 | 108.0 | 256.92 |
| 6243-011-005 | 5742 | FLORENCE AVE | 1 | 50.0 | 118.95 |
| 6243-011-006 | 5746 | FLORENCE AVE | 1 | 50.0 | 118.95 |
| 6243-011-007 | 5752 | FLORENCE AVE | 1 | 50.0 | 118.95 |
| 6243-011-008 | 5756 | FLORENCE AVE | 1 | 50.0 | 118.95 |
| 6243-011-009 | 5760 | FLORENCE AVE | 1 | 50.0 | 118.95 |
| 6243-011-010 | 5766 | FLORENCE AVE | 1 | 50.0 | 118.95 |
| 6243-011-011 | 5772 | FLORENCE AVE | 1 | 50.0 | 118.95 |
| 6243-011-012 | 5776 | FLORENCE AVE | 1 | 50.0 | 118.95 |
| 6243-011-013 | 5780 | FLORENCE AVE | 1 | 58.0 | 137.98 |
| 6243-011-014 | 5751 | CENTURY BLVD | 1 | 115.0 | 273.57 |
| 6243-011-015 | 5761 | CENTURY BLVD | 1 | 56.0 | 133.22 |
| 6243-011-016 | 5705 | NEVADA AVE | 1 | 50.0 | 118.95 |
| 6243-011-017 | 5709 | NEVADA AVE | 1 | 50.0 | 118.95 |
| 6243-011-018 | 5713 | NEVADA AVE | 1 | 50.0 | 118.95 |
| 6243-011-019 | 5717 | NEVADA AVE | 1 | 50.0 | 118.95 |
| 6243-011-020 | 5723 | NEVADA AVE | 1 | 50.0 | 118.95 |
| 6243-011-021 | 5731 | NEVADA AVE | 1 | 58.0 | 137.98 |
| 6243-011-022 | 5720 | NEVADA AVE | 1 | 121.0 | 287.85 |
| 6243-011-023 | 5724 | NEVADA AVE UNIT B | 1 | 108.0 | 256.92 |
| 6243-011-024 | 5730 | NEVADA AVE | 1 | 126.0 | 299.74 |
| 6243-012-001 | 12300 | GARFIELD AVE | 1 | 50.0 | 118.95 |
| 6243-012-002 | | NO SITUS AVAILABLE | 1 | 25.0 | 59.47 |
| 6243-012-003 | 12310 | GARFIELD AVE | 3 | 125.0 | 297.36 |
| 6243-012-004 | 5716 | LINCOLN AVE | 1 | 50.0 | 118.95 |
| 6243-012-005 | 5722 | LINCOLN AVE | 1 | 50.0 | 118.95 |
| 6243-012-006 | 5726 | LINCOLN AVE | 1 | 50.0 | 118.95 |
| 6243-012-007 | 5732 | LINCOLN AVE | 1 | 50.0 | 118.95 |
| 6243-012-008 | 5738 | LINCOLN AVE | 1 | 50.0 | 118.95 |
| 6243-012-009 | 5742 | LINCOLN AVE | 1 | 50.0 | 118.95 |
| 6243-012-010 | 5746 | LINCOLN AVE | 1 | 50.0 | 118.95 |
| 6243-012-011 | 5752 | LINCOLN AVE | 1 | 50.0 | 118.95 |
| 6243-012-012 | 5758 | LINCOLN AVE | 1 | 50.0 | 118.95 |
| 6243-012-013 | 5762 | LINCOLN AVE | 1 | 50.0 | 118.95 |
| 6243-012-014 | 5766 | LINCOLN AVE | 1 | 50.0 | 118.95 |
| 6243-012-015 | 5772 | LINCOLN AVE | 1 | 50.0 | 118.95 |
| 6243-012-016 | 5776 | LINCOLN AVE | 1 | 50.0 | 118.95 |
| 6243-012-017 | 5782 | LINCOLN AVE | 1 | 50.0 | 118.95 |
| 6243-012-018 | 5786 | LINCOLN AVE | 1 | 50.0 | 118.95 |
| 6243-012-019 | 5792 | LINCOLN AVE | 1 | 50.0 | 118.95 |
| 6243-012-020 | 5798 | LINCOLN AVE | 1 | 58.0 | 137.98 |
| 6243-012-021 | 5701 | FLORENCE AVE | 1 | 50.0 | 118.95 |
| 6243-012-022 | 5709 | FLORENCE AVE | 1 | 50.0 | 118.95 |
| 6243-012-023 | 5713 | FLORENCE AVE | 1 | 50.0 | 118.95 |
| 6243-012-024 | 5721 | FLORENCE AVE | 1 | 50.0 | 118.95 |
| 6243-012-025 | 5723 | FLORENCE AVE | 1 | 50.0 | 118.95 |
| 6243-012-026 | 5727 | FLORENCE AVE | 1 | 50.0 | 118.95 |
| 6243-012-027 | 5733 | FLORENCE AVE | 1 | 50.0 | 118.95 |

| | | | | | |
|--------------|-------|--------------|---|------|--------|
| 6243-012-028 | 5737 | FLORENCE AVE | 1 | 50.0 | 118.95 |
| 6243-012-029 | 5741 | FLORENCE AVE | 1 | 50.0 | 118.95 |
| 6243-012-030 | 5747 | FLORENCE AVE | 1 | 50.0 | 118.95 |
| 6243-012-031 | 5753 | FLORENCE AVE | 1 | 50.0 | 118.95 |
| 6243-012-032 | 5757 | FLORENCE AVE | 1 | 50.0 | 118.95 |
| 6243-012-033 | 5763 | FLORENCE AVE | 1 | 50.0 | 118.95 |
| 6243-012-034 | 5767 | FLORENCE AVE | 1 | 50.0 | 118.95 |
| 6243-012-035 | 5771 | FLORENCE AVE | 1 | 50.0 | 118.95 |
| 6243-012-036 | 5777 | FLORENCE AVE | 1 | 50.0 | 118.95 |
| 6243-012-037 | 5783 | FLORENCE AVE | 1 | 58.0 | 137.98 |
| 6243-013-010 | 5726 | HARDING AVE | 1 | 50.0 | 118.95 |
| 6243-013-011 | 5730 | HARDING AVE | 1 | 50.0 | 118.95 |
| 6243-013-012 | 5734 | HARDING AVE | 1 | 50.0 | 118.95 |
| 6243-013-013 | 5738 | HARDING AVE | 1 | 50.0 | 118.95 |
| 6243-013-014 | 5744 | HARDING AVE | 1 | 50.0 | 118.95 |
| 6243-013-015 | 5750 | HARDING AVE | 1 | 50.0 | 118.95 |
| 6243-013-016 | 5754 | HARDING AVE | 1 | 50.0 | 118.95 |
| 6243-013-017 | 5760 | HARDING AVE | 1 | 50.0 | 118.95 |
| 6243-013-018 | 5764 | HARDING AVE | 1 | 50.0 | 118.95 |
| 6243-013-019 | 5770 | HARDING AVE | 1 | 50.0 | 118.95 |
| 6243-013-020 | 5774 | HARDING AVE | 1 | 50.0 | 118.95 |
| 6243-013-021 | 5780 | HARDING AVE | 1 | 50.0 | 118.95 |
| 6243-013-022 | 5784 | HARDING AVE | 1 | 50.0 | 118.95 |
| 6243-013-023 | 5790 | HARDING AVE | 1 | 50.0 | 118.95 |
| 6243-013-024 | 5794 | HARDING AVE | 1 | 56.0 | 133.22 |
| 6243-013-027 | 5727 | LINCOLN AVE | 1 | 50.0 | 118.95 |
| 6243-013-028 | 5733 | LINCOLN AVE | 1 | 50.0 | 118.95 |
| 6243-013-029 | 5737 | LINCOLN AVE | 1 | 50.0 | 118.95 |
| 6243-013-030 | 5743 | LINCOLN AVE | 1 | 50.0 | 118.95 |
| 6243-013-031 | 5747 | LINCOLN AVE | 1 | 50.0 | 118.95 |
| 6243-013-032 | 5753 | LINCOLN AVE | 1 | 50.0 | 118.95 |
| 6243-013-033 | 5757 | LINCOLN AVE | 1 | 50.0 | 118.95 |
| 6243-013-034 | 5761 | LINCOLN AVE | 1 | 50.0 | 118.95 |
| 6243-013-035 | 5767 | LINCOLN AVE | 1 | 50.0 | 118.95 |
| 6243-013-036 | 5773 | LINCOLN AVE | 1 | 50.0 | 118.95 |
| 6243-013-037 | 5777 | LINCOLN AVE | 1 | 50.0 | 118.95 |
| 6243-013-038 | 5783 | LINCOLN AVE | 1 | 50.0 | 118.95 |
| 6243-013-039 | 5789 | LINCOLN AVE | 1 | 50.0 | 118.95 |
| 6243-013-040 | 5793 | LINCOLN AVE | 1 | 50.0 | 118.95 |
| 6243-013-041 | 5799 | LINCOLN AVE | 1 | 58.0 | 137.98 |
| 6243-014-004 | 12124 | GARFIELD AVE | 3 | 60.0 | 142.73 |
| 6243-014-005 | 5716 | MAIN ST | 1 | 50.0 | 118.95 |
| 6243-014-006 | 5722 | MAIN ST | 1 | 50.0 | 118.95 |
| 6243-014-007 | 5726 | MAIN ST | 1 | 25.0 | 59.47 |
| 6243-014-008 | 5730 | MAIN ST | 1 | 75.0 | 178.42 |
| 6243-014-009 | 5736 | MAIN ST | 1 | 50.0 | 118.95 |
| 6243-014-010 | 5740 | MAIN ST | 1 | 50.0 | 118.95 |
| 6243-014-011 | 5746 | MAIN ST | 1 | 50.0 | 118.95 |
| 6243-014-012 | 5750 | MAIN ST | 1 | 50.0 | 118.95 |
| 6243-014-013 | 5754 | MAIN ST | 1 | 50.0 | 118.95 |
| 6243-014-014 | 5760 | MAIN ST | 1 | 50.0 | 118.95 |
| 6243-014-015 | 5766 | MAIN ST | 1 | 50.0 | 118.95 |
| 6243-014-016 | 5770 | MAIN ST | 1 | 50.0 | 118.95 |
| 6243-014-017 | 5776 | MAIN ST | 1 | 50.0 | 118.95 |
| 6243-014-018 | 5780 | MAIN ST | 1 | 50.0 | 118.95 |
| 6243-014-019 | 5784 | MAIN ST | 1 | 50.0 | 118.95 |
| 6243-014-020 | 5792 | MAIN ST | 1 | 89.0 | 211.72 |
| 6243-014-021 | 5717 | HARDING AVE | 1 | 50.0 | 118.95 |
| 6243-014-022 | 5721 | HARDING AVE | 1 | 50.0 | 118.95 |
| 6243-014-023 | 5725 | HARDING AVE | 1 | 50.0 | 118.95 |
| 6243-014-024 | 5731 | HARDING AVE | 1 | 50.0 | 118.95 |
| 6243-014-025 | 5737 | HARDING AVE | 1 | 50.0 | 118.95 |
| 6243-014-026 | 5741 | HARDING AVE | 1 | 50.0 | 118.95 |

| | | | | | |
|--------------|--------------------|---------------|---|-------|--------|
| 6243-014-027 | 5745 | HARDING AVE | 1 | 50.0 | 118.95 |
| 6243-014-028 | 5751 | HARDING AVE | 1 | 50.0 | 118.95 |
| 6243-014-029 | 5755 | HARDING AVE | 1 | 50.0 | 118.95 |
| 6243-014-030 | 5761 | HARDING AVE | 1 | 50.0 | 118.95 |
| 6243-014-031 | 5765 | HARDING AVE | 1 | 50.0 | 118.95 |
| 6243-014-032 | 5771 | HARDING AVE | 1 | 50.0 | 118.95 |
| 6243-014-033 | 5775 | HARDING AVE | 1 | 50.0 | 118.95 |
| 6243-014-034 | 5781 | HARDING AVE | 1 | 50.0 | 118.95 |
| 6243-014-035 | 5785 | HARDING AVE | 1 | 50.0 | 118.95 |
| 6243-014-036 | 5791 | HARDING AVE | 1 | 50.0 | 118.95 |
| 6243-014-037 | 5793 | HARDING AVE | 1 | 54.0 | 128.46 |
| 6243-014-038 | 12120 | GARFIELD AVE | 3 | 20.0 | 47.58 |
| 6243-014-039 | 12114 | GARFIELD AVE | 3 | 50.0 | 118.95 |
| 6243-014-041 | 12100 | GARFIELD AVE | 3 | 130.0 | 309.26 |
| 6243-015-003 | 12010 | GARFIELD AVE | 3 | 90.0 | 214.10 |
| 6243-015-004 | 12020 | GARFIELD AVE | 3 | 50.0 | 118.95 |
| 6243-015-005 | 12030 | GARFIELD AVE | 3 | 50.0 | 118.95 |
| 6243-015-006 | NO SITUS AVAILABLE | | 1 | 50.0 | 118.95 |
| 6243-015-007 | NO SITUS AVAILABLE | | 1 | 50.0 | 118.95 |
| 6243-015-008 | 5724 | ROOSEVELT AVE | 1 | 50.0 | 118.95 |
| 6243-015-009 | 5730 | ROOSEVELT AVE | 1 | 50.0 | 118.95 |
| 6243-015-010 | 5736 | ROOSEVELT AVE | 1 | 50.0 | 118.95 |
| 6243-015-011 | 5740 | ROOSEVELT AVE | 1 | 50.0 | 118.95 |
| 6243-015-012 | 5746 | ROOSEVELT AVE | 1 | 50.0 | 118.95 |
| 6243-015-013 | 5750 | ROOSEVELT AVE | 1 | 50.0 | 118.95 |
| 6243-015-014 | 5756 | ROOSEVELT AVE | 1 | 50.0 | 118.95 |
| 6243-015-015 | 5760 | ROOSEVELT AVE | 1 | 50.0 | 118.95 |
| 6243-015-016 | 5766 | ROOSEVELT AVE | 1 | 50.0 | 118.95 |
| 6243-015-017 | 5770 | ROOSEVELT AVE | 1 | 50.0 | 118.95 |
| 6243-015-018 | 5776 | ROOSEVELT AVE | 1 | 50.0 | 118.95 |
| 6243-015-019 | 5780 | ROOSEVELT AVE | 1 | 50.0 | 118.95 |
| 6243-015-020 | 5784 | ROOSEVELT AVE | 1 | 50.0 | 118.95 |
| 6243-015-021 | 5790 | ROOSEVELT AVE | 1 | 48.0 | 114.19 |
| 6243-015-022 | NO SITUS AVAILABLE | | 1 | 50.0 | 118.95 |
| 6243-015-023 | NO SITUS AVAILABLE | | 1 | 50.0 | 118.95 |
| 6243-015-024 | 5727 | MAIN ST | 1 | 50.0 | 118.95 |
| 6243-015-025 | 5731 | MAIN ST | 1 | 50.0 | 118.95 |
| 6243-015-026 | 5737 | MAIN ST | 1 | 50.0 | 118.95 |
| 6243-015-027 | 5741 | MAIN ST | 1 | 50.0 | 118.95 |
| 6243-015-028 | 5747 | MAIN ST | 1 | 50.0 | 118.95 |
| 6243-015-029 | 5751 | MAIN ST | 1 | 50.0 | 118.95 |
| 6243-015-030 | 5757 | MAIN ST | 1 | 50.0 | 118.95 |
| 6243-015-031 | 5761 | MAIN ST | 1 | 50.0 | 118.95 |
| 6243-015-032 | 5767 | MAIN ST | 1 | 50.0 | 118.95 |
| 6243-015-033 | 5771 | MAIN ST | 1 | 50.0 | 118.95 |
| 6243-015-034 | 5777 | MAIN ST | 1 | 50.0 | 118.95 |
| 6243-015-035 | 5781 | MAIN ST | 1 | 50.0 | 118.95 |
| 6243-015-036 | 5787 | MAIN ST | 1 | 50.0 | 118.95 |
| 6243-015-037 | 5791 | MAIN ST | 1 | 50.0 | 118.95 |
| 6243-015-038 | 5795 | MAIN ST | 1 | 31.0 | 73.75 |
| 6243-015-039 | 12000 | GARFIELD AVE | 3 | 80.0 | 190.31 |
| 6243-016-001 | 11900 | GARFIELD AVE | 1 | 80.0 | 190.31 |
| 6243-016-002 | 11910 | GARFIELD AVE | 1 | 50.0 | 118.95 |
| 6243-016-004 | 11918 | GARFIELD AVE | 3 | 25.0 | 59.47 |
| 6243-016-005 | 11920 | GARFIELD AVE | 3 | 25.0 | 59.47 |
| 6243-016-007 | 5714 | WILSON AVE | 1 | 50.0 | 118.95 |
| 6243-016-008 | 5720 | WILSON AVE | 1 | 50.0 | 118.95 |
| 6243-016-009 | 5726 | WILSON AVE | 1 | 50.0 | 118.95 |
| 6243-016-010 | 5730 | WILSON AVE | 1 | 50.0 | 118.95 |
| 6243-016-011 | 5736 | WILSON AVE | 1 | 50.0 | 118.95 |
| 6243-016-012 | 5742 | WILSON AVE | 1 | 50.0 | 118.95 |
| 6243-016-013 | 5746 | WILSON AVE | 1 | 50.0 | 118.95 |
| 6243-016-014 | 5750 | WILSON AVE | 1 | 50.0 | 118.95 |

| | | | | | |
|--------------|-------|--------------------|---|-------|--------|
| 6243-016-015 | 5756 | WILSON AVE | 1 | 50.0 | 118.95 |
| 6243-016-016 | 5760 | WILSON AVE | 1 | 50.0 | 118.95 |
| 6243-016-017 | 5766 | WILSON AVE | 1 | 50.0 | 118.95 |
| 6243-016-018 | 5770 | WILSON AVE | 1 | 50.0 | 118.95 |
| 6243-016-019 | 5776 | WILSON AVE | 1 | 50.0 | 118.95 |
| 6243-016-020 | 5780 | WILSON AVE | 1 | 50.0 | 118.95 |
| 6243-016-021 | 5786 | WILSON AVE | 1 | 42.0 | 99.91 |
| 6243-016-022 | 5717 | ROOSEVELT AVE | 1 | 50.0 | 118.95 |
| 6243-016-023 | 5721 | ROOSEVELT AVE | 1 | 50.0 | 118.95 |
| 6243-016-024 | 5725 | ROOSEVELT AVE | 1 | 50.0 | 118.95 |
| 6243-016-025 | 5731 | ROOSEVELT AVE | 1 | 50.0 | 118.95 |
| 6243-016-026 | 5735 | ROOSEVELT AVE | 1 | 50.0 | 118.95 |
| 6243-016-027 | 5741 | ROOSEVELT AVE | 1 | 50.0 | 118.95 |
| 6243-016-028 | 5747 | ROOSEVELT AVE | 1 | 50.0 | 118.95 |
| 6243-016-029 | 5751 | ROOSEVELT AVE | 1 | 50.0 | 118.95 |
| 6243-016-030 | 5757 | ROOSEVELT AVE | 1 | 47.0 | 111.81 |
| 6243-016-031 | 5761 | ROOSEVELT AVE | 1 | 53.0 | 126.08 |
| 6243-016-032 | 5767 | ROOSEVELT AVE | 1 | 50.0 | 118.95 |
| 6243-016-033 | 5771 | ROOSEVELT AVE | 1 | 50.0 | 118.95 |
| 6243-016-034 | 5775 | ROOSEVELT AVE | 1 | 50.0 | 118.95 |
| 6243-016-035 | 5781 | ROOSEVELT AVE | 1 | 50.0 | 118.95 |
| 6243-016-037 | 5785 | ROOSEVELT AVE | 1 | 90.0 | 214.10 |
| 6243-016-038 | 11912 | GARFIELD AVE | 3 | 25.0 | 59.47 |
| 6243-016-039 | 11922 | GARFIELD AVE | 3 | 30.0 | 71.37 |
| 6243-017-001 | 11800 | GARFIELD AVE | 1 | 80.0 | 190.31 |
| 6243-017-004 | 11816 | GARFIELD AVE | 1 | 50.0 | 118.95 |
| 6243-017-005 | 11820 | GARFIELD AVE | 1 | 40.0 | 95.16 |
| 6243-017-006 | 11824 | GARFIELD AVE | 1 | 40.0 | 95.16 |
| 6243-017-007 | 5714 | MCKINLEY AVE | 1 | 50.0 | 118.95 |
| 6243-017-008 | 5720 | MCKINLEY AVE | 1 | 50.0 | 118.95 |
| 6243-017-009 | 5726 | MCKINLEY AVE | 1 | 50.0 | 118.95 |
| 6243-017-010 | 5730 | MCKINLEY AVE | 1 | 50.0 | 118.95 |
| 6243-017-011 | 5736 | MCKINLEY AVE | 1 | 50.0 | 118.95 |
| 6243-017-012 | 5740 | MCKINLEY AVE | 1 | 50.0 | 118.95 |
| 6243-017-013 | 5746 | MCKINLEY AVE | 1 | 50.0 | 118.95 |
| 6243-017-014 | 5750 | MCKINLEY AVE | 1 | 50.0 | 118.95 |
| 6243-017-015 | 5754 | MCKINLEY AVE | 1 | 50.0 | 118.95 |
| 6243-017-016 | 5760 | MCKINLEY AVE | 1 | 50.0 | 118.95 |
| 6243-017-017 | 5766 | MCKINLEY AVE | 1 | 50.0 | 118.95 |
| 6243-017-018 | 5770 | MCKINLEY AVE | 1 | 50.0 | 118.95 |
| 6243-017-019 | 5774 | MCKINLEY AVE | 1 | 50.0 | 118.95 |
| 6243-017-020 | 11807 | CENTER ST | 1 | 17.39 | 41.37 |
| 6243-017-021 | 5717 | WILSON AVE | 1 | 50.0 | 118.95 |
| 6243-017-022 | 5721 | WILSON AVE | 1 | 50.0 | 118.95 |
| 6243-017-023 | 5727 | WILSON AVE | 1 | 50.0 | 118.95 |
| 6243-017-024 | 5731 | WILSON AVE | 1 | 50.0 | 118.95 |
| 6243-017-025 | 5737 | WILSON AVE | 1 | 50.0 | 118.95 |
| 6243-017-026 | 5741 | WILSON AVE | 1 | 50.0 | 118.95 |
| 6243-017-027 | 5747 | WILSON AVE | 1 | 50.0 | 118.95 |
| 6243-017-028 | 5751 | WILSON AVE | 1 | 50.0 | 118.95 |
| 6243-017-029 | 5757 | WILSON AVE | 1 | 50.0 | 118.95 |
| 6243-017-030 | 5761 | WILSON AVE | 1 | 50.0 | 118.95 |
| 6243-017-031 | 5767 | WILSON AVE | 1 | 50.0 | 118.95 |
| 6243-017-032 | 5771 | WILSON AVE | 1 | 50.0 | 118.95 |
| 6243-017-033 | 5777 | WILSON AVE | 1 | 50.0 | 118.95 |
| 6243-017-034 | | NO SITUS AVAILABLE | 1 | 81.0 | 192.69 |
| 6243-017-035 | 11810 | GARFIELD AVE | 1 | 50.0 | 118.95 |
| 6243-018-001 | 11700 | GARFIELD AVE | 1 | 55.0 | 130.84 |
| 6243-018-002 | 11706 | GARFIELD AVE | 1 | 50.0 | 118.95 |
| 6243-018-003 | 11712 | GARFIELD AVE | 1 | 50.0 | 118.95 |
| 6243-018-004 | 11718 | GARFIELD AVE | 1 | 50.0 | 118.95 |
| 6243-018-005 | 11724 | GARFIELD AVE | 1 | 55.0 | 130.84 |
| 6243-018-006 | 5714 | JEFFERSON AVE | 1 | 50.0 | 118.95 |

| | | | | | |
|--------------|-------|------------------|---|-------|--------|
| 6243-018-007 | 5720 | JEFFERSON AVE | 1 | 50.0 | 118.95 |
| 6243-018-008 | 5724 | JEFFERSON AVE | 1 | 50.0 | 118.95 |
| 6243-018-009 | 5730 | JEFFERSON AVE | 1 | 50.0 | 118.95 |
| 6243-018-010 | 5736 | JEFFERSON AVE | 1 | 50.0 | 118.95 |
| 6243-018-011 | 5740 | JEFFERSON AVE | 1 | 50.0 | 118.95 |
| 6243-018-012 | 5746 | JEFFERSON AVE | 1 | 50.0 | 118.95 |
| 6243-018-013 | 5750 | JEFFERSON AVE | 1 | 50.0 | 118.95 |
| 6243-018-014 | 5756 | JEFFERSON AVE | 1 | 50.0 | 118.95 |
| 6243-018-015 | 5760 | JEFFERSON AVE | 1 | 50.0 | 118.95 |
| 6243-018-016 | 5766 | JEFFERSON AVE | 1 | 50.0 | 118.95 |
| 6243-018-017 | 5770 | JEFFERSON AVE | 1 | 23.0 | 54.71 |
| 6243-018-018 | 5715 | MCKINLEY AVE | 1 | 50.0 | 118.95 |
| 6243-018-021 | 5731 | MCKINLEY AVE | 1 | 50.0 | 118.95 |
| 6243-018-022 | 5735 | MCKINLEY AVE | 1 | 50.0 | 118.95 |
| 6243-018-023 | 5741 | MCKINLEY AVE | 1 | 50.0 | 118.95 |
| 6243-018-024 | 5747 | MCKINLEY AVE | 1 | 50.0 | 118.95 |
| 6243-018-025 | 5751 | MCKINLEY AVE | 1 | 50.0 | 118.95 |
| 6243-018-026 | 5757 | MCKINLEY AVE | 1 | 50.0 | 118.95 |
| 6243-018-027 | 5761 | MCKINLEY AVE | 1 | 50.0 | 118.95 |
| 6243-018-028 | 5767 | MCKINLEY AVE | 1 | 50.0 | 118.95 |
| 6243-018-029 | 5771 | MCKINLEY AVE | 1 | 50.0 | 118.95 |
| 6243-018-030 | 11721 | CENTER ST | 1 | 54.0 | 128.46 |
| 6243-018-031 | 5725 | MCKINLEY AVE | 1 | 100.0 | 237.89 |
| 6243-019-001 | 11600 | GARFIELD AVE | 1 | 55.0 | 130.84 |
| 6243-019-002 | 11606 | GARFIELD AVE | 1 | 50.0 | 118.95 |
| 6243-019-003 | 11612 | GARFIELD AVE | 1 | 50.0 | 118.95 |
| 6243-019-004 | 11616 | GARFIELD AVE | 1 | 25.0 | 59.47 |
| 6243-019-005 | 11620 | GARFIELD AVE | 1 | 50.0 | 118.95 |
| 6243-019-006 | 11624 | GARFIELD AVE | 1 | 30.0 | 71.37 |
| 6243-019-007 | 5716 | TAFT AVE | 1 | 50.0 | 118.95 |
| 6243-019-008 | 5720 | TAFT AVE | 1 | 50.0 | 118.95 |
| 6243-019-009 | 5724 | TAFT AVE | 1 | 50.0 | 118.95 |
| 6243-019-010 | 5730 | TAFT AVE | 1 | 50.0 | 118.95 |
| 6243-019-011 | 5736 | TAFT AVE | 1 | 50.0 | 118.95 |
| 6243-019-012 | 5740 | TAFT AVE | 1 | 50.0 | 118.95 |
| 6243-019-013 | 5744 | TAFT AVE | 1 | 50.0 | 118.95 |
| 6243-019-014 | 5750 | TAFT AVE | 1 | 50.0 | 118.95 |
| 6243-019-016 | 5715 | JEFFERSON AVE | 1 | 50.0 | 118.95 |
| 6243-019-017 | 5721 | JEFFERSON AVE | 1 | 50.0 | 118.95 |
| 6243-019-018 | 5727 | JEFFERSON AVE | 1 | 50.0 | 118.95 |
| 6243-019-019 | 5731 | JEFFERSON AVE | 1 | 50.0 | 118.95 |
| 6243-019-020 | 5735 | JEFFERSON AVE | 1 | 50.0 | 118.95 |
| 6243-019-021 | 5741 | JEFFERSON AVE | 1 | 50.0 | 118.95 |
| 6243-019-022 | 5747 | JEFFERSON AVE | 1 | 50.0 | 118.95 |
| 6243-019-023 | 5751 | JEFFERSON AVE | 1 | 50.0 | 118.95 |
| 6243-019-024 | 5755 | JEFFERSON AVE | 1 | 50.0 | 118.95 |
| 6243-019-025 | 5761 | JEFFERSON AVE | 1 | 50.0 | 118.95 |
| 6243-019-026 | 11621 | CENTER ST | 1 | 56.0 | 133.22 |
| 6243-019-027 | 11611 | CENTER ST UNIT B | 1 | 57.0 | 135.60 |
| 6243-019-028 | 5756 | TAFT AVE | 1 | 64.0 | 152.25 |
| 6243-020-004 | 11320 | GARFIELD AVE | 1 | 50.0 | 118.95 |
| 6243-020-005 | 11500 | GARFIELD AVE | 1 | 50.0 | 118.95 |
| 6243-020-006 | 11506 | GARFIELD AVE | 1 | 50.0 | 118.95 |
| 6243-020-007 | 11510 | GARFIELD AVE | 1 | 50.0 | 118.95 |
| 6243-020-008 | 11516 | GARFIELD AVE | 1 | 50.0 | 118.95 |
| 6243-020-009 | 11520 | GARFIELD AVE | 1 | 50.0 | 118.95 |
| 6243-020-010 | 11524 | GARFIELD AVE | 1 | 30.0 | 71.37 |
| 6243-020-011 | 5716 | MONROE AVE | 1 | 50.0 | 118.95 |
| 6243-020-012 | 5720 | MONROE AVE | 1 | 50.0 | 118.95 |
| 6243-020-013 | 5724 | MONROE AVE | 1 | 50.0 | 118.95 |
| 6243-020-014 | 5730 | MONROE AVE | 1 | 50.0 | 118.95 |
| 6243-020-015 | 5734 | MONROE AVE | 1 | 50.0 | 118.95 |
| 6243-020-017 | 5717 | TAFT AVE | 1 | 50.0 | 118.95 |

| | | | | | |
|--------------|-------|--------------------|---|---------|----------|
| 6243-020-018 | 5721 | TAFT AVE | 1 | 50.0 | 118.95 |
| 6243-020-019 | 5727 | TAFT AVE | 1 | 50.0 | 118.95 |
| 6243-020-020 | 5731 | TAFT AVE | 1 | 50.0 | 118.95 |
| 6243-020-021 | 5737 | TAFT AVE | 1 | 50.0 | 118.95 |
| 6243-020-022 | 5741 | TAFT AVE | 1 | 50.0 | 118.95 |
| 6243-020-023 | 5747 | TAFT AVE | 1 | 50.0 | 118.95 |
| 6243-020-024 | 5751 | TAFT AVE | 1 | 50.0 | 118.95 |
| 6243-020-025 | | NO SITUS AVAILABLE | 1 | 47.0 | 111.81 |
| 6243-020-026 | 11304 | GARFIELD AVE | 1 | 53.0 | 126.08 |
| 6243-020-027 | 11314 | GARFIELD AVE | 1 | 50.0 | 118.95 |
| 6243-021-007 | 11800 | CENTER ST | 1 | 720.0 | 1,712.81 |
| 6243-021-010 | 11900 | CENTER ST | 1 | 101.0 | 240.27 |
| 6243-021-011 | 12014 | CENTER ST | 1 | 1,132.0 | 2,692.91 |
| 6243-021-012 | 11900 | CENTER ST | 1 | 304.0 | 723.19 |
| 6243-021-016 | 11518 | CENTER ST | 1 | 134.0 | 318.77 |
| 6243-021-017 | 11600 | CENTER ST | 1 | 300.0 | 713.67 |
| 6243-021-020 | 11708 | CENTER ST | 1 | 281.56 | 669.80 |
| 6243-021-021 | | NO SITUS AVAILABLE | 1 | 125.0 | 297.36 |
| 6243-022-001 | 11803 | INDUSTRIAL AVE | 1 | 232.0 | 551.90 |
| 6243-022-002 | | NO SITUS AVAILABLE | 1 | 50.0 | 118.95 |
| 6243-022-005 | 11833 | INDUSTRIAL AVE | 1 | 100.0 | 237.89 |
| 6243-022-006 | 11903 | INDUSTRIAL AVE | 1 | 100.0 | 237.89 |
| 6243-022-009 | 11921 | INDUSTRIAL AVE | 1 | 50.0 | 118.95 |
| 6243-022-017 | 12025 | INDUSTRIAL AVE | 1 | 151.0 | 359.21 |
| 6243-022-018 | 11933 | INDUSTRIAL AVE | 1 | 100.0 | 237.89 |
| 6243-022-019 | 11821 | INDUSTRIAL AVE | 1 | 100.0 | 237.89 |
| 6243-022-020 | 11911 | INDUSTRIAL AVE | 1 | 50.0 | 118.95 |
| 6243-022-021 | 11915 | INDUSTRIAL AVE | 1 | 50.0 | 118.95 |
| 6243-023-001 | 11710 | INDUSTRIAL AVE | 1 | 87.0 | 206.96 |
| 6243-023-002 | 11720 | INDUSTRIAL AVE | 1 | 118.0 | 280.71 |
| 6243-023-003 | 5912 | GARDENDALE ST | 1 | 119.0 | 283.09 |
| 6243-023-004 | 5918 | GARDENDALE ST | 1 | 50.0 | 118.95 |
| 6243-023-005 | 5922 | GARDENDALE ST | 1 | 50.0 | 118.95 |
| 6243-023-006 | 5928 | GARDENDALE ST | 1 | 50.0 | 118.95 |
| 6243-023-007 | 5932 | GARDENDALE ST | 1 | 50.0 | 118.95 |
| 6243-023-008 | 5938 | GARDENDALE ST | 1 | 50.0 | 118.95 |
| 6243-023-009 | 5942 | GARDENDALE ST | 1 | 50.0 | 118.95 |
| 6243-023-010 | 5948 | GARDENDALE ST | 1 | 50.0 | 118.95 |
| 6243-023-011 | 5952 | GARDENDALE ST | 1 | 50.0 | 118.95 |
| 6243-023-012 | 5958 | GARDENDALE ST | 1 | 50.0 | 118.95 |
| 6243-023-013 | 5962 | GARDENDALE ST | 1 | 50.0 | 118.95 |
| 6243-023-014 | 5968 | GARDENDALE ST | 1 | 50.0 | 118.95 |
| 6243-023-015 | 5972 | GARDENDALE ST | 1 | 50.0 | 118.95 |
| 6243-023-016 | 5978 | GARDENDALE ST | 1 | 50.0 | 118.95 |
| 6243-023-017 | 5982 | GARDENDALE ST | 1 | 50.0 | 118.95 |
| 6243-023-018 | 5988 | GARDENDALE ST | 1 | 50.0 | 118.95 |
| 6243-023-019 | 5992 | GARDENDALE ST | 1 | 50.0 | 118.95 |
| 6243-023-020 | 11730 | INDUSTRIAL AVE | 1 | 70.0 | 166.52 |
| 6243-023-021 | 5901 | MCKINLEY AVE | 1 | 50.0 | 118.95 |
| 6243-023-022 | 5907 | MCKINLEY AVE | 1 | 50.0 | 118.95 |
| 6243-023-023 | 5911 | MCKINLEY AVE | 1 | 50.0 | 118.95 |
| 6243-023-024 | 5917 | MCKINLEY AVE | 1 | 50.0 | 118.95 |
| 6243-023-025 | 5921 | MCKINLEY AVE | 1 | 50.0 | 118.95 |
| 6243-023-026 | 5927 | MCKINLEY AVE | 1 | 50.0 | 118.95 |
| 6243-023-027 | 5931 | MCKINLEY AVE | 1 | 50.0 | 118.95 |
| 6243-023-028 | 5937 | MCKINLEY AVE | 1 | 50.0 | 118.95 |
| 6243-023-029 | 5941 | MCKINLEY AVE | 1 | 50.0 | 118.95 |
| 6243-023-030 | 5947 | MCKINLEY AVE | 1 | 50.0 | 118.95 |
| 6243-023-031 | 5951 | MCKINLEY AVE | 1 | 50.0 | 118.95 |
| 6243-023-032 | 5957 | MCKINLEY AVE | 1 | 50.0 | 118.95 |
| 6243-023-033 | 5961 | MCKINLEY AVE | 1 | 50.0 | 118.95 |
| 6243-023-034 | 5967 | MCKINLEY AVE | 1 | 50.0 | 118.95 |
| 6243-023-035 | 5971 | MCKINLEY AVE | 1 | 50.0 | 118.95 |

| | | | | | |
|--------------|-------|--------------------|---|--------|----------|
| 6243-024-001 | 11808 | INDUSTRIAL AVE | 1 | 96.0 | 228.37 |
| 6243-024-002 | 5916 | MCKINLEY AVE | 1 | 123.0 | 292.60 |
| 6243-024-003 | 5920 | MCKINLEY AVE | 1 | 50.0 | 118.95 |
| 6243-024-004 | 5928 | MCKINLEY AVE | 1 | 50.0 | 118.95 |
| 6243-024-005 | 5930 | MCKINLEY AVE | 1 | 50.0 | 118.95 |
| 6243-024-006 | 5936 | MCKINLEY AVE | 1 | 50.0 | 118.95 |
| 6243-024-007 | 5940 | MCKINLEY AVE | 1 | 50.0 | 118.95 |
| 6243-024-008 | 5946 | MCKINLEY AVE | 1 | 50.0 | 118.95 |
| 6243-024-009 | 5950 | MCKINLEY AVE | 1 | 50.0 | 118.95 |
| 6243-024-010 | 5956 | MCKINLEY AVE | 1 | 50.0 | 118.95 |
| 6243-024-011 | 5960 | MCKINLEY AVE | 1 | 50.0 | 118.95 |
| 6243-024-012 | 5966 | MCKINLEY AVE | 1 | 50.0 | 118.95 |
| 6243-024-013 | 5970 | MCKINLEY AVE | 1 | 50.0 | 118.95 |
| 6243-024-014 | 11822 | INDUSTRIAL AVE | 1 | 74.0 | 176.04 |
| 6243-024-015 | 5901 | WILSON AVE | 1 | 50.0 | 118.95 |
| 6243-024-016 | 5905 | WILSON AVE | 1 | 50.0 | 118.95 |
| 6243-024-017 | 5911 | WILSON AVE | 1 | 50.0 | 118.95 |
| 6243-024-018 | 5917 | WILSON AVE | 1 | 50.0 | 118.95 |
| 6243-024-019 | 5921 | WILSON AVE | 1 | 50.0 | 118.95 |
| 6243-024-020 | 5925 | WILSON AVE | 1 | 50.0 | 118.95 |
| 6243-024-021 | 5931 | WILSON AVE | 1 | 50.0 | 118.95 |
| 6243-024-022 | 5935 | WILSON AVE | 1 | 50.0 | 118.95 |
| 6243-024-023 | 5941 | WILSON AVE | 1 | 50.0 | 118.95 |
| 6243-024-024 | 5945 | WILSON AVE | 1 | 50.0 | 118.95 |
| 6243-024-025 | 5910 | WILSON AVE | 1 | 96.0 | 228.37 |
| 6243-024-026 | 5916 | WILSON AVE | 1 | 50.0 | 118.95 |
| 6243-024-027 | 5920 | WILSON AVE | 1 | 50.0 | 118.95 |
| 6243-024-028 | 5924 | WILSON AVE | 1 | 50.0 | 118.95 |
| 6243-024-029 | 5930 | WILSON AVE | 1 | 50.0 | 118.95 |
| 6243-024-030 | 5934 | WILSON AVE | 1 | 50.0 | 118.95 |
| 6243-024-031 | 5940 | WILSON AVE | 1 | 50.0 | 118.95 |
| 6243-024-032 | 5944 | WILSON AVE | 1 | 50.0 | 118.95 |
| 6243-024-033 | 11914 | INDUSTRIAL AVE | 1 | 13.34 | 31.73 |
| 6243-024-034 | 5903 | ROOSEVELT AVE | 1 | 50.0 | 118.95 |
| 6243-024-035 | 5909 | ROOSEVELT AVE | 1 | 50.0 | 118.95 |
| 6243-024-036 | 5915 | ROOSEVELT AVE | 1 | 50.0 | 118.95 |
| 6243-024-037 | 5919 | ROOSEVELT AVE | 1 | 50.0 | 118.95 |
| 6243-024-038 | 5925 | ROOSEVELT AVE | 1 | 50.0 | 118.95 |
| 6243-024-039 | 5906 | ROOSEVELT AVE | 1 | 74.0 | 176.04 |
| 6243-024-040 | 5912 | ROOSEVELT AVE | 1 | 50.0 | 118.95 |
| 6243-024-041 | 5920 | ROOSEVELT AVE | 1 | 50.0 | 118.95 |
| 6243-024-042 | 5924 | ROOSEVELT AVE | 1 | 50.0 | 118.95 |
| 6243-024-043 | 12020 | INDUSTRIAL AVE | 1 | 76.0 | 180.80 |
| 6243-024-044 | 5901 | MAIN ST | 1 | 48.0 | 114.19 |
| 6243-025-017 | 12508 | CENTER ST | 1 | 230.0 | 547.15 |
| 6243-025-019 | 12106 | CENTER ST | 1 | 100.0 | 237.89 |
| 6243-025-026 | 12408 | CENTER ST | 1 | 100.0 | 237.89 |
| 6243-025-027 | 12428 | CENTER ST | 1 | 250.0 | 594.73 |
| 6243-025-028 | 12340 | CENTER ST | 1 | 200.0 | 475.78 |
| 6243-025-029 | 12128 | CENTER STREET | 1 | 600.0 | 1,427.34 |
| 6243-026-001 | 5840 | MAIN ST | 1 | 50.0 | 118.95 |
| 6243-026-002 | 12107 | INDUSTRIAL AVE | 1 | 50.0 | 118.95 |
| 6243-026-003 | 12111 | INDUSTRIAL AVE | 1 | 50.0 | 118.95 |
| 6243-026-005 | 12305 | INDUSTRIAL AVE | 1 | 150.0 | 356.84 |
| 6243-026-006 | 12311 | INDUSTRIAL AVE | 1 | 50.0 | 118.95 |
| 6243-026-007 | | NO SITUS AVAILABLE | 1 | 50.0 | 118.95 |
| 6243-026-019 | 12411 | INDUSTRIAL AVE | 1 | 716.25 | 1,703.89 |
| 6243-027-001 | 6008 | LINCOLN AVE | 1 | 114.0 | 271.19 |
| 6243-027-002 | 6014 | LINCOLN AVE | 1 | 50.0 | 118.95 |
| 6243-027-003 | 6020 | LINCOLN AVE | 1 | 50.0 | 118.95 |
| 6243-027-004 | 6024 | LINCOLN AVE | 1 | 50.0 | 118.95 |
| 6243-027-005 | 6030 | LINCOLN AVE | 1 | 50.0 | 118.95 |
| 6243-027-006 | 6034 | LINCOLN AVE | 1 | 50.0 | 118.95 |

| | | | | | |
|--------------|-------|--------------------|---|-------|--------|
| 6243-027-007 | 6040 | LINCOLN AVE | 1 | 50.0 | 118.95 |
| 6243-027-008 | 6046 | LINCOLN AVE | 1 | 50.0 | 118.95 |
| 6243-027-009 | 6050 | LINCOLN AVE | 1 | 50.0 | 118.95 |
| 6243-027-010 | 6056 | LINCOLN AVE | 1 | 50.0 | 118.95 |
| 6243-027-011 | 12318 | INDUSTRIAL AVE | 1 | 19.0 | 45.20 |
| 6243-027-012 | 6005 | FLORENCE AVE | 1 | 50.0 | 118.95 |
| 6243-027-013 | 6011 | FLORENCE AVE | 1 | 50.0 | 118.95 |
| 6243-027-014 | 6015 | FLORENCE AVE | 1 | 50.0 | 118.95 |
| 6243-027-015 | 6019 | FLORENCE AVE | 1 | 50.0 | 118.95 |
| 6243-027-016 | 6025 | FLORENCE AVE | 1 | 50.0 | 118.95 |
| 6243-027-017 | 6031 | FLORENCE AVE | 1 | 50.0 | 118.95 |
| 6243-027-018 | 6035 | FLORENCE AVE | 1 | 50.0 | 118.95 |
| 6243-027-019 | 6041 | FLORENCE AVE | 1 | 50.0 | 118.95 |
| 6243-027-020 | 6010 | FLORENCE AVE | 1 | 90.0 | 214.10 |
| 6243-027-021 | 6014 | FLORENCE AVE | 1 | 50.0 | 118.95 |
| 6243-027-022 | 6018 | FLORENCE AVE | 1 | 50.0 | 118.95 |
| 6243-027-023 | 6024 | FLORENCE AVE | 1 | 50.0 | 118.95 |
| 6243-027-024 | 6028 | FLORENCE AVE | 1 | 50.0 | 118.95 |
| 6243-027-025 | 6032 | FLORENCE AVE | 1 | 50.0 | 118.95 |
| 6243-027-026 | 6040 | FLORENCE AVE | 1 | 50.0 | 118.95 |
| 6243-027-027 | 6001 | NEVADA AVE | 1 | 31.0 | 73.75 |
| 6243-027-028 | 6005 | NEVADA AVE | 1 | 50.0 | 118.95 |
| 6243-027-029 | 6011 | NEVADA AVE | 1 | 50.0 | 118.95 |
| 6243-027-030 | 6015 | NEVADA AVE | 1 | 50.0 | 118.95 |
| 6243-027-031 | 6021 | NEVADA AVE | 1 | 50.0 | 118.95 |
| 6243-027-032 | 6006 | NEVADA AVE | 1 | 103.0 | 245.03 |
| 6243-027-033 | 6014 | NEVADA AVE | 1 | 50.0 | 118.95 |
| 6243-027-034 | 6020 | NEVADA AVE | 1 | 50.0 | 118.95 |
| 6243-027-039 | 12515 | HOOVER AVE | 1 | 60.0 | 142.73 |
| 6243-027-040 | | NO SITUS AVAILABLE | 1 | 18.0 | 42.82 |
| 6243-028-001 | 12200 | INDUSTRIAL AVE | 1 | 60.0 | 142.73 |
| 6243-028-002 | 6010 | HARDING AVE | 1 | 50.0 | 118.95 |
| 6243-028-003 | 6016 | HARDING AVE | 1 | 50.0 | 118.95 |
| 6243-028-004 | 6020 | HARDING AVE | 1 | 50.0 | 118.95 |
| 6243-028-005 | 6026 | HARDING AVE | 1 | 50.0 | 118.95 |
| 6243-028-006 | 6030 | HARDING AVE | 1 | 50.0 | 118.95 |
| 6243-028-007 | 6034 | HARDING AVE | 1 | 50.0 | 118.95 |
| 6243-028-008 | 6040 | HARDING AVE | 1 | 50.0 | 118.95 |
| 6243-028-009 | 6044 | HARDING AVE | 1 | 50.0 | 118.95 |
| 6243-028-010 | 6050 | HARDING AVE | 1 | 50.0 | 118.95 |
| 6243-028-011 | 6054 | HARDING AVE | 1 | 50.0 | 118.95 |
| 6243-028-012 | 6060 | HARDING AVE | 1 | 50.0 | 118.95 |
| 6243-028-013 | 6064 | HARDING AVE | 1 | 50.0 | 118.95 |
| 6243-028-014 | 6070 | HARDING AVE | 1 | 50.0 | 118.95 |
| 6243-028-015 | 12216 | INDUSTRIAL AVE | 1 | 33.0 | 78.50 |
| 6243-028-016 | 6005 | LINCOLN AVE | 1 | 50.0 | 118.95 |
| 6243-028-017 | 6011 | LINCOLN AVE | 1 | 50.0 | 118.95 |
| 6243-028-018 | 6015 | LINCOLN AVE | 1 | 50.0 | 118.95 |
| 6243-028-019 | 6021 | LINCOLN AVE | 1 | 50.0 | 118.95 |
| 6243-028-020 | 6025 | LINCOLN AVE | 1 | 50.0 | 118.95 |
| 6243-028-021 | 6031 | LINCOLN AVE | 1 | 50.0 | 118.95 |
| 6243-028-022 | 6035 | LINCOLN AVE | 1 | 50.0 | 118.95 |
| 6243-028-023 | 6041 | LINCOLN AVE | 1 | 50.0 | 118.95 |
| 6243-028-024 | 6045 | LINCOLN AVE | 1 | 50.0 | 118.95 |
| 6243-028-025 | 6051 | LINCOLN AVE | 1 | 50.0 | 118.95 |
| 6243-028-026 | 6057 | LINCOLN AVE | 1 | 50.0 | 118.95 |
| 6243-029-001 | 6000 | MAIN ST | 1 | 50.0 | 118.95 |
| 6243-029-002 | 6006 | MAIN ST | 1 | 50.0 | 118.95 |
| 6243-029-003 | 6010 | MAIN ST | 1 | 50.0 | 118.95 |
| 6243-029-004 | 6016 | MAIN ST | 1 | 50.0 | 118.95 |
| 6243-029-005 | 6020 | MAIN ST | 1 | 50.0 | 118.95 |
| 6243-029-006 | 6026 | MAIN ST | 1 | 50.0 | 118.95 |
| 6243-029-007 | 6030 | MAIN ST | 1 | 50.0 | 118.95 |

| | | | | | |
|--------------|------|---------------|---|-------|--------|
| 6243-029-008 | 6036 | MAIN ST | 1 | 50.0 | 118.95 |
| 6243-029-009 | 6040 | MAIN ST | 1 | 50.0 | 118.95 |
| 6243-029-010 | 6046 | MAIN ST | 1 | 50.0 | 118.95 |
| 6243-029-011 | 6050 | MAIN ST | 1 | 50.0 | 118.95 |
| 6243-029-012 | 6056 | MAIN ST | 1 | 50.0 | 118.95 |
| 6243-029-013 | 6060 | MAIN ST | 1 | 50.0 | 118.95 |
| 6243-029-014 | 6066 | MAIN ST | 1 | 50.0 | 118.95 |
| 6243-029-015 | 6070 | MAIN ST | 1 | 50.0 | 118.95 |
| 6243-029-016 | 6076 | MAIN ST | 1 | 50.0 | 118.95 |
| 6243-029-017 | 6082 | MAIN ST | 1 | 50.0 | 118.95 |
| 6243-029-018 | 6001 | HARDING AVE | 1 | 115.0 | 273.57 |
| 6243-029-019 | 6005 | HARDING AVE | 1 | 50.0 | 118.95 |
| 6243-029-020 | 6011 | HARDING AVE | 1 | 50.0 | 118.95 |
| 6243-029-021 | 6017 | HARDING AVE | 1 | 50.0 | 118.95 |
| 6243-029-022 | 6021 | HARDING AVE | 1 | 50.0 | 118.95 |
| 6243-029-023 | 6027 | HARDING AVE | 1 | 50.0 | 118.95 |
| 6243-029-024 | 6031 | HARDING AVE | 1 | 50.0 | 118.95 |
| 6243-029-025 | 6037 | HARDING AVE | 1 | 50.0 | 118.95 |
| 6243-029-026 | 6041 | HARDING AVE | 1 | 50.0 | 118.95 |
| 6243-029-027 | 6045 | HARDING AVE | 1 | 50.0 | 118.95 |
| 6243-029-028 | 6051 | HARDING AVE | 1 | 50.0 | 118.95 |
| 6243-029-029 | 6057 | HARDING AVE | 1 | 50.0 | 118.95 |
| 6243-029-030 | 6061 | HARDING AVE | 1 | 50.0 | 118.95 |
| 6243-029-031 | 6065 | HARDING AVE | 1 | 50.0 | 118.95 |
| 6243-029-032 | 6071 | HARDING AVE | 1 | 50.0 | 118.95 |
| 6243-030-001 | 6000 | ROOSEVELT AVE | 1 | 50.0 | 118.95 |
| 6243-030-002 | 6006 | ROOSEVELT AVE | 1 | 50.0 | 118.95 |
| 6243-030-003 | 6012 | ROOSEVELT AVE | 1 | 50.0 | 118.95 |
| 6243-030-004 | 6016 | ROOSEVELT AVE | 1 | 50.0 | 118.95 |
| 6243-030-005 | 6022 | ROOSEVELT AVE | 1 | 50.0 | 118.95 |
| 6243-030-006 | 6026 | ROOSEVELT AVE | 1 | 50.0 | 118.95 |
| 6243-030-007 | 6032 | ROOSEVELT AVE | 1 | 50.0 | 118.95 |
| 6243-030-008 | 6036 | ROOSEVELT AVE | 1 | 50.0 | 118.95 |
| 6243-030-009 | 6042 | ROOSEVELT AVE | 1 | 50.0 | 118.95 |
| 6243-030-010 | 6046 | ROOSEVELT AVE | 1 | 50.0 | 118.95 |
| 6243-030-011 | 6052 | ROOSEVELT AVE | 1 | 50.0 | 118.95 |
| 6243-030-012 | 6056 | ROOSEVELT AVE | 1 | 50.0 | 118.95 |
| 6243-030-013 | 6062 | ROOSEVELT AVE | 1 | 50.0 | 118.95 |
| 6243-030-014 | 6066 | ROOSEVELT AVE | 1 | 50.0 | 118.95 |
| 6243-030-015 | 6072 | ROOSEVELT AVE | 1 | 50.0 | 118.95 |
| 6243-030-016 | 6076 | ROOSEVELT AVE | 1 | 50.0 | 118.95 |
| 6243-030-017 | 6080 | ROOSEVELT AVE | 1 | 50.0 | 118.95 |
| 6243-030-018 | 6001 | MAIN ST | 1 | 50.0 | 118.95 |
| 6243-030-019 | 6007 | MAIN ST | 1 | 50.0 | 118.95 |
| 6243-030-020 | 6011 | MAIN ST | 1 | 50.0 | 118.95 |
| 6243-030-021 | 6017 | MAIN ST | 1 | 50.0 | 118.95 |
| 6243-030-022 | 6021 | MAIN ST | 1 | 50.0 | 118.95 |
| 6243-030-023 | 6027 | MAIN ST | 1 | 50.0 | 118.95 |
| 6243-030-024 | 6031 | MAIN ST | 1 | 50.0 | 118.95 |
| 6243-030-025 | 6037 | MAIN ST | 1 | 50.0 | 118.95 |
| 6243-030-026 | 6041 | MAIN ST | 1 | 50.0 | 118.95 |
| 6243-030-027 | 6047 | MAIN ST | 1 | 50.0 | 118.95 |
| 6243-030-028 | 6051 | MAIN ST | 1 | 50.0 | 118.95 |
| 6243-030-029 | 6057 | MAIN ST | 1 | 50.0 | 118.95 |
| 6243-030-030 | 6061 | MAIN ST | 1 | 50.0 | 118.95 |
| 6243-030-031 | 6065 | MAIN ST | 1 | 50.0 | 118.95 |
| 6243-030-032 | 6073 | MAIN ST | 1 | 50.0 | 118.95 |
| 6243-030-033 | 6077 | MAIN ST | 1 | 50.0 | 118.95 |
| 6243-030-034 | 6083 | MAIN ST | 1 | 50.0 | 118.95 |
| 6243-031-001 | 6000 | WILSON AVE | 1 | 50.0 | 118.95 |
| 6243-031-002 | 6006 | WILSON AVE | 1 | 50.0 | 118.95 |
| 6243-031-003 | 6012 | WILSON AVE | 1 | 50.0 | 118.95 |
| 6243-031-004 | 6016 | WILSON AVE | 1 | 50.0 | 118.95 |

| | | | | | |
|--------------|------|---------------|---|------|--------|
| 6243-031-005 | 6022 | WILSON AVE | 1 | 50.0 | 118.95 |
| 6243-031-007 | 6026 | WILSON AVE | 1 | 50.0 | 118.95 |
| 6243-031-008 | 6032 | WILSON AVE | 1 | 50.0 | 118.95 |
| 6243-031-009 | 6036 | WILSON AVE | 1 | 50.0 | 118.95 |
| 6243-031-010 | 6042 | WILSON AVE | 1 | 50.0 | 118.95 |
| 6243-031-011 | 6046 | WILSON AVE | 1 | 50.0 | 118.95 |
| 6243-031-012 | 6052 | WILSON AVE | 1 | 50.0 | 118.95 |
| 6243-031-013 | 6056 | WILSON AVE | 1 | 50.0 | 118.95 |
| 6243-031-014 | 6062 | WILSON AVE | 1 | 50.0 | 118.95 |
| 6243-031-015 | 6066 | WILSON AVE | 1 | 50.0 | 118.95 |
| 6243-031-016 | 6072 | WILSON AVE | 1 | 50.0 | 118.95 |
| 6243-031-017 | 6076 | WILSON AVE | 1 | 50.0 | 118.95 |
| 6243-031-018 | 6080 | WILSON AVE | 1 | 50.0 | 118.95 |
| 6243-031-019 | 6001 | ROOSEVELT AVE | 1 | 50.0 | 118.95 |
| 6243-031-020 | 6007 | ROOSEVELT AVE | 1 | 50.0 | 118.95 |
| 6243-031-021 | 6013 | ROOSEVELT AVE | 1 | 50.0 | 118.95 |
| 6243-031-022 | 6017 | ROOSEVELT AVE | 1 | 50.0 | 118.95 |
| 6243-031-023 | 6023 | ROOSEVELT AVE | 1 | 50.0 | 118.95 |
| 6243-031-024 | 6027 | ROOSEVELT AVE | 1 | 50.0 | 118.95 |
| 6243-031-025 | 6033 | ROOSEVELT AVE | 1 | 50.0 | 118.95 |
| 6243-031-026 | 6037 | ROOSEVELT AVE | 1 | 50.0 | 118.95 |
| 6243-031-027 | 6043 | ROOSEVELT AVE | 1 | 50.0 | 118.95 |
| 6243-031-028 | 6047 | ROOSEVELT AVE | 1 | 50.0 | 118.95 |
| 6243-031-029 | 6053 | ROOSEVELT AVE | 1 | 50.0 | 118.95 |
| 6243-031-030 | 6057 | ROOSEVELT AVE | 1 | 50.0 | 118.95 |
| 6243-031-031 | 6063 | ROOSEVELT AVE | 1 | 50.0 | 118.95 |
| 6243-031-032 | 6067 | ROOSEVELT AVE | 1 | 50.0 | 118.95 |
| 6243-031-033 | 6073 | ROOSEVELT AVE | 1 | 50.0 | 118.95 |
| 6243-031-034 | 6077 | ROOSEVELT AVE | 1 | 50.0 | 118.95 |
| 6243-031-035 | 6083 | ROOSEVELT AVE | 1 | 50.0 | 118.95 |
| 6243-032-001 | 6000 | MCKINLEY AVE | 1 | 50.0 | 118.95 |
| 6243-032-002 | 6006 | MCKINLEY AVE | 1 | 50.0 | 118.95 |
| 6243-032-003 | 6010 | MCKINLEY AVE | 1 | 50.0 | 118.95 |
| 6243-032-004 | 6016 | MCKINLEY AVE | 1 | 50.0 | 118.95 |
| 6243-032-005 | 6020 | MCKINLEY AVE | 1 | 50.0 | 118.95 |
| 6243-032-006 | 6026 | MCKINLEY AVE | 1 | 50.0 | 118.95 |
| 6243-032-007 | 6030 | MCKINLEY AVE | 1 | 50.0 | 118.95 |
| 6243-032-008 | 6036 | MCKINLEY AVE | 1 | 50.0 | 118.95 |
| 6243-032-009 | 6042 | MCKINLEY AVE | 1 | 50.0 | 118.95 |
| 6243-032-010 | 6046 | MCKINLEY AVE | 1 | 50.0 | 118.95 |
| 6243-032-011 | 6052 | MCKINLEY AVE | 1 | 50.0 | 118.95 |
| 6243-032-012 | 6056 | MCKINLEY AVE | 1 | 50.0 | 118.95 |
| 6243-032-013 | 6060 | MCKINLEY AVE | 1 | 50.0 | 118.95 |
| 6243-032-014 | 6066 | MCKINLEY AVE | 1 | 50.0 | 118.95 |
| 6243-032-015 | 6072 | MCKINLEY AVE | 1 | 50.0 | 118.95 |
| 6243-032-016 | 6076 | MCKINLEY AVE | 1 | 50.0 | 118.95 |
| 6243-032-017 | 6082 | MCKINLEY AVE | 1 | 50.0 | 118.95 |
| 6243-032-018 | 6001 | WILSON AVE | 1 | 50.0 | 118.95 |
| 6243-032-019 | 6005 | WILSON AVE | 1 | 50.0 | 118.95 |
| 6243-032-020 | 6011 | WILSON AVE | 1 | 50.0 | 118.95 |
| 6243-032-021 | 6017 | WILSON AVE | 1 | 50.0 | 118.95 |
| 6243-032-022 | 6021 | WILSON AVE | 1 | 50.0 | 118.95 |
| 6243-032-023 | 6025 | WILSON AVE | 1 | 50.0 | 118.95 |
| 6243-032-024 | 6031 | WILSON AVE | 1 | 50.0 | 118.95 |
| 6243-032-025 | 6037 | WILSON AVE | 1 | 50.0 | 118.95 |
| 6243-032-026 | 6041 | WILSON AVE | 1 | 50.0 | 118.95 |
| 6243-032-027 | 6047 | WILSON AVE | 1 | 50.0 | 118.95 |
| 6243-032-028 | 6051 | WILSON AVE | 1 | 50.0 | 118.95 |
| 6243-032-029 | 6057 | WILSON AVE | 1 | 50.0 | 118.95 |
| 6243-032-030 | 6063 | WILSON AVE | 1 | 50.0 | 118.95 |
| 6243-032-031 | 6067 | WILSON AVE | 1 | 50.0 | 118.95 |
| 6243-032-032 | 6073 | WILSON AVE | 1 | 50.0 | 118.95 |
| 6243-032-033 | 6077 | WILSON AVE | 1 | 50.0 | 118.95 |

| | | | | | |
|--------------|-------|----------------|---|-------|--------|
| 6243-032-034 | 6083 | WILSON AVE | 1 | 50.0 | 118.95 |
| 6243-033-001 | 6000 | GARDENDALE ST | 1 | 50.0 | 118.95 |
| 6243-033-002 | 6006 | GARDENDALE ST | 1 | 50.0 | 118.95 |
| 6243-033-003 | 6010 | GARDENDALE ST | 1 | 50.0 | 118.95 |
| 6243-033-004 | 6016 | GARDENDALE ST | 1 | 50.0 | 118.95 |
| 6243-033-005 | 6020 | GARDENDALE ST | 1 | 50.0 | 118.95 |
| 6243-033-006 | 6026 | GARDENDALE ST | 1 | 50.0 | 118.95 |
| 6243-033-007 | 6030 | GARDENDALE ST | 1 | 50.0 | 118.95 |
| 6243-033-008 | 6036 | GARDENDALE ST | 1 | 50.0 | 118.95 |
| 6243-033-009 | 6040 | GARDENDALE ST | 1 | 50.0 | 118.95 |
| 6243-033-010 | 6046 | GARDENDALE ST | 1 | 50.0 | 118.95 |
| 6243-033-011 | 6050 | GARDENDALE ST | 1 | 50.0 | 118.95 |
| 6243-033-012 | 6056 | GARDENDALE ST | 1 | 50.0 | 118.95 |
| 6243-033-013 | 6060 | GARDENDALE ST | 1 | 50.0 | 118.95 |
| 6243-033-014 | 6066 | GARDENDALE ST | 1 | 50.0 | 118.95 |
| 6243-033-015 | 6070 | GARDENDALE ST | 1 | 50.0 | 118.95 |
| 6243-033-016 | 6076 | GARDENDALE ST | 1 | 50.0 | 118.95 |
| 6243-033-017 | 6082 | GARDENDALE ST | 1 | 50.0 | 118.95 |
| 6243-033-018 | 6001 | MCKINLEY AVE | 1 | 50.0 | 118.95 |
| 6243-033-019 | 6007 | MCKINLEY AVE | 1 | 50.0 | 118.95 |
| 6243-033-020 | 6011 | MCKINLEY AVE | 1 | 50.0 | 118.95 |
| 6243-033-021 | 6017 | MCKINLEY AVE | 1 | 50.0 | 118.95 |
| 6243-033-022 | 6023 | MCKINLEY AVE | 1 | 50.0 | 118.95 |
| 6243-033-023 | 6027 | MCKINLEY AVE | 1 | 50.0 | 118.95 |
| 6243-033-024 | 6031 | MCKINLEY AVE | 1 | 50.0 | 118.95 |
| 6243-033-025 | 6037 | MCKINLEY AVE | 1 | 50.0 | 118.95 |
| 6243-033-026 | 6043 | MCKINLEY AVE | 1 | 50.0 | 118.95 |
| 6243-033-027 | 6047 | MCKINLEY AVE | 1 | 50.0 | 118.95 |
| 6243-033-028 | 6053 | MCKINLEY AVE | 1 | 50.0 | 118.95 |
| 6243-033-029 | 6059 | MCKINLEY AVE | 1 | 50.0 | 118.95 |
| 6243-033-030 | 6063 | MCKINLEY AVE | 1 | 50.0 | 118.95 |
| 6243-033-031 | 6069 | MCKINLEY AVE | 1 | 50.0 | 118.95 |
| 6243-033-032 | 6073 | MCKINLEY AVE | 1 | 50.0 | 118.95 |
| 6243-033-033 | 6079 | MCKINLEY AVE | 1 | 50.0 | 118.95 |
| 6243-033-034 | 6081 | MCKINLEY AVE | 1 | 50.0 | 118.95 |
| 6243-034-001 | 6100 | GARDENDALE ST | 1 | 50.0 | 118.95 |
| 6243-034-002 | 6106 | GARDENDALE ST | 1 | 50.0 | 118.95 |
| 6243-034-003 | 6112 | GARDENDALE ST | 1 | 50.0 | 118.95 |
| 6243-034-004 | 6118 | GARDENDALE ST | 1 | 50.0 | 118.95 |
| 6243-034-005 | 6124 | GARDENDALE ST | 1 | 50.0 | 118.95 |
| 6243-034-006 | 6128 | GARDENDALE ST | 1 | 50.0 | 118.95 |
| 6243-034-007 | 6132 | GARDENDALE ST | 1 | 50.0 | 118.95 |
| 6243-034-008 | 6136 | GARDENDALE ST | 1 | 50.0 | 118.95 |
| 6243-034-009 | 6142 | GARDENDALE ST | 1 | 50.0 | 118.95 |
| 6243-034-010 | 6146 | GARDENDALE ST | 1 | 50.0 | 118.95 |
| 6243-034-011 | 6150 | GARDENDALE ST | 1 | 50.0 | 118.95 |
| 6243-034-012 | 6156 | GARDENDALE ST | 1 | 51.0 | 121.32 |
| 6243-034-013 | 6101 | MCKINLEY AVE | 1 | 50.0 | 118.95 |
| 6243-034-014 | 6107 | MCKINLEY AVE | 1 | 50.0 | 118.95 |
| 6243-034-015 | 6111 | MCKINLEY AVE | 1 | 50.0 | 118.95 |
| 6243-034-016 | 6115 | MCKINLEY AVE | 1 | 50.0 | 118.95 |
| 6243-034-017 | 6123 | MCKINLEY AVE | 1 | 50.0 | 118.95 |
| 6243-034-018 | 6127 | MCKINLEY AVE | 1 | 50.0 | 118.95 |
| 6243-034-019 | 6133 | MCKINLEY AVE | 1 | 50.0 | 118.95 |
| 6243-034-020 | 6137 | MCKINLEY AVE | 1 | 50.0 | 118.95 |
| 6243-034-021 | 6141 | MCKINLEY AVE | 1 | 50.0 | 118.95 |
| 6243-034-022 | 6147 | MCKINLEY AVE | 1 | 50.0 | 118.95 |
| 6243-034-023 | 6153 | MCKINLEY AVE | 1 | 50.0 | 118.95 |
| 6243-034-024 | 6157 | MCKINLEY AVE | 1 | 51.0 | 121.32 |
| 6243-034-027 | 13051 | PARAMOUNT BLVD | 1 | 50.0 | 118.95 |
| 6243-034-028 | 13067 | PARAMOUNT BLVD | 1 | 85.0 | 202.21 |
| 6243-034-029 | 13031 | PARAMOUNT BLVD | 1 | 110.0 | 261.68 |
| 6243-035-001 | 6100 | MCKINLEY AVE | 1 | 50.0 | 118.95 |

| | | | | | |
|--------------|-------|--------------------|---|-------|--------|
| 6243-035-002 | 6106 | MCKINLEY AVE | 1 | 50.0 | 118.95 |
| 6243-035-003 | 6112 | MCKINLEY AVE | 1 | 50.0 | 118.95 |
| 6243-035-004 | 6116 | MCKINLEY AVE | 1 | 50.0 | 118.95 |
| 6243-035-005 | 6120 | MCKINLEY AVE | 1 | 50.0 | 118.95 |
| 6243-035-006 | 6126 | MCKINLEY AVE | 1 | 50.0 | 118.95 |
| 6243-035-007 | 6132 | MCKINLEY AVE | 1 | 50.0 | 118.95 |
| 6243-035-008 | 6136 | MCKINLEY AVE | 1 | 50.0 | 118.95 |
| 6243-035-009 | 6142 | MCKINLEY AVE | 1 | 50.0 | 118.95 |
| 6243-035-010 | 6146 | MCKINLEY AVE | 1 | 50.0 | 118.95 |
| 6243-035-011 | 6150 | MCKINLEY AVE | 1 | 50.0 | 118.95 |
| 6243-035-012 | 6156 | MCKINLEY AVE | 1 | 51.0 | 121.32 |
| 6243-035-013 | 6101 | WILSON AVE | 1 | 50.0 | 118.95 |
| 6243-035-014 | 6107 | WILSON AVE | 1 | 50.0 | 118.95 |
| 6243-035-015 | 6111 | WILSON AVE | 1 | 50.0 | 118.95 |
| 6243-035-016 | 6117 | WILSON AVE | 1 | 50.0 | 118.95 |
| 6243-035-017 | 6121 | WILSON AVE | 1 | 50.0 | 118.95 |
| 6243-035-018 | 6127 | WILSON AVE | 1 | 50.0 | 118.95 |
| 6243-035-019 | 6133 | WILSON AVE | 1 | 50.0 | 118.95 |
| 6243-035-020 | 6137 | WILSON AVE | 1 | 50.0 | 118.95 |
| 6243-035-021 | 6143 | WILSON AVE | 1 | 50.0 | 118.95 |
| 6243-035-022 | 6147 | WILSON AVE | 1 | 50.0 | 118.95 |
| 6243-035-023 | 6153 | WILSON AVE | 1 | 50.0 | 118.95 |
| 6243-035-024 | 6157 | WILSON AVE | 1 | 50.0 | 118.95 |
| 6243-035-025 | 13129 | PARAMOUNT BLVD | 1 | 220.0 | 523.36 |
| 6243-036-001 | 6100 | WILSON AVE | 1 | 50.0 | 118.95 |
| 6243-036-002 | 6106 | WILSON AVE | 1 | 50.0 | 118.95 |
| 6243-036-003 | 6112 | WILSON AVE | 1 | 50.0 | 118.95 |
| 6243-036-004 | 6116 | WILSON AVE | 1 | 50.0 | 118.95 |
| 6243-036-005 | 6122 | WILSON AVE | 1 | 50.0 | 118.95 |
| 6243-036-006 | 6126 | WILSON AVE | 1 | 50.0 | 118.95 |
| 6243-036-007 | 6132 | WILSON AVE | 1 | 50.0 | 118.95 |
| 6243-036-008 | 6136 | WILSON AVE | 1 | 50.0 | 118.95 |
| 6243-036-009 | 6142 | WILSON AVE | 1 | 50.0 | 118.95 |
| 6243-036-010 | 6146 | WILSON AVE | 1 | 50.0 | 118.95 |
| 6243-036-011 | 6150 | WILSON AVE | 1 | 50.0 | 118.95 |
| 6243-036-012 | 6156 | WILSON AVE | 1 | 50.0 | 118.95 |
| 6243-036-013 | 6101 | ROOSEVELT AVE | 1 | 50.0 | 118.95 |
| 6243-036-014 | 6107 | ROOSEVELT AVE | 1 | 50.0 | 118.95 |
| 6243-036-015 | 6111 | ROOSEVELT AVE | 1 | 50.0 | 118.95 |
| 6243-036-016 | 6117 | ROOSEVELT AVE | 1 | 50.0 | 118.95 |
| 6243-036-017 | 6121 | ROOSEVELT AVE | 1 | 50.0 | 118.95 |
| 6243-036-018 | 6127 | ROOSEVELT AVE | 1 | 50.0 | 118.95 |
| 6243-036-019 | 6133 | ROOSEVELT AVE | 1 | 50.0 | 118.95 |
| 6243-036-020 | 6137 | ROOSEVELT AVE | 1 | 50.0 | 118.95 |
| 6243-036-021 | 6141 | ROOSEVELT AVE | 1 | 50.0 | 118.95 |
| 6243-036-022 | 6147 | ROOSEVELT AVE | 1 | 50.0 | 118.95 |
| 6243-036-023 | 6153 | ROOSEVELT AVE | 1 | 50.0 | 118.95 |
| 6243-036-024 | 6157 | ROOSEVELT AVE | 1 | 50.0 | 118.95 |
| 6243-036-025 | | NO SITUS AVAILABLE | 1 | 35.0 | 83.26 |
| 6243-036-026 | 13159 | PARAMOUNT BLVD | 1 | 50.0 | 118.95 |
| 6243-036-027 | 13167 | PARAMOUNT BLVD | 1 | 50.0 | 118.95 |
| 6243-036-028 | 13175 | PARAMOUNT BLVD | 1 | 50.0 | 118.95 |
| 6243-036-030 | 13187 | PARAMOUNT BLVD | 1 | 35.0 | 83.26 |
| 6243-037-001 | 6100 | ROOSEVELT AVE | 1 | 50.0 | 118.95 |
| 6243-037-002 | 6106 | ROOSEVELT AVE | 1 | 50.0 | 118.95 |
| 6243-037-003 | 6110 | ROOSEVELT AVE | 1 | 50.0 | 118.95 |
| 6243-037-004 | 6116 | ROOSEVELT AVE | 1 | 50.0 | 118.95 |
| 6243-037-005 | 6120 | ROOSEVELT AVE | 1 | 50.0 | 118.95 |
| 6243-037-006 | 6126 | ROOSEVELT AVE | 1 | 50.0 | 118.95 |
| 6243-037-007 | 6130 | ROOSEVELT AVE | 1 | 50.0 | 118.95 |
| 6243-037-008 | 6136 | ROOSEVELT AVE | 1 | 50.0 | 118.95 |
| 6243-037-009 | 6140 | ROOSEVELT AVE | 1 | 50.0 | 118.95 |
| 6243-037-010 | 6146 | ROOSEVELT AVE | 1 | 50.0 | 118.95 |

| | | | | | |
|--------------|-------|----------------------|---|-------|--------|
| 6243-037-011 | 6150 | ROOSEVELT AVE | 1 | 50.0 | 118.95 |
| 6243-037-012 | 6156 | ROOSEVELT AVE | 1 | 50.0 | 118.95 |
| 6243-037-013 | 6101 | MAIN ST | 1 | 50.0 | 118.95 |
| 6243-037-014 | 6107 | MAIN ST | 1 | 50.0 | 118.95 |
| 6243-037-015 | 6111 | MAIN ST | 1 | 50.0 | 118.95 |
| 6243-037-016 | 6115 | MAIN ST | 1 | 50.0 | 118.95 |
| 6243-037-017 | 6121 | MAIN ST | 1 | 50.0 | 118.95 |
| 6243-037-018 | 6127 | MAIN ST | 1 | 50.0 | 118.95 |
| 6243-037-019 | 6131 | MAIN ST | 1 | 50.0 | 118.95 |
| 6243-037-020 | 6137 | MAIN ST | 1 | 50.0 | 118.95 |
| 6243-037-021 | 6141 | MAIN ST | 1 | 50.0 | 118.95 |
| 6243-037-022 | 6147 | MAIN ST | 1 | 50.0 | 118.95 |
| 6243-037-023 | 6151 | MAIN ST | 1 | 50.0 | 118.95 |
| 6243-037-024 | 6159 | MAIN ST | 1 | 49.0 | 116.57 |
| 6243-037-027 | 13215 | PARAMOUNT BLVD | 1 | 25.0 | 59.47 |
| 6243-037-028 | 13223 | PARAMOUNT BLVD | 1 | 50.0 | 118.95 |
| 6243-037-029 | 13235 | PARAMOUNT BLVD | 1 | 90.0 | 214.10 |
| 6243-037-030 | 13209 | PARAMOUNT BLVD | 1 | 75.0 | 178.42 |
| 6243-038-001 | 6100 | MAIN ST | 1 | 50.0 | 118.95 |
| 6243-038-002 | 6106 | MAIN ST | 1 | 50.0 | 118.95 |
| 6243-038-003 | 6110 | MAIN ST | 1 | 50.0 | 118.95 |
| 6243-038-004 | 6114 | MAIN ST | 1 | 50.0 | 118.95 |
| 6243-038-005 | 6120 | MAIN ST | 1 | 50.0 | 118.95 |
| 6243-038-006 | 6126 | MAIN ST | 1 | 50.0 | 118.95 |
| 6243-038-007 | 6130 | MAIN ST | 1 | 50.0 | 118.95 |
| 6243-038-008 | 6136 | MAIN ST | 1 | 50.0 | 118.95 |
| 6243-038-009 | 6140 | MAIN ST | 1 | 25.0 | 59.47 |
| 6243-038-010 | 6146 | MAIN ST | 1 | 75.0 | 178.42 |
| 6243-038-011 | 6150 | MAIN ST | 1 | 50.0 | 118.95 |
| 6243-038-012 | 6156 | MAIN ST | 1 | 49.0 | 116.57 |
| 6243-038-013 | 6101 | HARDING AVE | 1 | 50.0 | 118.95 |
| 6243-038-014 | 6107 | HARDING AVE | 1 | 50.0 | 118.95 |
| 6243-038-015 | 6111 | HARDING AVE | 1 | 50.0 | 118.95 |
| 6243-038-016 | 6117 | HARDING AVE | 1 | 50.0 | 118.95 |
| 6243-038-017 | 6121 | HARDING AVE | 1 | 50.0 | 118.95 |
| 6243-038-018 | 6127 | HARDING AVE | 1 | 50.0 | 118.95 |
| 6243-038-019 | 6131 | HARDING AVE | 1 | 50.0 | 118.95 |
| 6243-038-020 | 6137 | HARDING AVE | 1 | 50.0 | 118.95 |
| 6243-038-021 | 6141 | HARDING AVE | 1 | 50.0 | 118.95 |
| 6243-038-022 | 6147 | HARDING AVE | 1 | 50.0 | 118.95 |
| 6243-038-023 | 6151 | HARDING AVE | 1 | 50.0 | 118.95 |
| 6243-038-024 | 6161 | HARDING AVE APT 000A | 1 | 66.0 | 157.01 |
| 6243-038-027 | 13333 | PARAMOUNT BLVD | 1 | 52.0 | 123.70 |
| 6243-038-028 | 13307 | PARAMOUNT BLVD | 1 | 190.0 | 451.99 |
| 6243-039-001 | 6100 | HARDING AVE | 1 | 50.0 | 118.95 |
| 6243-039-002 | 6106 | HARDING AVE | 1 | 50.0 | 118.95 |
| 6243-039-003 | 6110 | HARDING AVE | 1 | 50.0 | 118.95 |
| 6243-039-004 | 6116 | HARDING AVE | 1 | 50.0 | 118.95 |
| 6243-039-005 | 6120 | HARDING AVE | 1 | 50.0 | 118.95 |
| 6243-039-006 | 6126 | HARDING AVE | 1 | 50.0 | 118.95 |
| 6243-039-007 | 6130 | HARDING AVE | 1 | 50.0 | 118.95 |
| 6243-039-008 | 6136 | HARDING AVE | 1 | 50.0 | 118.95 |
| 6243-039-009 | 6140 | HARDING AVE | 1 | 50.0 | 118.95 |
| 6243-039-010 | 6146 | HARDING AVE | 1 | 50.0 | 118.95 |
| 6243-039-012 | 6150 | HARDING AVE | 1 | 50.0 | 118.95 |
| 6243-039-013 | 6156 | HARDING AVE | 1 | 50.0 | 118.95 |
| 6243-039-014 | 6160 | HARDING AVE | 1 | 29.0 | 68.99 |
| 6243-039-015 | 6101 | LINCOLN AVE | 1 | 50.0 | 118.95 |
| 6243-039-016 | 6107 | LINCOLN AVE | 1 | 50.0 | 118.95 |
| 6243-039-017 | 6111 | LINCOLN AVE | 1 | 50.0 | 118.95 |
| 6243-039-018 | 6117 | LINCOLN AVE | 1 | 50.0 | 118.95 |
| 6243-039-019 | 6123 | LINCOLN AVE | 1 | 50.0 | 118.95 |
| 6243-039-020 | 6127 | LINCOLN AVE | 1 | 50.0 | 118.95 |

| | | | | | |
|--------------|-------|----------------|---|-------|--------|
| 6243-039-021 | 6133 | LINCOLN AVE | 1 | 50.0 | 118.95 |
| 6243-039-022 | 6137 | LINCOLN AVE | 1 | 50.0 | 118.95 |
| 6243-039-023 | 6143 | LINCOLN AVE | 1 | 50.0 | 118.95 |
| 6243-039-024 | 6147 | LINCOLN AVE | 1 | 50.0 | 118.95 |
| 6243-039-025 | 6153 | LINCOLN AVE | 1 | 50.0 | 118.95 |
| 6243-039-026 | 6157 | LINCOLN AVE | 1 | 50.0 | 118.95 |
| 6243-039-027 | 6165 | LINCOLN AVE | 1 | 84.0 | 199.83 |
| 6243-039-034 | 13421 | PARAMOUNT BLVD | 1 | 166.0 | 394.90 |
| 6243-039-035 | 13401 | PARAMOUNT BLVD | 1 | 62.0 | 147.49 |
| 6243-040-001 | 6100 | LINCOLN AVE | 1 | 50.0 | 118.95 |
| 6243-040-002 | 6106 | LINCOLN AVE | 1 | 50.0 | 118.95 |
| 6243-040-003 | 6112 | LINCOLN AVE | 1 | 50.0 | 118.95 |
| 6243-040-004 | 6116 | LINCOLN AVE | 1 | 50.0 | 118.95 |
| 6243-040-005 | 6120 | LINCOLN AVE | 1 | 50.0 | 118.95 |
| 6243-040-006 | 6126 | LINCOLN AVE | 1 | 50.0 | 118.95 |
| 6243-040-007 | 6130 | LINCOLN AVE | 1 | 50.0 | 118.95 |
| 6243-040-008 | 6136 | LINCOLN AVE | 1 | 50.0 | 118.95 |
| 6243-040-009 | 6142 | LINCOLN AVE | 1 | 50.0 | 118.95 |
| 6243-040-010 | 6148 | LINCOLN AVE | 1 | 50.0 | 118.95 |
| 6243-040-011 | 6150 | LINCOLN AVE | 1 | 50.0 | 118.95 |
| 6243-040-012 | 6156 | LINCOLN AVE | 1 | 50.0 | 118.95 |
| 6243-040-013 | 6160 | LINCOLN AVE | 1 | 50.0 | 118.95 |
| 6243-040-014 | 6166 | LINCOLN AVE | 1 | 49.0 | 116.57 |
| 6243-040-015 | 6101 | FLORENCE AVE | 1 | 50.0 | 118.95 |
| 6243-040-016 | 6109 | FLORENCE AVE | 1 | 50.0 | 118.95 |
| 6243-040-017 | 6113 | FLORENCE AVE | 1 | 50.0 | 118.95 |
| 6243-040-018 | 6117 | FLORENCE AVE | 1 | 50.0 | 118.95 |
| 6243-040-019 | 6123 | FLORENCE AVE | 1 | 50.0 | 118.95 |
| 6243-040-020 | 6127 | FLORENCE AVE | 1 | 50.0 | 118.95 |
| 6243-040-021 | 6133 | FLORENCE AVE | 1 | 50.0 | 118.95 |
| 6243-040-022 | 6137 | FLORENCE AVE | 1 | 50.0 | 118.95 |
| 6243-040-023 | 6141 | FLORENCE AVE | 1 | 50.0 | 118.95 |
| 6243-040-024 | 6147 | FLORENCE AVE | 1 | 50.0 | 118.95 |
| 6243-040-025 | 6153 | FLORENCE AVE | 1 | 50.0 | 118.95 |
| 6243-040-026 | 6157 | FLORENCE AVE | 1 | 50.0 | 118.95 |
| 6243-040-027 | 6163 | FLORENCE AVE | 1 | 50.0 | 118.95 |
| 6243-040-028 | 6167 | FLORENCE AVE | 1 | 50.0 | 118.95 |
| 6243-040-029 | 6171 | FLORENCE AVE | 1 | 57.0 | 135.60 |
| 6243-040-032 | 13519 | PARAMOUNT BLVD | 1 | 52.0 | 123.70 |
| 6243-040-033 | 13529 | PARAMOUNT BLVD | 1 | 25.0 | 59.47 |
| 6243-040-036 | 13501 | PARAMOUNT BLVD | 1 | 44.0 | 104.67 |
| 6243-040-037 | 13515 | PARAMOUNT BLVD | 1 | 49.0 | 116.57 |
| 6243-040-038 | 13533 | PARAMOUNT BLVD | 1 | 51.56 | 122.66 |
| 6243-041-001 | 6100 | FLORENCE AVE | 1 | 50.0 | 118.95 |
| 6243-041-002 | 6106 | FLORENCE AVE | 1 | 50.0 | 118.95 |
| 6243-041-003 | 6112 | FLORENCE AVE | 1 | 50.0 | 118.95 |
| 6243-041-004 | 6116 | FLORENCE AVE | 1 | 50.0 | 118.95 |
| 6243-041-005 | 6122 | FLORENCE AVE | 1 | 50.0 | 118.95 |
| 6243-041-006 | 6126 | FLORENCE AVE | 1 | 50.0 | 118.95 |
| 6243-041-007 | 6132 | FLORENCE AVE | 1 | 50.0 | 118.95 |
| 6243-041-008 | 6136 | FLORENCE AVE | 1 | 50.0 | 118.95 |
| 6243-041-009 | 6140 | FLORENCE AVE | 1 | 50.0 | 118.95 |
| 6243-041-010 | 6146 | FLORENCE AVE | 1 | 50.0 | 118.95 |
| 6243-041-011 | 6150 | FLORENCE AVE | 1 | 50.0 | 118.95 |
| 6243-041-016 | 6101 | NEVADA AVE | 1 | 50.0 | 118.95 |
| 6243-041-017 | 6107 | NEVADA AVE | 1 | 50.0 | 118.95 |
| 6243-041-018 | 6111 | NEVADA AVE | 1 | 50.0 | 118.95 |
| 6243-041-019 | 6117 | NEVADA AVE | 1 | 50.0 | 118.95 |
| 6243-041-020 | 6123 | NEVADA AVE | 1 | 50.0 | 118.95 |
| 6243-041-021 | 6127 | NEVADA AVE | 1 | 50.0 | 118.95 |
| 6243-041-022 | 6133 | NEVADA AVE | 1 | 50.0 | 118.95 |
| 6243-041-040 | 6143 | NEVADA AVE | 1 | 50.0 | 118.95 |
| 6243-041-041 | 6137 | NEVADA AVE | 1 | 50.0 | 118.95 |

| | | | | |
|--------------|--------------------------|---|--------|--------|
| 6243-042-001 | 6100 NEVADA AVE | 1 | 50.0 | 118.95 |
| 6243-042-042 | 6106 NEVADA AVE | 1 | 50.0 | 118.95 |
| 6243-042-043 | NO SITUS AVAILABLE | 1 | 56.67 | 134.81 |
| 6243-042-046 | 13745 PARAMOUNT BLVD | 1 | 97.63 | 232.25 |
| 6264-005-001 | 13150 PARAMOUNT BLVD | 1 | 100.0 | 237.89 |
| 6264-005-002 | 13136 PARAMOUNT BLVD | 1 | 50.0 | 118.95 |
| 6264-005-005 | 8017 ALHAMBRA AVE | 1 | 60.0 | 142.73 |
| 6264-005-006 | 8023 ALHAMBRA AVE | 1 | 60.0 | 142.73 |
| 6264-005-018 | 8020 MCKINLEY AVE | 1 | 90.0 | 214.10 |
| 6264-005-019 | 8014 MCKINLEY AVE # B | 1 | 30.0 | 71.37 |
| 6264-005-020 | 13100 PARAMOUNT BLVD | 1 | 109.0 | 259.30 |
| 6264-006-001 | 13180 PARAMOUNT BLVD | 1 | 113.0 | 268.82 |
| 6264-006-002 | 13194 PARAMOUNT BLVD | 1 | 50.0 | 118.95 |
| 6264-006-003 | 13204 PARAMOUNT BLVD | 1 | 50.0 | 118.95 |
| 6264-006-004 | 13206 PARAMOUNT BLVD | 1 | 50.0 | 118.95 |
| 6264-006-008 | 13308 PARAMOUNT BLVD | 1 | 67.0 | 159.39 |
| 6264-006-009 | 8011 GOLDEN AVE | 1 | 58.0 | 137.98 |
| 6264-006-010 | 8023 GOLDEN AVE | 1 | 50.0 | 118.95 |
| 6264-006-011 | 8025 GOLDEN AVE | 1 | 50.0 | 118.95 |
| 6264-006-029 | 13228 PARAMOUNT BLVD | 1 | 125.0 | 297.36 |
| 6264-006-039 | 13300 PARAMOUNT BLVD | 1 | 94.0 | 223.62 |
| 6264-019-035 | 13500 PARAMOUNT BLVD | 1 | 103.0 | 245.03 |
| 6264-019-037 | NO SITUS AVAILABLE | 1 | 40.0 | 95.16 |
| 6264-019-039 | NO SITUS AVAILABLE | 1 | 15.0 | 35.68 |
| 6264-019-040 | 13508 PARAMOUNT BLVD | 1 | 52.0 | 123.70 |
| 6264-019-050 | NO SITUS AVAILABLE | 1 | 60.0 | 142.73 |
| 6264-019-056 | NO SITUS AVAILABLE | 1 | 40.0 | 95.16 |
| 6264-019-057 | 13516 PARAMOUNT BLVD | 1 | 120.0 | 285.47 |
| 6264-019-065 | 13450 PARAMOUNT BLVD | 1 | 103.04 | 245.12 |
| 6264-019-067 | 8020 GOLDEN AVE | 1 | 21.57 | 51.31 |
| 6264-019-068 | 8022 GOLDEN AVE | 1 | 21.57 | 51.31 |
| 6264-019-069 | 8024 GOLDEN AVE | 1 | 21.57 | 51.31 |
| 6264-019-070 | 8026 GOLDEN AVE | 1 | 21.57 | 51.31 |
| 6264-019-071 | 8028 GOLDEN AVE #5 | 1 | 21.57 | 51.31 |
| 6264-019-072 | 8030 GOLDEN AVE | 1 | 21.57 | 51.31 |
| 6264-019-073 | 8032 GOLDEN AVE | 1 | 21.57 | 51.31 |
| 6264-019-074 | 8034 GOLDEN AVE | 1 | 21.57 | 51.31 |
| 6264-019-075 | 8036 GOLDEN AVE | 1 | 21.57 | 51.31 |
| 6264-019-076 | 8038 GOLDEN AVE NO 10 | 1 | 21.57 | 51.31 |
| 6264-019-077 | 8040 GOLDEN AVE | 1 | 21.57 | 51.31 |
| 6264-019-078 | 8042 GOLDEN AVE | 1 | 21.57 | 51.31 |
| 6264-019-079 | 8044 GOLDEN AVE | 1 | 21.57 | 51.31 |
| 6264-019-080 | 8046 GOLDEN AVE | 1 | 21.57 | 51.31 |
| 6264-020-050 | 13645 RUTHER AV APT 000B | 1 | 52.0 | 123.70 |
| 6264-020-051 | 13651 RUTHER AVE | 1 | 52.0 | 123.70 |
| 6264-020-059 | 13621 RUTHER AVE | 1 | 103.33 | 245.81 |
| 6264-020-063 | 13637 RUTHER AVE | 1 | 103.32 | 245.79 |
| 6264-020-066 | NO SITUS AVAILABLE | 1 | 261.98 | 623.22 |
| 6264-020-068 | 13701 RUTHER AVE | 1 | 4.2578 | 10.13 |
| 6264-020-069 | 13703 RUTHER AVE | 1 | 4.2578 | 10.13 |
| 6264-020-070 | 13705 RUTHER AVE | 1 | 4.2578 | 10.13 |
| 6264-020-071 | 13707 RUTHER AVE | 1 | 4.2578 | 10.13 |
| 6264-020-072 | 13709 RUTHER AVE | 1 | 4.2578 | 10.13 |
| 6264-020-073 | 13711 RUTHER AVE | 1 | 4.2578 | 10.13 |
| 6264-020-074 | 13713 RUTHER AVE | 1 | 4.2578 | 10.13 |
| 6264-020-075 | 13715 RUTHER AVE | 1 | 4.2578 | 10.13 |
| 6264-020-076 | 13717 RUTHER AVE | 1 | 4.2578 | 10.13 |
| 6264-020-077 | 13719 RUTHER AVE | 1 | 4.2578 | 10.13 |
| 6264-020-078 | 13721 RUTHER AVE | 1 | 4.2578 | 10.13 |
| 6264-020-079 | 13723 RUTHER AVE | 1 | 4.2578 | 10.13 |
| 6264-020-080 | 13725 RUTHER AVE | 1 | 4.2578 | 10.13 |
| 6264-020-081 | 13727 RUTHER AVE | 1 | 4.2578 | 10.13 |
| 6264-020-082 | 13729 RUTHER AVE | 1 | 4.2577 | 10.13 |

| | | | | | |
|------------------------------|-------|------------|---|--------|-----------------------|
| 6264-020-083 | 13731 | RUTHER AVE | 1 | 4.2577 | 10.13 |
| 6264-020-084 | 13733 | RUTHER AVE | 1 | 4.2577 | 10.13 |
| 6264-020-085 | 13735 | RUTHER AVE | 1 | 4.2577 | 10.13 |
| Total Applied Change: | | | | | \$1,992,505.83 |
| Parcel Count: | | | | | 15,679 |