

RESOLUTION NO. 7702

**CITY OF SOUTH GATE
LOS ANGELES COUNTY, CALIFORNIA**

**A RESOLUTION OF THE CITY COUNCIL OF THE CITY OF
SOUTH GATE PRELIMINARILY APPROVING THE
ENGINEER'S REPORT FOR PROCEEDINGS FOR THE
FISCAL YEAR 2016-2017 ANNUAL LEVY OF
ASSESSMENTS WITHIN THE STREET LIGHTING AND
LANDSCAPE MAINTENANCE DISTRICT NO. 1**

WHEREAS, the City Council of the City of South Gate, California, pursuant to the terms of the "Landscaping and Lighting Act of 1972," being Division 15, Part 2 of the Streets and Highways Code of the State of California, did by previous Resolution, initiate proceedings for the annual levy of assessments within a special maintenance district, said special maintenance district known and designated as STREET LIGHTING AND LANDSCAPE MAINTENANCE DISTRICT NO. 1 (hereinafter referred to as the "Maintenance District"); and

WHEREAS, there has now been presented to this City Council an Engineer's Report, dated March 1, 2016, attached hereto as Exhibit "A" (hereinafter referred to as the "Report"), as required by said Division 15 of the California Streets and Highways Code and as previously directed by Resolution; and

WHEREAS, this City Council has now examined and reviewed the Report as presented, and is satisfied with each and all of the items and documents as set forth therein, and is satisfied that the assessments, on a preliminary basis, have been spread in accordance with the special benefits received from the improvements to be maintained, as set forth in said Report;

**NOW, THEREFORE, THE CITY COUNCIL OF THE CITY OF SOUTH GATE DOES
HEREBY RESOLVE AS FOLLOWS:**

SECTION 1. The above recitals are all true and correct.

SECTION 2. The Report as presented consists of the following:

A. Plans and specifications describing the general nature, location and extent of the existing improvements to be maintained are on file in the City Engineer's office. No new improvements or any substantial changes in existing improvements are proposed for the next fiscal year; all improvements to be maintained are in existing public streets or sidewalks of the City;

B. Estimate of cost, including the amount of the annual installment for the forthcoming fiscal year;

C. Diagram of the Maintenance District;

D. Assessment of the estimated costs of the improvements, including the amount of individual annual installments for the next fiscal year. No assessments on any parcels within the Maintenance District are to be increased from those levied for the last fiscal year.

SECTION 3. The Maintenance District and the associated assessments as outlined in the Engineer's Report are in compliance with the provisions of the California Constitution Article XIID.

SECTION 4. The Engineer's Report is hereby approved on a preliminary basis, and ordered to be filed in the Office of the City Clerk as a permanent record and to remain open to public inspection.

SECTION 5. The City Clerk shall certify to the adoption of this Resolution which shall be effective upon its adoption, and the minutes of this meeting shall so reflect the presentation of the Assessment Engineer's Report.


PASSED, APPROVED and ADOPTED this 26th day of April 2016.

CITY OF SOUTH GATE:



W.H. (Bill) De Witt, Mayor

ATTEST:




Carmen Avalos, City Clerk
(SEAL)

APPROVED AS TO FORM:



Raul F. Salinas, City Attorney



City of South Gate

Maintenance District No. 1

2016/2017 ENGINEER'S ANNUAL LEVY REPORT

Intent Meeting: April 12, 2016

Continued Intent Meeting: April 26, 2016

Public Hearing: May 24, 2016

27368 Via Industria
Suite 200
Temecula, CA 92590
T 951.587.3500 | 800.755.6864
F 951.587.3510

www.willdan.com/financial



**ENGINEER'S REPORT AFFIDAVIT
Maintenance District No. 1**

**City of South Gate
Los Angeles County, State of California**

This Report describes the District and services therein including the improvements, budgets, parcels and assessments to be levied for Fiscal Year 2016/2017, as they existed at the time of the passage of the Resolution of Intention. Reference is hereby made to the Los Angeles County Assessor's maps for a detailed description of the lines and dimensions of parcels within the District. The undersigned respectfully submits the enclosed Report as directed by the City Council.

Dated this 24th day of May, 2016

Willdan Financial Services
Assessment Engineer
On Behalf of the City of South Gate

By: 
Susana Medina
Project Manager, District Administration Services


By: 
Richard Kopecky
R. C. E. # 16742



TABLE OF CONTENTS

<i>I. OVERVIEW</i>	1
A. INTRODUCTION.....	1
B. COMPLIANCE WITH CURRENT LEGISLATION	1
C. IMPROVEMENTS AUTHORIZED BY THE 1972 ACT	2
<i>II. DESCRIPTION OF THE DISTRICT</i>	3
A. BOUNDARIES OF THE DISTRICT	3
B. DESCRIPTION OF THE DISTRICT IMPROVEMENTS	3
<i>III. METHOD OF APPORTIONMENT</i>	4
A. GENERAL	4
B. BENEFIT ANALYSIS.....	5
C. ASSESSMENT METHODOLOGY	6
D. MAXIMUM ASSESSMENT	7
<i>IV. DISTRICT BUDGET</i>	8
A. DESCRIPTION OF BUDGET ITEMS.....	8
B. DISTRICT BUDGET FISCAL YEAR 2016/2017	11
<i>APPENDIX A - DISTRICT ASSESSMENT DIAGRAM</i>	12
<i>APPENDIX B - 2016/2017 ASSESSMENT ROLL</i>	13

I. OVERVIEW

A. INTRODUCTION

The City of South Gate (“City”) annually levies and collects special assessments in order to maintain the improvements within the Maintenance District No. 1 (“District”). The District is levied pursuant to the *Landscape and Lighting Act of 1972, Part 2 of Division 15 of the California Streets and Highways Code* (the “1972 Act”) and in compliance with California Constitution Article XIID.

This Engineer’s Annual Levy Report (“Report”) describes the District, any annexations, or changes to the District including substantial changes to the District improvements, and the proposed assessments for Fiscal Year 2016/2017. The proposed assessments are based on the estimated cost to maintain the improvements that provide special benefits to properties within the District. The costs of improvements and the annual levy include all expenditures, deficits, surpluses, revenues, and reserves. Each parcel is assessed proportionately for only those improvements provided and for which the parcel receives benefit based on an established method of apportionment.

The word “parcel,” for the purposes of this Report, refers to an individual property assigned its own Assessor’s Parcel Number by the County of Los Angeles (“County”) Assessor’s Office. The County Auditor/Controller uses Assessor’s Parcel Numbers and specific Fund Numbers, to identify on the tax roll, properties assessed for special district benefit assessments.

Following consideration of public comments and written protests at a noticed public hearing, and review of the Report, the City Council may order amendments to the Report or confirm the Report as submitted. Following final approval of the Report, and confirmation of the assessments, the Council may order the levy and collection of assessments for Fiscal Year 2016/2017 pursuant to the 1972 Act. In such case, the assessment information will be submitted to the County Auditor/Controller, and included on the property tax roll for each benefiting parcel for Fiscal Year 2016/2017.

B. COMPLIANCE WITH CURRENT LEGISLATION

Pursuant to the 1972 Act, the City Council annually conducts a public hearing to accept public comments and testimony, and to approve the annual assessments to be levied on the County tax roll for the Fiscal Year. All assessments contained in this Report and to be approved by the City Council have been prepared in accordance with the 1972 Act and are in compliance with the provisions of Article XIID of the constitution of the State of California (“Proposition 218”).

The City has reviewed the provisions of Article XIID and has made the following findings and determinations:

Pursuant to Article XIID, Section 5, certain existing assessments are exempt from the substantive and procedural requirements of Article XIID, Section 4 and property owner balloting for the assessments is not required until such time that the assessments are increased. Specifically, the improvements and the annual assessment for maintaining the District improvements were part of the original conditions of development and approved by the original property owner (“Developer”). As such, pursuant to Article

XIIID, Section 5, the existing assessments were approved by all the property owners at the time the assessment was created (originally imposed pursuant to a 100% landowner petition). Therefore, the pre-existing assessment amounts (Assessment Rates including the Annual Maximum Assessment Cap Formula so approved) are identified as exempt from the procedural requirements of Article XIIID, Section 4.

The provisions of Article XIIID do not alter the non-conflicting provisions of the 1972 Act. As such, the method of apportionment described in this Report utilizes commonly accepted assessment engineering practices consistent with the 1972 Act and the provisions of Article XIIID. The proposed assessments for the current Fiscal Year are less than or equal to the adjusted maximum assessment rate previously approved and adopted for the District. The application of this adjusted maximum assessment rate for the various land uses within the District is described in more detail in Section III D of this report. Any proposed assessment that exceeds the adjusted maximum assessment rate is considered an increased assessment. Pursuant to the provisions of Article XIIID, all new or increased assessments (the incremental increase) are subject to both the substantive and procedural requirements of Article XIIID, Section 4.

C. IMPROVEMENTS AUTHORIZED BY THE 1972 ACT

As applicable or may be applicable to this proposed District, the 1972 Act defines improvements to mean one or any combination of the following:

- The installation or planting of landscaping.
- The installation or construction of statuary, fountains, and other ornamental structures and facilities.
- The installation or construction of public lighting facilities.
- The installation or construction of any facilities which are appurtenant to any of the foregoing or which are necessary or convenient for the maintenance or servicing thereof, including, but not limited to, grading, clearing, removal of debris, the installation or construction of curbs, gutters, walls, sidewalks, or paving, or water, irrigation, drainage, or electrical facilities.
- The maintenance or servicing, or both, of any of the foregoing.
- The acquisition of any existing improvement otherwise authorized pursuant to this section.

Incidental expenses associated with the improvements including, but not limited to:

- The cost of preparation of the report, including plans, specifications, estimates, diagram, and assessment;
- The costs of printing, advertising, and the publishing, posting and mailing of notices;
- Compensation payable to the County for collection of assessments;
- Compensation of any engineer or attorney employed to render services;
- Any other expenses incidental to the construction, installation, or maintenance and servicing of the improvements;
- Any expenses incidental to the issuance of bonds or notes pursuant to Section 22662.5.
- Costs associated with any elections held for the approval of a new or increased assessment.

The 1972 Act defines "Maintain" or "maintenance" to mean furnishing of services and materials for the ordinary and usual maintenance, operation, and servicing of any improvement, including:

- Repair, removal, or replacement of all or any part of any improvement.
- Providing for the life, growth, health, and beauty of landscaping, including cultivation, irrigation, trimming, spraying, fertilizing, or treating for disease or injury.
- The removal of trimmings, rubbish, debris, and other solid waste.
- The cleaning, sandblasting, and painting of walls and other improvements to remove or cover graffiti.

II. DESCRIPTION OF THE DISTRICT

A. BOUNDARIES OF THE DISTRICT

The boundaries of the District are coterminous with the boundaries of the City. The diagram of the District boundaries showing the exterior boundaries of the District, the boundaries of any zones within the District and the lines and dimensions of each lot or parcel of land within the District is on file in the office of the City Engineer and incorporated herein by reference. The lines and dimensions of each lot or parcel within the District are those lines and dimensions shown on the maps of the Assessor of the County of Los Angeles for the Fiscal Year to which this Report applies. The Assessor's maps and records are incorporated by reference herein and made part of this Report.

B. DESCRIPTION OF THE DISTRICT IMPROVEMENTS

The District improvements generally provide for the continued operation of streets and sidewalks within the District, including the maintenance and servicing of the street lighting system, street trees, landscaped street medians, street hardscapes and landscapes, traffic signal system and appurtenant facilities that are located in and along such streets and sidewalks, including but not limited to, personnel, electrical energy, utilities such as water, materials, contracting services, and other items necessary for the satisfactory operation of these facilities.

Maintenance means the furnishing of services and materials for the ordinary and usual maintenance, operation and servicing of the landscaping, public lighting facilities and appurtenant facilities, including repair, removal or replacement of all or part of any of the landscaping, public lighting facilities or appurtenant facilities; providing for the life, growth, health and beauty of the landscaping, including cultivation, irrigation, trimming, spraying, fertilizing and treating for disease or injury; the removal of trimmings, rubbish, debris and other solid waste; and the cleaning, sandblasting and painting of walls and other improvements to remove or cover graffiti.

Servicing means the furnishing of water for the irrigation of the landscaping and the maintenance of any of the public lighting facilities or appurtenant facilities and the furnishing of electric current or energy, gas or other illuminating agent for the public lighting facilities, or for the lighting or operation of landscaping or appurtenant facilities.

The improvements funded entirely or partially through the District assessments generally include the following:

Landscaping and Appurtenant Facilities

Landscaping, planting, shrubbery, trees, irrigation systems, hardscapes, street furniture, illuminated signs, special decorative fixtures, sidewalk maintenance and appurtenant facilities, in public street and sidewalk rights-of-way, including parkways, medians and dedicated easements within the boundary of the District.

Public Lighting and Appurtenant Facilities

Poles, fixtures, bulbs, conduits, equipment, including guys, anchors, posts and pedestals, metering devices and appurtenant facilities as required to provide safety lighting and traffic signals in public street and sidewalk rights-of-way, including parkways, medians and dedicated easements within the boundary of the District. A diagram showing the size and location of all street lights and traffic signals is on file in the office of the City Engineer and is incorporated herein by reference.

The public lighting system shall be maintained to provide adequate illumination. The Southern California Edison Company shall furnish power for street lights and traffic signals, and it shall be adequate for the intended purpose. The traffic signal system shall be maintained based on the City specifications and current industry standards. Rates for power shall be those authorized by the California Utilities Commission.

The plans and specifications for the existing improvements are on file in the office of the City Engineer and are made part of this report by reference. No new improvements or any substantial changes in existing improvements are proposed for the next Fiscal Year.

III. METHOD OF APPORTIONMENT

A. GENERAL

The 1972 Act permits the establishment of assessment districts by agencies for the purpose of providing certain public improvements that include the construction, maintenance and servicing of public lights, landscaping and appurtenant facilities. The 1972 Act further requires that the cost of these improvements be levied according to benefit rather than assessed value:

The net amount to be assessed upon lands within an assessment district may be apportioned by any formula or method which fairly distributes the net amount among all assessable lots or parcels in proportion to the estimated benefits to be received by each such lot or parcel from the improvements.

The formula used for calculating assessments in this District therefore reflects the composition of the parcels, and the improvements and services provided, to fairly apportion the costs based on benefit to each parcel.

In addition, Article XIID requires that a parcel's assessment may not exceed the reasonable cost of the proportional special benefit conferred on that parcel. Article XIID provides that only special benefits are assessable and the City must separate the general benefits from the special benefits. A special benefit is a particular and distinct benefit over and above general benefits conferred on the public at large, including real

property within the district. The general enhancement of property value does not constitute a special benefit.

B. BENEFIT ANALYSIS

Each of the improvements, the associated costs and assessments within the District has been reviewed, identified and allocated based on the special benefit parcels receive from such improvements pursuant to the provisions of Article XIID and the 1972 Act. All improvements associated with this District have been identified as necessary, required and/or desired for the orderly development of the properties within the District to their full potential, consistent with the proposed development plans. As such, these improvements would be necessary and required of individual property owners for the development of such properties, and the ongoing operation, servicing and maintenance of these improvements would be the financial obligation of those properties. Therefore, the improvements and the annual costs of maintenance and operation of the improvements are of special benefit to the properties.

All the lots or parcels are established at the same time once the conditions regarding the improvements and the continued maintenance are met. As a result, each lot or parcel within the District receives a special and distinct benefit from the improvements and to the same degree.

Over time, the improvements continue to confer a particular and distinct special benefit upon the lots or parcels within the District because of the nature of the improvements. The proper maintenance of the improvements and appurtenant facilities reduces property related crimes, especially vandalism, against properties in the District. All of the above mentioned factors also contribute to a specific benefit to each of the parcels within the District.

The method of apportionment (method of assessment) is based on the premise that each assessed parcel within the District receives benefit from the improvements. However, each individual improvement element has its own distinct benefits both specific and general. The special benefits associated with the improvements within the District are as follows:

Special Benefit

The special benefits associated with the landscaping improvements in the District are specifically:

- Enhanced desirability of properties through association with the improvements;
- Improved aesthetic appeal of properties providing a positive representation of the area;
- Enhanced adaptation of the urban environment within the natural environment from adequate green space, open space areas and landscaping;
- Environmental enhancement through improved erosion resistance, dust and debris control, and fire prevention;
- Increased sense of pride in ownership of property within the District resulting from well-maintained improvements associated with the properties;

- Reduced criminal activity and property-related crimes (especially vandalism) against properties in the District through well-maintained surroundings and amenities including abatement of graffiti; and,
- Enhanced environmental quality of the parcels by moderating temperatures, providing oxygenation and attenuating noise.

The special benefits of the street lighting and traffic signal (public lighting) improvements within the District are the convenience, safety, and security of property, improvements, and goods, specifically:

- Enhanced deterrence of crime and the aid to police protection;
- Increased nighttime safety on roads and streets;
- Improved ability of pedestrians and motorists to see;
- Improved ingress and egress to property;
- Reduced vandalism and other criminal acts and damage to improvements or property;
- Improved traffic circulation and reduced nighttime accidents and personal property loss; and,
- Increased promotion of business during nighttime hours in the case of commercial properties.

General Benefit

In addition to the special benefits received by the parcels within the District, there are incidental general benefits conferred by the improvements to the public at large (e.g. flow through traffic). These general benefits are primarily relating to the traffic safety provided by the public lighting improvements as described above. The total benefits provided by the District improvements are a combination of the special benefits to the parcels within the District and the general benefit to the public at large. Any portion of the total costs, which are associated with general benefits, will not be assessed to the parcels in the District, but will be paid from other City funds.

C. ASSESSMENT METHODOLOGY

The street lighting, trees, landscaping, hardscapes, traffic signals and appurtenant facilities are for the benefit and enjoyment of all properties within the District and parcels benefit from the operation, maintenance and servicing thereof. The assessment of maintenance and servicing costs upon each parcel is apportioned in accordance with the methodology, which has been established by the City Council upon formation of the District. It was determined, at that time that the most equitable method for spreading the estimated benefit received by each parcel is based on the adjusted front footage of each parcel, as lighting, medians, street trees and parkway improvements are considered "frontage" improvements. The frontage of a parcel is adjusted to take into consideration configuration, such as irregular or corner parcels, and whether a parcel has condominiums on it.

Furthermore, the District established several special benefit zones to distinguish differing levels of benefit provided by certain District improvements. The Tweedy and Hollydale Commercial District landscaping and hardscape improvements, and the landscaped medians, are located on the major thoroughfares, which are the main travel-ways of the City. These improvements are a special benefit to the adjacent

properties, as well as a citywide benefit to all other parcels in the District. The City has not levied an assessment for the local benefit portion of the assessment since the passage of Proposition 218 and the costs attributable to the local benefit portion will continue to be paid from other City funds for Fiscal Year 2016/2017. The City's costs to administer the improvements are also considered a benefit to all properties.

The benefit zones established by the District are described below:

ZONE 1 - This is a City-wide zone with boundaries contiguous to the boundaries of the City limits. All parcels within the District are included in this zone and are assessed for the operation, maintenance, and servicing of street lights, traffic signals, street trees and appurtenant facilities, as well as the City-wide landscaping and hardscape benefits of the Tweedy and Hollydale Commercial Districts and landscaped medians.

ZONE 2 - Tweedy Commercial District is comprised of the Tweedy Boulevard business district from Hunt Avenue to State Street.

ZONE 3 - Hollydale Commercial District is comprised of the Garfield Avenue business district from Century Boulevard to one-half block north of Roosevelt Avenue.

ZONE 4 - Landscape Median Area is in the immediate vicinity of the Firestone Boulevard / Garfield Avenue intersection.

The preliminary distribution of Adjusted Front Footage (AFF) per Zone is as follows:

	Zone 1 (All Parcels)	Zone 2 (Tweedy)	Zone 3 (Hollydale)	Zone 4 (Medians)
Parcel Count	15,511	118	29	19
Adjusted Front Footage*	821,056.41	7,493.65	1,884	7,180.10

* The Adjusted Front Footage amount for Zone 1 includes AFF in Zones 2, 3, and 4. Amount might be slightly different from actual data due to rounding.

Exempt Parcels — Exempt parcels may include, but are not limited to, publicly owned lots or parcels used for a public function including public streets and other roadways (typically not assigned an APN by the County); dedicated public easements, right-of-ways including greenbelts and parkways; utility right-of-ways; common areas, public schools, park properties and other publicly owned properties that are part of the District improvements or that have little or no improvement value. These types of parcels are considered to receive little or no benefit from the improvements and are therefore exempted from the assessment.

D. MAXIMUM ASSESSMENT

In November 1996, voters of the State of California passed Proposition 218 that added Articles XIIC and XIID to the California Constitution. Article XIID requires certain noticing, balloting and meeting procedures for any new or increased assessment. Legislative changes in the Brown Act defined a "new or increased assessment" to exclude certain conditions. These conditions included "any assessment that does not exceed an assessment formula or range of assessments previously adopted by the agency or approved by the voters in the area where the assessment is imposed." This

definition and conditions were later confirmed through Senate Bill 919 (Proposition 218 implementing legislation).

The Maximum Assessment rate for the District was established and has remained at \$2.3789 per adjusted front footage since 1993 and there is no escalation factor approved for increasing the Maximum Assessment rate. The Maximum Assessment establishes a limit on the assessment; however it does not restrict assessments to the maximum amount. If the budget and assessment for the Fiscal Year is less than or equal to the Maximum Assessment, then the required budget and assessment may be applied without additional property owner balloting procedures as required by Article XIII D. If the budget and assessments calculated require an increase greater than the Maximum Assessment, then the assessment is considered an increased assessment and would be subject to such balloting procedures.

IV. DISTRICT BUDGET

A. DESCRIPTION OF BUDGET ITEMS

The 1972 Act provides that the estimated costs of the improvements shall include the total cost of the maintenance and servicing of the improvements for the entire Fiscal Year 2016/2017, commencing July 1, 2016 and ending June 30, 2017, including incidentals, which may include reserves to operate the District.

The 1972 Act also provides that the amount of any surplus, deficit, or contribution be included in the estimated cost of improvements. The net amount to be assessed on the lots or parcels within the District is the total cost of maintenance and servicing with adjustments either positive or negative for reserves, surpluses, deficits, and/or contributions.

For the purpose of estimating costs for the maintenance and servicing, actual costs are used where possible. But where the improvements are new, or where actual maintenance experience is lacking, cost estimates will be used to determine costs, as follows:

Direct Costs:

Maintenance Costs/Labor — Includes all contracted labor, material and equipment required to properly maintain the landscaping, irrigation and drainage systems within the District. All improvements within the District are maintained and serviced on a regular basis. The frequency and specific maintenance operations required within the District are determined by City Staff and is based on the proposed service level of the District.

Utilities — Includes utility costs for water required to irrigate landscaped areas and the utility costs for electricity required to run irrigation systems and lighting for the areas according to the proposed service level of the District.

Repairs/Miscellaneous — Includes the replacement of any materials and equipment needed to maintain the District. Also includes repairs that are generally unforeseen and not normally included in the yearly maintenance contract costs. This may include repair of damaged amenities due to vandalism, storms, frost, etc. Also included may be planned upgrades that provide a direct benefit to the District. These upgrades could include replacing plant materials and/or renovation of irrigation or lighting systems.

Administration Costs:

City Administration – The cost which is allocated for the City Administration staff and departments for labor, hours and support in order to maintain the districts well-being.

District Administration — The cost to all particular departments and staff of the City, for providing the coordination of District services and operations, response to public concerns and education, as well as procedures associated with the levy and collection of assessments. This item also includes the costs of contracting with professionals to provide any additional administrative, legal or engineering services specific to the District including any required notices, mailings or property owner protest ballot proceedings.

County Administration Fee — The cost to the District for the County to collect District assessments on the property tax bills. This charge is based on a fixed amount per parcel.

Levy Breakdown:

Reserve Collection (Transfer) — The 1972 Act pursuant to *Chapter 1, Article 4 Section 22569 (a)*, provides for a District Reserve Fund. The Reserve Fund provides for the collection of funds to operate the District from the time period of July 1 (beginning of the Fiscal Year) through January when the County provides the City with the first installment of assessments collected from the property tax bills. Negative amounts shown for these budget items are transfers from the reserve fund that are used to reduce the Balance to Levy. The Reserve Fund eliminates the need for the City to transfer funds from non-District accounts.

Revenue from Other Sources — This is the amount of additional funds designated for use by the District that are not from District assessments. These funds are added to the District account to reduce assessments, and may be from either non-District or District sources including City General Fund Contributions, interest earnings and contributions from the Gas Tax. Any funds indicated on this line will be shown as a negative number indicating a reduction in the amount to be levied and represent funds that do not have to be repaid.

Balance to Levy — This is the total amount to be levied and collected through assessments for the current Fiscal Year (for special benefits) or from other revenue sources (for general benefit). The Balance to Levy represents the sum of Total Direct and Administration Costs, the Reserve Account/Other Revenue Source adjustments. Only those costs related to the improvements identified as special benefits are levied and collected on the tax roll.

District Statistics:

Total Number of Parcels — The total number of parcels within the District boundary.

Total Parcels Levied — The total number of parcels within the District that are assessed. Non-assessable lots or parcels may include parcels of land principally encumbered by public right-of-ways, easements, common areas, and/or parcels within the boundaries of the District that currently do not benefit from the improvements due possibly to development restrictions.

Total Adjusted Front Footage (AFF) — Adjusted Front Footage (AFF) is the frontage of a parcel, adjusted to take into consideration configuration, such as irregular or corner parcels, and condominium parcels. The Total AFF shown in the District Budget, (Section IV B), represents the sum of all parcels' AFF that receive special benefits from the improvements.

Levy per AFF — This amount represents the rate being applied to each parcel's Adjusted Front Footage. The Levy per Adjusted Front Footage is the result of multiplying the Total Adjusted Front Footage times the Rate for the Fiscal Year.

Reserve Information:

Reserve Balance — The Reserve Balance eliminates the need for the City to transfer funds from non-District accounts to pay for District charges during the first half of the Fiscal Year. The Reserve Balance allows the District to retain sufficient funds to operate the District from the time period of July 1 (beginning of the Fiscal Year) through January or February (when the County provides the City with the first installment of assessments collected from the property tax bills). Additional funds may be collected each year to ensure adequate operating funds are available or the funds may be used to reduce the Balance to Levy. Using reserve amounts in this way allows the Levy rate to remain fairly constant, although District costs may fluctuate. The Estimated Beginning Reserve Balance reflects the projected funds available at the beginning of the current Fiscal Year (based on the projected revenues and expenses from the prior Fiscal Year). The Estimated Ending Reserve Balance reflects the projected funds that are anticipated at the end of the current Fiscal Year (assuming all revenues and expenditures occur as budgeted).

B. DISTRICT BUDGET FISCAL YEAR 2016/2017

BUDGET ITEMS	BUDGET AMOUNTS
DIRECT COSTS	
Employee Services	\$643,269
Supplies and Services	2,334,536
Capital Outlay	4,000
Direct Costs (Subtotal)	\$2,981,805
ADMINISTRATION COSTS	
City Administration	\$177,011
District Administration	8,000
County Administration Fee	3,919
Administration Costs (Subtotal)	\$188,930
LEVY BREAKDOWN	
Total Direct and Admin. Costs	\$3,170,735
Reserve Collection (Transfer)	0
Revenue from Other Sources (Gas Tax)	0
Other Revenue/General Fund (Contribution)	(1,178,103)
Total Levy Amount*	\$1,992,632
DISTRICT STATISTICS	
Total Number of Parcels	15,729
Total Parcels Levied	15,677
Total Adjusted Front Footage	837,614
Rate per AFF (Adjusted Front Foot)	\$2.3789
Maximum Rate per AFF	\$2.3789
RESERVE INFORMATION	
Beginning Reserve Balance	\$0
Reserve Fund Activity	0
Estimated Ending Reserve Balance	\$0

* Amount to Levy is slightly off from the sum of the Levy Breakdown amounts due to rounding.

The proposed assessment per Adjusted Front Footage for Fiscal Year 2016/2017 is **\$2.3789** per AFF, which has been rounded to the nearest thousandths.

***Please read Recommended Actions listed below**

RECOMMENDED ACTIONS:

- A. Adopt a Resolution preliminarily approving the Engineer's Report for the Street Lighting and Landscape Maintenance District No.1 for Fiscal Year 2016-2017 which is necessary as a part of the subject proceedings; and
- B. Adopt a Resolution declaring the City's intention to set, levy and collect assessments in Fiscal Year 2016-2017 within the Street Lighting and Landscape Maintenance District No. 1, and setting a Public Hearing for May 24, 2016; and
- C. Preliminarily approval, of completing a thorough benefit and financial analysis in-order to evaluate potential assessment increases to minimize current funding deficits. Upon completion of the analysis the City may consider further actions to conduct Proposition 218 Ballot proceedings for new or increased assessments.

APPENDIX A - DISTRICT ASSESSMENT DIAGRAM

A District Diagram has been prepared for the District in the format required by the 1972 Act, and is on file with the City Clerk, and by reference is made part of this Report. The Assessment Diagram is available for inspection at the Office of the City Clerk, during normal business hours.

APPENDIX B - 2016/2017 ASSESSMENT ROLL

Parcel identification, for each lot or parcel within the District, shall be the parcel as shown on the County Assessor's Map for the year in which this Report is prepared.

Non-assessable lots or parcels include land principally encumbered by public or utility rights-of-way and common areas. These parcels will not be assessed.

A listing of parcels assessed within the District along with the proposed assessment amounts has been identified as "Fiscal Year 2016/2017 Assessment Roll", is on file with the City Clerk and is by reference made a part of this Report.

For Fiscal Year 2016/2017, estimated assessment amount for the District is \$1,992,631.98. This amount does not take into consideration parcel changes and delinquency rate of approximately 3.40% (based on Fiscal Year 2015/16 first installment delinquency rate).

**City of South Gate
Maintenance District No. 1
Fiscal Year 2016/17 Preliminary Roll**

APN	Situs Address	Zone	Front Feet	Charge
6194-001-012	5120 ABBOTT RD	1	43.0	102.29
6194-001-013	5128 ABBOTT RD	1	43.0	102.29
6194-001-014	5136 ABBOTT RD	1	44.0	104.67
6194-001-015	10711 SAINT JAMES AVE	1	60.0	142.73
6194-001-016	10717 SAINT JAMES AVE	1	40.0	95.16
6194-001-017	10721 SAINT JAMES AVE	1	46.0	109.43
6194-001-018	10727 SAINT JAMES AVE	1	41.0	97.53
6194-001-019	10731 SAINT JAMES AVE	1	46.0	109.43
6194-001-020	10735 SAINT JAMES AVE	1	41.0	97.53
6194-001-021	10741 SAINT JAMES AVE	1	45.0	107.05
6194-001-022	10745 SAINT JAMES AVE	1	41.0	97.53
6194-001-023	10749 SAINT JAMES AVE	1	41.0	97.53
6194-001-026	10714 SAINT JAMES AVE	1	60.0	142.73
6194-001-027	10719 WRIGHT RD	1	60.0	142.73
6194-001-028	10718 SAINT JAMES AVE	1	60.0	142.73
6194-001-029	10725 WRIGHT RD	1	60.0	142.73
6194-001-030	10724 SAINT JAMES AVE	1	61.0	145.11
6194-001-031	10731 WRIGHT RD	1	60.0	142.73
6194-001-032	10728 SAINT JAMES AVE	1	57.0	135.60
6194-001-033	10738 SAINT JAMES AVE	1	44.0	104.67
6194-001-034	10744 SAINT JAMES AVE	1	43.0	102.29
6194-001-035	10748 SAINT JAMES AVE	1	40.0	95.16
6194-001-036	10737 WRIGHT RD	1	60.0	142.73
6194-001-037	10743 WRIGHT RD	1	60.0	142.73
6194-001-038	5163 PENDLETON AVE	1	60.0	142.73
6194-001-040	10710 SAINT JAMES AVE	1	50.0	118.95
6194-001-041	10713 WRIGHT RD	1	50.0	118.95
6194-001-042	10702 SAINT JAMES AVE	1	55.0	130.84
6194-001-043	5166 ABBOTT RD	1	55.0	130.84
6194-001-044	10706 SAINT JAMES AVE	1	50.0	118.95
6194-001-045	10709 WRIGHT RD	1	50.0	118.95
6194-002-009	10708 WRIGHT RD	1	198.0	471.02
6194-002-010	10722 WRIGHT RD	1	158.0	375.87
6194-002-025	5201 IMPERIAL HWY	1	170.0	404.41
6194-002-026	5207 PENDLETON AVE	1	168.0	399.66
6194-002-027	5215 PENDLETON AVE	1	117.91	280.50
6194-002-028	5231 PENDLETON AVE	1	155.51	369.94
6194-002-029	5241 PENDLETON AVE	1	53.68	127.70
6194-002-030	5248 PENDLETON AVE	1	62.65	149.04
6194-002-031	5242 PENDLETON AVE	1	107.55	255.85
6194-002-032	5230 PENDLETON AVE	1	98.6	234.56
6194-002-033	5222 PENDLETON AVE	1	109.3	260.01
6194-002-034	5214 PENDLETON AVE	1	107.34	255.35
6194-002-035	5204 PENDLETON AVE	1	151.0	359.21
6194-003-009	5128 PENDLETON AVE	1	60.0	142.73
6194-003-011	10805 SAINT JAMES AVE	1	60.0	142.73
6194-003-012	10811 SAINT JAMES AVE	1	40.0	95.16
6194-003-013	10815 SAINT JAMES AVE	1	40.0	95.16
6194-003-014	10819 SAINT JAMES AVE	1	41.0	97.53
6194-003-015	10800 SAINT JAMES AVE	1	45.0	107.05
6194-003-016	10806 SAINT JAMES AVE	1	41.0	97.53
6194-003-017	10810 SAINT JAMES AVE	1	40.0	95.16

APN	Situs Address	Zone	Front Feet	Charge
6194-003-018	10814 SAINT JAMES AVE	1	41.0	97.53
6194-003-019	10818 SAINT JAMES AVE	1	60.0	142.73
6194-003-020	10803 WRIGHT RD NO 1	1	60.0	142.73
6194-003-021	10809 WRIGHT RD	1	60.0	142.73
6194-003-024	10827 WRIGHT RD	1	40.0	95.16
6194-003-025	5165 IMPERIAL HWY	1	120.0	285.47
6194-003-026	5155 IMPERIAL HWY	1	110.0	261.68
6194-003-028	10824 SAINT JAMES AVE	1	100.0	237.89
6194-003-031	10841 SAINT JAMES AVE	1	49.0	116.57
6194-003-032	10837 SAINT JAMES AVE	1	45.0	107.05
6194-003-033	10833 SAINT JAMES AVE	1	45.0	107.05
6194-003-034	10829 SAINT JAMES AVE	1	45.0	107.05
6194-003-035	10825 SAINT JAMES AVE	1	45.0	107.05
6194-003-038	10815 WRIGHT RD	1	50.0	118.95
6194-003-041	5141 IMPERIAL HWY	1	112.0	266.44
6194-003-042	10821 WRIGHT RD	1	42.0	99.91
6202-014-001	8015 LONG BEACH BLVD	1	105.0	249.78
6202-014-002	8015 LONG BEACH BLVD A	1	35.29	83.95
6202-015-037	2655 SANTA ANA ST	1	214.14	509.42
6202-015-038	2639 SANTA ANA ST	1	221.71	527.43
6202-015-039	2633 SANTA ANA ST	1	324.01	770.79
6202-015-040	NO SITUS AVAILABLE	1	40.0	95.16
6202-015-041	NO SITUS AVAILABLE	1	30.0	71.37
6202-015-042	NO SITUS AVAILABLE	1	40.0	95.16
6202-015-043	8100 LONG BEACH BLVD	1	194.57	462.86
6202-015-044	8114 LONG BEACH BLVD	1	133.23	316.94
6202-015-045	NO SITUS AVAILABLE	1	25.0	59.47
6202-015-046	8012 PACIFIC BLVD	1	25.0	59.47
6202-015-047	NO SITUS AVAILABLE	1	30.0	71.37
6202-017-013	8024 SEVILLE AVE	1	25.0	59.47
6202-017-014	8028 SEVILLE AVE	1	30.0	71.37
6202-017-015	8032 SEVILLE AVE	1	60.0	142.73
6202-017-027	2711 SANTA ANA ST	1	40.0	95.16
6202-017-035	2729 SANTA ANA ST	1	40.0	95.16
6202-017-037	2731 SANTA ANA ST	1	40.0	95.16
6202-017-042	2715 SANTA ANA ST	1	40.0	95.16
6202-017-043	NO SITUS AVAILABLE	1	45.0	107.05
6202-017-044	2725 SANTA ANA ST	1	40.0	95.16
6202-017-045	2755 SANTA ANA ST	1	40.0	95.16
6202-017-046	2759 SANTA ANA ST	1	40.0	95.16
6202-018-031	2771 SANTA ANA ST	1	45.0	107.05
6202-018-033	2775 SANTA ANA ST	1	40.0	95.16
6202-018-052	2763 SANTA ANA ST	1	40.0	95.16
6202-018-053	2767 SANTA ANA ST	1	40.0	95.16
6202-018-054	2777 SANTA ANA ST	1	45.0	107.05
6202-018-055	2783 SANTA ANA ST	1	40.0	95.16
6202-018-056	2801 SANTA ANA ST	1	40.0	95.16
6202-018-057	2805 SANTA ANA ST	1	40.0	95.16
6202-018-058	2809 SANTA ANA ST	1	40.0	95.16
6202-018-059	2815 SANTA ANA ST	1	45.0	107.05
6202-018-060	2817 SANTA ANA ST	1	40.0	95.16
6202-018-061	2821 SANTA ANA ST	1	40.0	95.16
6202-018-062	2829 SANTA ANA ST	1	85.0	202.21
6202-020-001	8101 LONG BEACH BLVD	1	50.0	118.95
6202-020-002	8105 LONG BEACH BLVD	1	50.0	118.95
6202-020-003	NO SITUS AVAILABLE	1	47.0	111.81
6202-020-004	8111 LONG BEACH BLVD	1	50.0	118.95
6202-020-005	8123 LONG BEACH BLVD	1	50.0	118.95
6202-023-042	8215 LONG BEACH BLVD	1	95.0	226.00

APN	Situs Address	Zone	Front Feet	Charge
6202-024-003	2660 PALM PL UNIT B	1	42.0	99.91
6202-024-004	2656 PALM PL	1	38.0	90.40
6202-024-005	2652 PALM PL	1	40.0	95.16
6202-024-006	2648 PALM PL	1	40.0	95.16
6202-024-007	2644 PALM PL	1	40.0	95.16
6202-024-008	2640 PALM PL	1	40.0	95.16
6202-024-009	2634 PALM PL	1	60.0	142.73
6202-024-010	2628 PALM PL	1	60.0	142.73
6202-024-011	2618 PALM PL	1	60.0	142.73
6202-024-019	2613 PINE PL	1	60.0	142.73
6202-024-020	2619 PINE PL APT H	1	60.0	142.73
6202-024-021	2625 PINE PL	1	60.0	142.73
6202-024-023	2637 PINE PL	1	50.0	118.95
6202-024-024	2641 PINE PL	1	70.0	166.52
6202-024-036	2651 PINE PL	1	110.0	261.68
6202-024-037	2614 PALM PL	1	293.0	697.02
6202-024-038	2635 PINE PL	1	15.0	35.68
6202-024-039	2633 PINE PL	1	15.0	35.68
6202-024-040	2631 PINE PL	1	15.0	35.68
6202-024-041	2629 PINE PL	1	15.0	35.68
6202-025-001	8253 LONG BEACH BLVD	1	50.0	118.95
6202-025-002	8257 LONG BEACH BLVD	1	50.0	118.95
6202-025-003	8261 LONG BEACH BLVD	1	50.0	118.95
6202-025-004	8267 LONG BEACH BLVD	1	50.0	118.95
6202-025-006	8273 LONG BEACH BLVD	1	50.0	118.95
6202-025-043	NO SITUS AVAILABLE	1	25.38	60.38
6202-025-045	NO SITUS AVAILABLE	1	25.38	60.38
6202-025-046	2585 SALE PL	1	52.0	123.70
6202-028-003	NO SITUS AVAILABLE	1	50.0	118.95
6202-028-005	8317 LONG BEACH BLVD	1	50.0	118.95
6202-028-006	8323 LONG BEACH BLVD	1	50.0	118.95
6202-028-007	8329 LONG BEACH BLVD	1	51.0	121.32
6202-028-047	NO SITUS AVAILABLE	1	51.25	121.92
6202-028-048	NO SITUS AVAILABLE	1	51.25	121.92
6202-028-050	NO SITUS AVAILABLE	1	50.0	118.95
6202-029-001	8165 SEVILLE AVE	1	50.0	118.95
6202-029-002	8175 SEVILLE AVE	1	60.0	142.73
6202-029-003	2648 PINE PL	1	60.0	142.73
6202-029-004	2642 PINE PL	1	60.0	142.73
6202-029-005	2636 PINE PL	1	60.0	142.73
6202-029-006	2630 PINE PL	1	60.0	142.73
6202-029-007	8300 LONG BEACH BLVD	1	53.0	126.08
6202-029-008	2624 PINE PL	1	50.0	118.95
6202-029-015	2623 LIBERTY BLVD	1	60.0	142.73
6202-029-016	2629 LIBERTY BLVD	1	60.0	142.73
6202-029-017	8185 SEVILLE AVE	1	45.0	107.05
6202-029-018	8195 SEVILLE AVE	1	50.0	118.95
6202-029-020	8416 LONG BEACH BLVD	1	60.0	142.73
6202-029-021	8420 LONG BEACH BLVD	1	60.0	142.73
6202-029-022	8415 SEVILLE AVE	1	50.0	118.95
6202-029-023	8426 LONG BEACH BLVD	1	111.0	264.06
6202-029-024	8430 LONG BEACH BLVD	1	100.0	237.89
6202-029-027	8440 LONG BEACH BLVD	1	111.0	264.06
6202-029-028	NO SITUS AVAILABLE	1	56.0	133.22
6202-029-031	NO SITUS AVAILABLE	1	120.99	287.82
6202-029-032	NO SITUS AVAILABLE	1	150.0	356.84
6202-029-033	8330 LONG BEACH BLVD	1	157.28	374.15
6202-029-034	NO SITUS AVAILABLE	1	60.0	142.73
6202-030-001	8401 LONG BEACH BLVD	1	50.0	118.95

APN	Situs Address	Zone	Front Feet	Charge
6202-030-005	8421 LONG BEACH BLVD	1	50.0	118.95
6202-030-006	8427 LONG BEACH BLVD	1	50.0	118.95
6202-030-037	8409 LONG BEACH BLVD	1	146.0	347.32
6202-033-001	8501 LONG BEACH BLVD	1	50.0	118.95
6202-033-002	NO SITUS AVAILABLE	1	50.0	118.95
6202-033-003	8511 LONG BEACH BLVD	1	45.0	107.05
6202-033-004	8513 LONG BEACH BLVD	1	50.0	118.95
6202-033-005	8521 LONG BEACH BLVD	1	50.0	118.95
6202-033-006	8527 LONG BEACH BLVD	1	50.0	118.95
6202-034-001	8551 LONG BEACH BLVD	1	50.0	118.95
6202-034-002	8561 LONG BEACH BLVD	1	50.0	118.95
6202-036-003	8530 ALAMEDA	1	303.33	721.59
6203-001-001	3723 DUANE WAY	1	60.0	142.73
6203-001-002	9419 SAN GABRIEL AVE	1	60.0	142.73
6203-001-003	9409 SAN GABRIEL AVE	1	50.0	118.95
6203-001-004	9401 SAN GABRIEL AVE	1	43.0	102.29
6203-001-005	9337 SAN GABRIEL AVE	1	40.0	95.16
6203-001-006	9333 SAN GABRIEL AVE	1	33.0	78.50
6203-001-007	9329 SAN GABRIEL AVE	1	39.0	92.78
6203-001-008	9323 SAN GABRIEL AVE	1	44.0	104.67
6203-001-009	9311 SAN GABRIEL AVE	1	50.0	118.95
6203-001-010	9307 SAN GABRIEL AVE NO B	1	50.0	118.95
6203-001-011	9303 SAN GABRIEL AVE	1	50.0	118.95
6203-001-012	9301 SAN GABRIEL AVE	1	33.0	78.50
6203-001-013	9235 SAN GABRIEL AVE	1	33.0	78.50
6203-001-014	9231 SAN GABRIEL AVE	1	33.0	78.50
6203-001-015	9225 SAN GABRIEL AVE	1	40.0	95.16
6203-001-016	9215 SAN GABRIEL AVE	1	43.0	102.29
6203-001-017	9209 SAN GABRIEL AVE	1	50.0	118.95
6203-001-018	9205 SAN GABRIEL AVE	1	33.0	78.50
6203-001-019	3720 SOUTHERN AVE	1	60.0	142.73
6203-001-020	9420 SAN CARLOS AVE	1	60.0	142.73
6203-001-021	9412 SAN CARLOS AVE	1	60.0	142.73
6203-001-022	9406 SAN CARLOS AVE	1	45.0	107.05
6203-001-023	9338 SAN CARLOS AVE	1	45.0	107.05
6203-001-024	9330 SAN CARLOS AVE	1	60.0	142.73
6203-001-025	9320 SAN CARLOS AVE	1	60.0	142.73
6203-001-026	9314 SAN CARLOS AVE	1	45.0	107.05
6203-001-027	9310 SAN CARLOS AVE	1	45.0	107.05
6203-001-028	9304 SAN CARLOS AVE	1	45.0	107.05
6203-001-029	9238 SAN CARLOS AVE	1	45.0	107.05
6203-001-030	9236 SAN CARLOS AVE	1	30.0	71.37
6203-001-031	9232 SAN CARLOS AVE	1	30.0	71.37
6203-001-032	9228 SAN CARLOS AVE	1	30.0	71.37
6203-001-033	9222 SAN CARLOS AVE	1	30.0	71.37
6203-001-034	9206 SAN CARLOS AVE	1	90.0	214.10
6203-001-035	3700 SOUTHERN AVE	1	60.0	142.73
6203-002-001	9200 SAN GABRIEL AVE	1	27.0	64.23
6203-002-002	9204 SAN GABRIEL AVE	1	33.0	78.50
6203-002-003	9210 SAN GABRIEL AVE	1	66.0	157.01
6203-002-004	9214 SAN GABRIEL AVE	1	33.0	78.50
6203-002-005	9224 SAN GABRIEL AVE	1	33.0	78.50
6203-002-006	9226 SAN GABRIEL AVE	1	33.0	78.50
6203-002-007	9230 SAN GABRIEL AVE	1	66.0	157.01
6203-002-008	9300 SAN GABRIEL AVE	1	33.0	78.50
6203-002-009	9304 SAN GABRIEL AVE	1	33.0	78.50
6203-002-010	9308 SAN GABRIEL AVE	1	33.0	78.50
6203-002-011	9312 SAN GABRIEL AVE	1	33.0	78.50
6203-002-012	9316 SAN GABRIEL AVE	1	50.0	118.95

APN	Situs Address	Zone	Front Feet	Charge
6203-002-013	9324 SAN GABRIEL AVE	1	49.0	116.57
6203-002-014	9328 SAN GABRIEL AVE	1	33.0	78.50
6203-002-015	9332 SAN GABRIEL AVE	1	33.0	78.50
6203-002-016	9336 SAN GABRIEL AVE	1	33.0	78.50
6203-002-017	9400 SAN GABRIEL AVE	1	33.0	78.50
6203-002-018	9404 SAN GABRIEL AVE	1	33.0	78.50
6203-002-019	9408 SAN GABRIEL AVE	1	33.0	78.50
6203-002-020	9412 SAN GABRIEL AVE	1	33.0	78.50
6203-002-021	9420 SAN GABRIEL AVE	1	27.0	64.23
6203-002-022	9419 SAN JUAN AVE APT 000A	1	38.0	90.40
6203-002-023	9411 SAN JUAN AVE	1	42.0	99.91
6203-002-024	9405 SAN JUAN AVE	1	46.0	109.43
6203-002-025	9337 SAN JUAN AVE	1	66.0	157.01
6203-002-026	9333 SAN JUAN AVE	1	33.0	78.50
6203-002-027	9329 SAN JUAN AVE	1	33.0	78.50
6203-002-028	9325 SAN JUAN AVE	1	33.0	78.50
6203-002-029	9321 SAN JUAN AVE	1	33.0	78.50
6203-002-030	9317 SAN JUAN AVE	1	33.0	78.50
6203-002-031	9313 SAN JUAN AVE	1	33.0	78.50
6203-002-032	9311 SAN JUAN AVE	1	33.0	78.50
6203-002-033	9307 SAN JUAN AVE	1	33.0	78.50
6203-002-034	9301 SAN JUAN AVE	1	33.0	78.50
6203-002-035	9235 SAN JUAN AVE	1	50.0	118.95
6203-002-036	9223 SAN JUAN AVE	1	50.0	118.95
6203-002-037	9217 SAN JUAN AVE UNIT B	1	60.0	142.73
6203-002-038	9211 SAN JUAN AVE	1	39.0	92.78
6203-002-039	9207 SAN JUAN AVE	1	33.0	78.50
6203-002-040	3816 SOUTHERN AVE	1	66.5	158.20
6203-002-041	9201 SAN JUAN AVE	1	80.0	190.31
6203-003-001	9206 SAN JUAN AVE	1	44.0	104.67
6203-003-002	9212 SAN JUAN AVE	1	44.0	104.67
6203-003-003	9222 SAN JUAN AVE	1	44.0	104.67
6203-003-004	9230 SAN JUAN AVE	1	33.0	78.50
6203-003-005	9234 SAN JUAN AVE	1	66.0	157.01
6203-003-006	9300 SAN JUAN AVE	1	33.0	78.50
6203-003-007	9304 SAN JUAN AVE	1	33.0	78.50
6203-003-008	9308 SAN JUAN AVE	1	50.0	118.95
6203-003-009	9316 SAN JUAN AVE	1	50.0	118.95
6203-003-010	9320 SAN JUAN AVE	1	50.0	118.95
6203-003-011	9328 SAN JUAN AVE	1	50.0	118.95
6203-003-012	9332 SAN JUAN AVE	1	33.0	78.50
6203-003-013	9336 SAN JUAN AVE	1	33.0	78.50
6203-003-014	9402 SAN JUAN AVE	1	50.0	118.95
6203-003-015	9406 SAN JUAN AVE	1	50.0	118.95
6203-003-016	9412 SAN JUAN AVE APT 000A	1	60.0	142.73
6203-003-017	9419 SAN LUIS AVE	1	48.0	114.19
6203-003-018	9409 SAN LUIS AVE	1	45.0	107.05
6203-003-019	9403 SAN LUIS AVE	1	66.0	157.01
6203-003-020	9337 SAN LUIS AVE	1	33.0	78.50
6203-003-021	9333 SAN LUIS AVE	1	33.0	78.50
6203-003-022	9327 SAN LUIS AVE	1	66.0	157.01
6203-003-023	9321 SAN LUIS AVE	1	33.0	78.50
6203-003-024	9317 SAN LUIS AVE	1	33.0	78.50
6203-003-025	9313 SAN LUIS AVE	1	33.0	78.50
6203-003-026	9309 SAN LUIS AVE	1	40.0	95.16
6203-003-027	9305 SAN LUIS AVE	1	59.0	140.36
6203-003-028	9235 SAN LUIS AVE	1	33.0	78.50
6203-003-029	9231 SAN LUIS AVE	1	33.0	78.50
6203-003-030	9227 SAN LUIS AVE	1	33.0	78.50

APN	Situs Address	Zone	Front Feet	Charge
6203-003-031	9223 SAN LUIS AVE	1	33.0	78.50
6203-003-032	9207 SAN LUIS AVE	1	99.0	235.51
6203-003-033	9201 SAN LUIS AVE	1	60.0	142.73
6203-003-034	3916 SOUTHERN AVE	1	50.0	118.95
6203-003-036	3910 SOUTHERN AVE	1	66.5	158.20
6203-003-037	3904 SOUTHERN AVE	1	80.0	190.31
6203-004-001	4004 SOUTHERN AVE	1	60.0	142.73
6203-004-002	4016 SOUTHERN AVE	1	50.0	118.95
6203-004-003	9206 SAN LUIS AVE	1	33.0	78.50
6203-004-004	9210 SAN LUIS AVE	1	33.0	78.50
6203-004-005	9214 SAN LUIS AVE	1	66.0	157.01
6203-004-006	9232 SAN LUIS AVE	1	66.0	157.01
6203-004-007	9304 SAN LUIS AVE	1	33.0	78.50
6203-004-008	9308 SAN LUIS AVE	1	33.0	78.50
6203-004-009	9312 SAN LUIS AVE	1	33.0	78.50
6203-004-010	9318 SAN LUIS AVE	1	33.0	78.50
6203-004-011	9320 SAN LUIS AVE	1	33.0	78.50
6203-004-012	9322 SAN LUIS AVE	1	66.0	157.01
6203-004-013	9332 SAN LUIS AVE	1	33.0	78.50
6203-004-014	9336 SAN LUIS AVE	1	33.0	78.50
6203-004-015	9400 SAN LUIS AVE	1	33.0	78.50
6203-004-016	9406 SAN LUIS AVE	1	66.0	157.01
6203-004-017	4023 DUANE WAY	1	60.0	142.73
6203-004-018	9419 SAN MIGUEL AVE	1	27.0	64.23
6203-004-019	9413 SAN MIGUEL AVE	1	33.0	78.50
6203-004-020	9409 SAN MIGUEL AVE	1	33.0	78.50
6203-004-021	9405 SAN MIGUEL AVE	1	33.0	78.50
6203-004-022	9401 SAN MIGUEL AVE	1	33.0	78.50
6203-004-023	9337 SAN MIGUEL AVE	1	33.0	78.50
6203-004-024	9331 SAN MIGUEL AVE	1	33.0	78.50
6203-004-025	9325 SAN MIGUEL AVE	1	50.0	118.95
6203-004-026	9321 SAN MIGUEL AVE	1	50.0	118.95
6203-004-027	9315 SAN MIGUEL AVE	1	66.0	157.01
6203-004-028	9307 SAN MIGUEL AVE	1	31.0	73.75
6203-004-029	9303 SAN MIGUEL AVE	1	35.0	83.26
6203-004-030	9301 SAN MIGUEL AVE	1	66.0	157.01
6203-004-031	9228 SAN LUIS AVE	1	132.0	314.01
6203-004-032	9223 SAN MIGUEL AVE	1	33.0	78.50
6203-004-033	9219 SAN MIGUEL AVE	1	33.0	78.50
6203-004-034	9211 SAN MIGUEL AVE	1	33.0	78.50
6203-004-035	9207 SAN MIGUEL AVE	1	33.0	78.50
6203-004-036	4020 SOUTHERN AVE	1	50.0	118.95
6203-005-001	9206 SAN MIGUEL AVE	1	50.0	118.95
6203-005-002	9210 SAN MIGUEL AVE	1	41.0	97.53
6203-005-003	9214 SAN MIGUEL AVE	1	41.0	97.53
6203-005-004	9226 SAN MIGUEL AVE	1	47.0	111.81
6203-005-005	9234 SAN MIGUEL AVE	1	40.0	95.16
6203-005-006	9300 SAN MIGUEL AVE	1	38.0	90.40
6203-005-007	9304 SAN MIGUEL AVE	1	40.0	95.16
6203-005-008	9308 SAN MIGUEL AVE	1	33.0	78.50
6203-005-009	9314 SAN MIGUEL AVE	1	66.0	157.01
6203-005-010	9320 SAN MIGUEL AVE	1	33.0	78.50
6203-005-011	9324 SAN MIGUEL AVE	1	33.0	78.50
6203-005-012	9328 SAN MIGUEL AVE	1	33.0	78.50
6203-005-013	9336 SAN MIGUEL AVE	1	48.0	114.19
6203-005-014	9400 SAN MIGUEL AVE	1	51.0	121.32
6203-005-015	9408 SAN MIGUEL AVE	1	66.0	157.01
6203-005-016	9412 SAN MIGUEL AVE	1	60.0	142.73
6203-005-017	4069 DUANE WAY	1	73.0	173.66

APN	Situs Address	Zone	Front Feet	Charge
6203-005-018	9415 SAN VINCENTE AVE	1	60.0	142.73
6203-005-019	9409 SAN VINCENTE AVE	1	66.0	157.01
6203-005-020	9337 SAN VINCENTE AVE	1	66.0	157.01
6203-005-021	9325 SAN VINCENTE AVE	1	66.0	157.01
6203-005-022	9323 SAN VINCENTE AVE	1	33.0	78.50
6203-005-023	9319 SAN VINCENTE AVE	1	33.0	78.50
6203-005-024	9317 SAN VINCENTE AVE	1	33.0	78.50
6203-005-025	9315 SAN VINCENTE AVE	1	66.0	157.01
6203-005-026	9305 SAN VINCENTE AVE	1	33.0	78.50
6203-005-027	9239 SAN VINCENTE AVE	1	33.0	78.50
6203-005-028	9235 SAN VINCENTE AVE	1	33.0	78.50
6203-005-029	9231 SAN VINCENTE AVE	1	33.0	78.50
6203-005-030	9227 SAN VINCENTE AVE	1	33.0	78.50
6203-005-031	9219 SAN VINCENTE AVE	1	66.0	157.01
6203-005-032	9211 SAN VINCENTE AVE	1	33.0	78.50
6203-005-033	9207 SAN VINCENTE AVE	1	33.0	78.50
6203-005-034	4066 SOUTHERN AVE	1	67.0	159.39
6203-005-035	4068 SOUTHERN AVE	1	60.0	142.73
6203-005-036	9200 SAN MIGUEL AVE	1	80.0	190.31
6203-005-037	4060 SOUTHERN AVE	1	66.5	158.20
6203-006-001	9206 SAN VINCENTE AVE	1	33.0	78.50
6203-006-002	9208 SAN VINCENTE AVE	1	33.0	78.50
6203-006-005	9230 SAN VINCENTE AVE	1	33.0	78.50
6203-006-006	9300 SAN VINCENTE AVE	1	33.0	78.50
6203-006-007	9302 SAN VINCENTE AVE	1	33.0	78.50
6203-006-008	9304 SAN VINCENTE AVE	1	33.0	78.50
6203-006-009	9308 SAN VINCENTE AVE	1	33.0	78.50
6203-006-010	9310 SAN VINCENTE AVE	1	33.0	78.50
6203-006-011	9314 SAN VINCENTE AVE	1	33.0	78.50
6203-006-012	9320 SAN VINCENTE AVE	1	33.0	78.50
6203-006-013	9324 SAN VINCENTE AVE	1	33.0	78.50
6203-006-014	9328 SAN VINCENTE AVE	1	33.0	78.50
6203-006-015	9330 SAN VINCENTE AVE	1	33.0	78.50
6203-006-016	9336 SAN VINCENTE AVE	1	33.0	78.50
6203-006-017	9400 SAN VINCENTE AVE	1	33.0	78.50
6203-006-018	9404 SAN VINCENTE AVE	1	33.0	78.50
6203-006-019	9408 SAN VINCENTE AVE	1	33.0	78.50
6203-006-020	9414 SAN VINCENTE AVE	1	60.0	142.73
6203-006-021	4121 DUANE WAY	1	40.0	95.16
6203-006-022	9415 MALLISON AVE	1	60.0	142.73
6203-006-023	9409 MALLISON AVE	1	33.0	78.50
6203-006-024	9403 MALLISON AVE	1	33.0	78.50
6203-006-025	9401 MALLISON AVE	1	33.0	78.50
6203-006-026	9337 MALLISON AVE	1	33.0	78.50
6203-006-027	9331 MALLISON AVE	1	66.0	157.01
6203-006-028	9325 MALLISON AVE	1	33.0	78.50
6203-006-029	9321 MALLISON AVE	1	50.0	118.95
6203-006-030	9315 MALLISON AVE	1	50.0	118.95
6203-006-031	9305 MALLISON AVE	1	66.0	157.01
6203-006-032	9301 MALLISON AVE	1	66.0	157.01
6203-006-033	9227 MALLISON AVE	1	66.0	157.01
6203-006-034	9223 MALLISON AVE	1	66.0	157.01
6203-006-035	9207 MALLISON AVE	1	66.0	157.01
6203-006-036	9200 SAN VINCENTE AVE	1	59.35	141.19
6203-006-037	4120 SOUTHERN AVE	1	81.0	192.69
6203-006-038	9201 MALLISON AVE	1	59.69	142.00
6203-006-039	9214 SAN VINCENTE AVE	1	33.0	78.50
6203-007-001	4160 SOUTHERN AVE	1	61.0	145.11
6203-007-002	4162 SOUTHERN AVE	1	50.0	118.95

APN	Situs Address	Zone	Front Feet	Charge
6203-007-003	9206 MALLISON AVE	1	33.0	78.50
6203-007-004	9212 MALLISON AVE	1	33.0	78.50
6203-007-005	9214 MALLISON AVE	1	39.0	92.78
6203-007-006	9224 MALLISON AVE	1	60.0	142.73
6203-007-007	9232 MALLISON AVE	1	50.0	118.95
6203-007-008	9300 MALLISON AVE	1	50.0	118.95
6203-007-009	9304 MALLISON AVE	1	33.0	78.50
6203-007-010	9308 MALLISON AVE	1	33.0	78.50
6203-007-011	9312 MALLISON AVE	1	33.0	78.50
6203-007-012	9316 MALLISON AVE	1	33.0	78.50
6203-007-013	9320 MALLISON AVE	1	50.0	118.95
6203-007-014	9326 MALLISON AVE	1	50.0	118.95
6203-007-015	9332 MALLISON AVE	1	33.0	78.50
6203-007-016	9334 MALLISON AVE	1	33.0	78.50
6203-007-017	9400 MALLISON AVE	1	33.0	78.50
6203-007-018	9404 MALLISON AVE	1	33.0	78.50
6203-007-019	9412 MALLISON AVE	1	33.0	78.50
6203-007-020	9418 MALLISON AVE	1	60.0	142.73
6203-007-021	4167 DUANE WAY	1	46.0	109.43
6203-007-022	9413 OTIS ST	1	60.0	142.73
6203-007-023	9407 OTIS ST	1	66.0	157.01
6203-007-024	9401 OTIS ST	1	33.0	78.50
6203-007-025	9337 OTIS ST	1	33.0	78.50
6203-007-026	9327 OTIS ST	1	33.0	78.50
6203-007-027	9325 OTIS ST	1	66.0	157.01
6203-007-028	9321 OTIS ST	1	33.0	78.50
6203-007-029	9317 OTIS ST	1	33.0	78.50
6203-007-030	9313 OTIS ST	1	33.0	78.50
6203-007-031	9307 OTIS ST	1	45.0	107.05
6203-007-032	9301 OTIS ST	1	40.0	95.16
6203-007-033	9235 OTIS ST	1	40.0	95.16
6203-007-034	9231 OTIS ST	1	40.0	95.16
6203-007-035	9219 OTIS ST	1	66.0	157.01
6203-007-036	9209 OTIS ST	1	33.0	78.50
6203-007-037	9207 OTIS ST	1	53.0	126.08
6203-007-038	9203 OTIS ST	1	74.0	176.04
6203-008-003	9210 OTIS ST	1	33.0	78.50
6203-008-004	9212 OTIS ST	1	33.0	78.50
6203-008-005	9224 OTIS ST	1	33.0	78.50
6203-008-006	9226 OTIS ST	1	33.0	78.50
6203-008-007	9230 OTIS ST	1	33.0	78.50
6203-008-008	9234 OTIS ST	1	33.0	78.50
6203-008-009	9300 OTIS ST	1	40.0	95.16
6203-008-010	9304 OTIS ST	1	40.0	95.16
6203-008-011	9308 OTIS ST	1	45.0	107.05
6203-008-012	9314 OTIS ST	1	40.0	95.16
6203-008-013	9320 OTIS ST	1	33.0	78.50
6203-008-014	9324 OTIS ST	1	33.0	78.50
6203-008-015	9328 OTIS ST	1	33.0	78.50
6203-008-016	9332 OTIS ST	1	43.0	102.29
6203-008-017	9400 OTIS ST	1	56.0	133.22
6203-008-018	9404 OTIS ST	1	33.0	78.50
6203-008-019	9408 OTIS ST	1	33.0	78.50
6203-008-020	9418 OTIS ST	1	60.0	142.73
6203-008-021	4225 DUANE WAY	1	61.0	145.11
6203-008-022	9415 MCNERNEY AVE	1	70.0	166.52
6203-008-023	9409 MCNERNEY AVE	1	50.0	118.95
6203-008-024	9401 MCNERNEY AVE	1	33.0	78.50
6203-008-025	9335 MCNERNEY AVE	1	43.0	102.29

APN	Situs Address	Zone	Front Feet	Charge
6203-008-026	9329 MCNERNEY AVE	1	46.0	109.43
6203-008-027	9325 MCNERNEY AVE	1	43.0	102.29
6203-008-028	9321 MCNERNEY AVE	1	50.0	118.95
6203-008-029	9315 MCNERNEY AVE	1	50.0	118.95
6203-008-030	9309 MCNERNEY AVE	1	33.0	78.50
6203-008-031	9305 MCNERNEY AVE	1	33.0	78.50
6203-008-032	9301 MCNERNEY AVE	1	33.0	78.50
6203-008-033	9231 MCNERNEY AVE	1	66.0	157.01
6203-008-034	9225 MCNERNEY AVE	1	44.0	104.67
6203-008-035	9219 MCNERNEY AVE	1	44.0	104.67
6203-008-036	9215 MCNERNEY AVE	1	44.0	104.67
6203-008-037	9211 MCNERNEY AVE	1	33.0	78.50
6203-008-038	4220 SOUTHERN AVE	1	63.0	149.87
6203-008-039	4200 SOUTHERN AVE	1	95.0	226.00
6203-009-001	9504 OTIS ST	1	60.0	142.73
6203-009-002	9512 OTIS ST	1	33.0	78.50
6203-009-003	9516 OTIS ST	1	33.0	78.50
6203-009-004	9520 OTIS ST	1	66.0	157.01
6203-009-005	9528 OTIS ST	1	33.0	78.50
6203-009-006	9532 OTIS ST	1	33.0	78.50
6203-009-007	9536 OTIS ST	1	33.0	78.50
6203-009-008	9542 OTIS ST	1	33.0	78.50
6203-009-009	9544 OTIS ST	1	33.0	78.50
6203-009-010	9546 OTIS ST	1	33.0	78.50
6203-009-011	9602 OTIS ST	1	66.0	157.01
6203-009-012	9608 OTIS ST	1	50.0	118.95
6203-009-013	9614 OTIS ST	1	50.0	118.95
6203-009-014	9620 OTIS ST	1	33.0	78.50
6203-009-015	9626 OTIS ST	1	66.0	157.01
6203-009-016	9632 OTIS ST	1	33.0	78.50
6203-009-017	9640 OTIS ST	1	93.0	221.24
6203-009-018	4221 MISSOURI AVE	1	43.0	102.29
6203-009-019	9637 MCNERNEY AVE	1	50.0	118.95
6203-009-020	9625 MCNERNEY AVE	1	66.0	157.01
6203-009-021	9621 MCNERNEY AVE	1	66.0	157.01
6203-009-022	9617 MCNERNEY AVE	1	33.0	78.50
6203-009-023	9613 MCNERNEY AVE	1	33.0	78.50
6203-009-024	9609 MCNERNEY AVE	1	33.0	78.50
6203-009-025	9605 MCNERNEY AVE	1	33.0	78.50
6203-009-026	9601 MCNERNEY AVE	1	59.0	140.36
6203-009-027	9545 MCNERNEY AVE	1	40.0	95.16
6203-009-028	9537 MCNERNEY AVE	1	66.0	157.01
6203-009-029	9533 MCNERNEY AVE	1	33.0	78.50
6203-009-030	9529 MCNERNEY AVE	1	33.0	78.50
6203-009-031	9523 MCNERNEY AVE	1	50.0	118.95
6203-009-032	9517 MCNERNEY AVE	1	50.0	118.95
6203-009-033	9513 MCNERNEY AVE	1	50.0	118.95
6203-009-034	9505 MCNERNEY AVE	1	44.0	104.67
6203-010-001	9504 MALLISON AVE	1	60.0	142.73
6203-010-002	4170 DUANE WAY	1	47.0	111.81
6203-010-003	9514 MALLISON AVE	1	66.0	157.01
6203-010-006	9524 MALLISON AVE	1	41.0	97.53
6203-010-007	9530 MALLISON AVE	1	41.0	97.53
6203-010-008	9536 MALLISON AVE	1	36.0	85.64
6203-010-009	9540 MALLISON AVE	1	30.0	71.37
6203-010-010	9544 MALLISON AVE	1	33.0	78.50
6203-010-011	9548 MALLISON AVE	1	33.0	78.50
6203-010-012	9600 MALLISON AVE	1	66.0	157.01
6203-010-013	9610 MALLISON AVE	1	66.0	157.01

APN	Situs Address	Zone	Front Feet	Charge
6203-010-014	9618 MALLISON AVE	1	33.0	78.50
6203-010-015	9620 MALLISON AVE	1	33.0	78.50
6203-010-016	9624 MALLISON AVE	1	46.0	109.43
6203-010-017	9628 MALLISON AVE	1	42.0	99.91
6203-010-018	9634 MALLISON AVE	1	44.0	104.67
6203-010-019	9644 MALLISON AVE	1	60.0	142.73
6203-010-020	4173 MISSOURI AVE	1	48.0	114.19
6203-010-021	9639 OTIS ST	1	40.0	95.16
6203-010-022	9635 OTIS ST	1	38.0	90.40
6203-010-023	9629 OTIS ST	1	33.0	78.50
6203-010-024	9625 OTIS ST	1	33.0	78.50
6203-010-025	9621 OTIS ST	1	33.0	78.50
6203-010-026	9617 OTIS ST	1	33.0	78.50
6203-010-027	9613 OTIS ST	1	33.0	78.50
6203-010-028	9605 OTIS ST	1	66.0	157.01
6203-010-029	9601 OTIS ST APT 000A	1	33.0	78.50
6203-010-030	9549 OTIS ST	1	33.0	78.50
6203-010-031	9545 OTIS ST	1	33.0	78.50
6203-010-032	9541 OTIS ST	1	33.0	78.50
6203-010-033	9535 OTIS ST	1	50.0	118.95
6203-010-034	9529 OTIS ST	1	50.0	118.95
6203-010-035	9525 OTIS ST	1	33.0	78.50
6203-010-036	9521 OTIS ST	1	33.0	78.50
6203-010-037	9515 OTIS ST	1	46.0	109.43
6203-010-038	9511 OTIS ST	1	40.0	95.16
6203-010-039	4174 DUANE WAY	1	41.0	97.53
6203-010-040	9505 OTIS ST	1	33.0	78.50
6203-010-041	9520 MALLISON AVE	1	50.0	118.95
6203-011-001	9500 SAN VINCENTE AVE	1	60.0	142.73
6203-011-002	4116 DUANE WAY	1	71.0	168.90
6203-011-003	9512 SAN VINCENTE AVE	1	66.0	157.01
6203-011-004	9520 SAN VINCENTE AVE	1	66.0	157.01
6203-011-005	9530 SAN VINCENTE AVE	1	49.0	116.57
6203-011-006	9538 SAN VINCENTE AVE	1	50.0	118.95
6203-011-007	9540 SAN VINCENTE AVE	1	33.0	78.50
6203-011-008	9542 SAN VINCENTE AVE	1	33.0	78.50
6203-011-009	9548 SAN VINCENTE AVE	1	33.0	78.50
6203-011-010	9600 SAN VINCENTE AVE	1	33.0	78.50
6203-011-011	9604 SAN VINCENTE AVE	1	33.0	78.50
6203-011-012	9608 SAN VINCENTE AVE	1	33.0	78.50
6203-011-013	9616 SAN VINCENTE AVE	1	66.0	157.01
6203-011-014	9620 SAN VINCENTE AVE	1	33.0	78.50
6203-011-015	9624 SAN VINCENTE AVE	1	33.0	78.50
6203-011-016	9628 SAN VINCENTE AVE	1	33.0	78.50
6203-011-017	9632 SAN VINCENTE AVE	1	33.0	78.50
6203-011-018	9636 SAN VINCENTE AVE	1	33.0	78.50
6203-011-019	4111 MISSOURI AVE	1	60.0	142.73
6203-011-020	9643 MALLISON AVE APT 000A	1	60.0	142.73
6203-011-021	9637 MALLISON AVE	1	33.0	78.50
6203-011-022	9633 MALLISON AVE	1	33.0	78.50
6203-011-023	9625 MALLISON AVE	1	66.0	157.01
6203-011-024	9619 MALLISON AVE	1	50.0	118.95
6203-011-025	9611 MALLISON AVE	1	49.0	116.57
6203-011-026	9609 MALLISON AVE	1	33.0	78.50
6203-011-027	9605 MALLISON AVE	1	30.0	71.37
6203-011-028	9601 MALLISON AVE	1	36.0	85.64
6203-011-029	9549 MALLISON AVE	1	33.0	78.50
6203-011-030	9545 MALLISON AVE	1	33.0	78.50
6203-011-031	9541 MALLISON AVE	1	66.0	157.01

APN	Situs Address	Zone	Front Feet	Charge
6203-011-032	9533 MALLISON AVE	1	33.0	78.50
6203-011-033	9529 MALLISON AVE	1	33.0	78.50
6203-011-034	9523 MALLISON AVE	1	50.0	118.95
6203-011-035	9517 MALLISON AVE	1	50.0	118.95
6203-011-036	9511 MALLISON AVE	1	33.0	78.50
6203-011-037	9509 MALLISON AVE	1	60.0	142.73
6203-012-001	9504 SAN MIGUEL AVE	1	60.0	142.73
6203-012-002	9510 SAN MIGUEL AVE	1	66.0	157.01
6203-012-003	9520 SAN MIGUEL AVE	1	33.0	78.50
6203-012-004	9524 SAN MIGUEL AVE	1	33.0	78.50
6203-012-005	9528 SAN MIGUEL AVE	1	33.0	78.50
6203-012-006	9532 SAN MIGUEL AVE	1	33.0	78.50
6203-012-007	9536 SAN MIGUEL AVE	1	33.0	78.50
6203-012-008	9540 SAN MIGUEL AVE	1	50.0	118.95
6203-012-009	9550 SAN MIGUEL AVE	1	35.0	83.26
6203-012-010	9600 SAN MIGUEL AVE	1	40.0	95.16
6203-012-011	9604 SAN MIGUEL AVE	1	40.0	95.16
6203-012-012	9608 SAN MIGUEL AVE	1	33.0	78.50
6203-012-013	9612 SAN MIGUEL AVE	1	33.0	78.50
6203-012-014	9616 SAN MIGUEL AVE	1	33.0	78.50
6203-012-015	9620 SAN MIGUEL AVE	1	33.0	78.50
6203-012-016	9622 SAN MIGUEL AVE	1	33.0	78.50
6203-012-017	9628 SAN MIGUEL AVE	1	33.0	78.50
6203-012-018	9632 SAN MIGUEL AVE	1	33.0	78.50
6203-012-019	9636 SAN MIGUEL AVE	1	33.0	78.50
6203-012-020	9640 SAN MIGUEL AVE	1	60.0	142.73
6203-012-021	4065 MISSOURI AVE	1	68.0	161.77
6203-012-022	4079 MISSOURI AVE	1	57.0	135.60
6203-012-023	9645 SAN VINCENTE AVE	1	60.0	142.73
6203-012-024	9635 SAN VINCENTE AVE	1	83.0	197.45
6203-012-025	9629 SAN VINCENTE AVE	1	50.0	118.95
6203-012-026	9621 SAN VINCENTE AVE	1	33.0	78.50
6203-012-027	9617 SAN VINCENTE AVE	1	33.0	78.50
6203-012-028	9613 SAN VINCENTE AVE	1	33.0	78.50
6203-012-029	9609 SAN VINCENTE AVE UNIT A B	1	33.0	78.50
6203-012-030	9605 SAN VINCENTE AVE	1	33.0	78.50
6203-012-031	9601 SAN VINCENTE AVE	1	66.0	157.01
6203-012-032	9543 SAN VINCENTE AVE	1	33.0	78.50
6203-012-033	9537 SAN VINCENTE AVE	1	66.0	157.01
6203-012-034	9533 SAN VINCENTE AVE	1	33.0	78.50
6203-012-035	9529 SAN VINCENTE AVE	1	33.0	78.50
6203-012-036	9525 SAN VINCENTE AVE	1	33.0	78.50
6203-012-037	9521 SAN VINCENTE AVE	1	33.0	78.50
6203-012-039	4080 DUANE WAY	1	70.0	166.52
6203-012-040	9509 SAN VINCENTE AVE	1	60.0	142.73
6203-012-041	9517 SAN VINCENTE AVE	1	33.0	78.50
6203-012-042	9511 SAN VINCENTE AVE	1	33.0	78.50
6203-013-001	4020 DUANE WAY	1	67.0	159.39
6203-013-002	9506 SAN LUIS AVE	1	60.0	142.73
6203-013-003	9512 SAN LUIS AVE	1	66.0	157.01
6203-013-004	9520 SAN LUIS AVE	1	33.0	78.50
6203-013-005	9524 SAN LUIS AVE	1	33.0	78.50
6203-013-006	9528 SAN LUIS AVE	1	33.0	78.50
6203-013-007	9534 SAN LUIS AVE	1	50.0	118.95
6203-013-008	9540 SAN LUIS AVE	1	50.0	118.95
6203-013-009	9544 SAN LUIS AVE	1	33.0	78.50
6203-013-010	9548 SAN LUIS AVE	1	33.0	78.50
6203-013-011	9600 SAN LUIS AVE	1	66.0	157.01
6203-013-012	9608 SAN LUIS AVE	1	33.0	78.50

APN	Situs Address	Zone	Front Feet	Charge
6203-013-013	9612 SAN LUIS AVE	1	33.0	78.50
6203-013-014	9616 SAN LUIS AVE	1	33.0	78.50
6203-013-015	9620 SAN LUIS AVE	1	33.0	78.50
6203-013-016	9624 SAN LUIS AVE	1	33.0	78.50
6203-013-017	9626 SAN LUIS AVE	1	33.0	78.50
6203-013-018	9632 SAN LUIS AVE	1	33.0	78.50
6203-013-019	9638 SAN LUIS AVE	1	40.0	95.16
6203-013-020	9644 SAN LUIS AVE	1	53.0	126.08
6203-013-021	4021 MISSOURI AVE	1	47.0	111.81
6203-013-022	4025 MISSOURI AVE	1	50.0	118.95
6203-013-023	9645 SAN MIGUEL AVE	1	50.0	118.95
6203-013-024	9637 SAN MIGUEL AVE	1	43.0	102.29
6203-013-025	9633 SAN MIGUEL AVE	1	33.0	78.50
6203-013-026	9629 SAN MIGUEL AVE	1	33.0	78.50
6203-013-027	9625 SAN MIGUEL AVE	1	33.0	78.50
6203-013-028	9623 SAN MIGUEL AVE APT 000B	1	30.0	71.37
6203-013-029	9621 SAN MIGUEL AVE	1	36.0	85.64
6203-013-030	9611 SAN MIGUEL AVE	1	33.0	78.50
6203-013-031	9609 SAN MIGUEL AVE	1	33.0	78.50
6203-013-032	9605 SAN MIGUEL AVE	1	33.0	78.50
6203-013-033	9601 SAN MIGUEL AVE	1	33.0	78.50
6203-013-034	9545 SAN MIGUEL AVE	1	66.0	157.01
6203-013-035	9541 SAN MIGUEL AVE	1	50.0	118.95
6203-013-036	9533 SAN MIGUEL AVE	1	49.0	116.57
6203-013-037	9525 SAN MIGUEL AVE NO A	1	66.0	157.01
6203-013-038	9521 SAN MIGUEL AVE	1	33.0	78.50
6203-013-039	9517 SAN MIGUEL AVE	1	33.0	78.50
6203-013-040	9513 SAN MIGUEL AVE	1	33.0	78.50
6203-013-041	9505 SAN MIGUEL AVE	1	60.0	142.73
6203-014-001	3918 DUANE WAY	1	50.0	118.95
6203-014-002	9504 SAN JUAN AVE	1	60.0	142.73
6203-014-003	9512 SAN JUAN AVE	1	33.0	78.50
6203-014-004	9516 SAN JUAN AVE	1	33.0	78.50
6203-014-005	9520 SAN JUAN AVE	1	50.0	118.95
6203-014-006	9526 SAN JUAN AVE	1	50.0	118.95
6203-014-007	9532 SAN JUAN AVE	1	33.0	78.50
6203-014-008	9536 SAN JUAN AVE	1	33.0	78.50
6203-014-009	9540 SAN JUAN AVE	1	66.0	157.01
6203-014-010	9548 SAN JUAN AVE	1	33.0	78.50
6203-014-011	9600 SAN JUAN AVE	1	38.0	90.40
6203-014-012	9608 SAN JUAN AVE	1	45.0	107.05
6203-014-013	9612 SAN JUAN AVE	1	50.0	118.95
6203-014-014	9616 SAN JUAN AVE	1	50.0	118.95
6203-014-015	9622 SAN JUAN AVE	1	50.0	118.95
6203-014-016	9628 SAN JUAN AVE	1	33.0	78.50
6203-014-017	9632 SAN JUAN AVE	1	33.0	78.50
6203-014-018	9636 SAN JUAN AVE	1	33.0	78.50
6203-014-019	9640 SAN JUAN AVE	1	30.0	71.37
6203-014-020	9644 SAN JUAN AVE	1	30.0	71.37
6203-014-021	3911 MISSOURI AVE	1	32.0	76.12
6203-014-022	3917 MISSOURI AVE	1	32.0	76.12
6203-014-023	3925 MISSOURI AVE	1	58.0	137.98
6203-014-024	9643 SAN LUIS AVE	1	60.0	142.73
6203-014-025	9637 SAN LUIS AVE	1	33.0	78.50
6203-014-026	9633 SAN LUIS AVE	1	33.0	78.50
6203-014-027	9629 SAN LUIS AVE	1	33.0	78.50
6203-014-028	9625 SAN LUIS AVE	1	33.0	78.50
6203-014-029	9621 SAN LUIS AVE	1	66.0	157.01
6203-014-030	9609 SAN LUIS AVE	1	59.0	140.36

APN	Situs Address	Zone	Front Feet	Charge
6203-014-031	9601 SAN LUIS AVE	1	40.0	95.16
6203-014-032	9549 SAN LUIS AVE	1	44.0	104.67
6203-014-033	9545 SAN LUIS AVE	1	44.0	104.67
6203-014-034	9541 SAN LUIS AVE	1	44.0	104.67
6203-014-035	9537 SAN LUIS AVE	1	33.0	78.50
6203-014-036	9533 SAN LUIS AVE # A	1	32.0	76.12
6203-014-037	9529 SAN LUIS AVE	1	34.0	80.88
6203-014-038	9527 SAN LUIS AVE	1	36.0	85.64
6203-014-039	9521 SAN LUIS AVE	1	30.0	71.37
6203-014-040	9513 SAN LUIS AVE	1	66.0	157.01
6203-014-041	3930 DUANE WAY	1	35.0	83.26
6203-014-042	3936 DUANE WAY	1	47.0	111.81
6203-014-043	9507 SAN LUIS AVE	1	60.0	142.73
6203-015-001	3810 DUANE WAY	1	53.0	126.08
6203-015-002	3820 DUANE WAY	1	41.0	97.53
6203-015-003	9512 SAN GABRIEL AVE	1	40.0	95.16
6203-015-004	9514 SAN GABRIEL AVE	1	33.0	78.50
6203-015-005	9518 SAN GABRIEL AVE	1	40.0	95.16
6203-015-006	9522 SAN GABRIEL AVE	1	40.0	95.16
6203-015-007	9528 SAN GABRIEL AVE	1	40.0	95.16
6203-015-008	9534 SAN GABRIEL AVE	1	40.0	95.16
6203-015-009	9540 SAN GABRIEL AVE	1	41.0	97.53
6203-015-010	9544 SAN GABRIEL AVE	1	41.0	97.53
6203-015-011	9548 SAN GABRIEL AVE	1	41.0	97.53
6203-015-012	9604 SAN GABRIEL AVE	1	48.0	114.19
6203-015-013	9608 SAN GABRIEL AVE	1	40.0	95.16
6203-015-014	9612 SAN GABRIEL AVE	1	33.0	78.50
6203-015-015	9616 SAN GABRIEL AVE	1	50.0	118.95
6203-015-016	9622 SAN GABRIEL AVE	1	50.0	118.95
6203-015-017	9628 SAN GABRIEL AVE	1	33.0	78.50
6203-015-018	9632 SAN GABRIEL AVE # A	1	33.0	78.50
6203-015-019	9636 SAN GABRIEL AVE	1	33.0	78.50
6203-015-020	9640 SAN GABRIEL AVE	1	60.0	142.73
6203-015-021	3829 MISSOURI AVE	1	50.0	118.95
6203-015-022	9643 SAN JUAN AVE	1	60.0	142.73
6203-015-023	9637 SAN JUAN AVE	1	33.0	78.50
6203-015-024	9633 SAN JUAN AVE	1	33.0	78.50
6203-015-025	9627 SAN JUAN AVE	1	50.0	118.95
6203-015-026	9621 SAN JUAN AVE	1	50.0	118.95
6203-015-027	9617 SAN JUAN AVE	1	33.0	78.50
6203-015-028	9613 SAN JUAN AVE	1	33.0	78.50
6203-015-029	9609 SAN JUAN AVE	1	33.0	78.50
6203-015-030	9601 SAN JUAN AVE	1	66.0	157.01
6203-015-031	9545 SAN JUAN AVE	1	66.0	157.01
6203-015-032	9541 SAN JUAN AVE	1	50.0	118.95
6203-015-033	9533 SAN JUAN AVE	1	49.0	116.57
6203-015-034	9529 SAN JUAN AVE	1	33.0	78.50
6203-015-035	9525 SAN JUAN AVE	1	33.0	78.50
6203-015-036	9519 SAN JUAN AVE	1	33.0	78.50
6203-015-037	9515 SAN JUAN AVE	1	33.0	78.50
6203-015-038	9513 SAN JUAN AVE	1	33.0	78.50
6203-015-039	3832 DUANE WAY	1	65.0	154.63
6203-015-040	3844 DUANE WAY	1	60.0	142.73
6203-016-001	3705 MISSOURI AVE	1	50.0	118.95
6203-016-002	9638 SAN CARLOS AVE	1	40.0	95.16
6203-016-003	9630 SAN CARLOS AVE	1	60.0	142.73
6203-016-004	9626 SAN CARLOS AVE	1	30.0	71.37
6203-016-005	9616 SAN CARLOS AVE UNIT A	1	60.0	142.73
6203-016-006	9608 SAN CARLOS AVE	1	60.0	142.73

APN	Situs Address	Zone	Front Feet	Charge
6203-016-007	9602 SAN CARLOS AVE	1	30.0	71.37
6203-016-008	9600 SAN CARLOS AVE	1	30.0	71.37
6203-016-009	9554 SAN CARLOS AVE	1	60.0	142.73
6203-016-010	9552 SAN CARLOS AVE	1	30.0	71.37
6203-016-011	9546 SAN CARLOS AVE	1	30.0	71.37
6203-016-012	9542 SAN CARLOS AVE	1	30.0	71.37
6203-016-013	9538 SAN CARLOS AVE	1	30.0	71.37
6203-016-014	9536 SAN CARLOS AVE	1	30.0	71.37
6203-016-015	9534 SAN CARLOS AVE	1	30.0	71.37
6203-016-016	9526 SAN CARLOS AVE	1	30.0	71.37
6203-016-017	9522 SAN CARLOS AVE	1	30.0	71.37
6203-016-018	9518 SAN CARLOS AVE	1	40.0	95.16
6203-016-019	9504 SAN CARLOS AVE	1	40.0	95.16
6203-016-020	9500 SAN CARLOS AVE	1	40.0	95.16
6203-016-021	3720 DUANE WAY	1	55.0	130.84
6203-016-022	3729 MISSOURI AVE	1	66.0	157.01
6203-016-023	9643 SAN GABRIEL AVE	1	60.0	142.73
6203-016-024	9639 SAN GABRIEL AVE	1	33.0	78.50
6203-016-025	9635 SAN GABRIEL AVE	1	33.0	78.50
6203-016-026	9625 SAN GABRIEL AVE	1	50.0	118.95
6203-016-027	9621 SAN GABRIEL AVE	1	50.0	118.95
6203-016-028	9617 SAN GABRIEL AVE	1	33.0	78.50
6203-016-029	9613 SAN GABRIEL AVE	1	33.0	78.50
6203-016-030	9609 SAN GABRIEL AVE	1	33.0	78.50
6203-016-031	9605 SAN GABRIEL AVE	1	33.0	78.50
6203-016-032	9601 SAN GABRIEL AVE	1	33.0	78.50
6203-016-033	9549 SAN GABRIEL AVE	1	33.0	78.50
6203-016-034	9545 SAN GABRIEL AVE	1	33.0	78.50
6203-016-035	9541 SAN GABRIEL AVE	1	33.0	78.50
6203-016-036	9537 SAN GABRIEL AVE	1	33.0	78.50
6203-016-037	9533 SAN GABRIEL AVE	1	33.0	78.50
6203-016-038	9529 SAN GABRIEL AVE	1	33.0	78.50
6203-016-039	9525 SAN GABRIEL AVE	1	33.0	78.50
6203-016-040	9521 SAN GABRIEL AVE	1	33.0	78.50
6203-016-041	9517 SAN GABRIEL AVE	1	27.0	64.23
6203-016-042	9513 SAN GABRIEL AVE	1	39.0	92.78
6203-016-043	3738 DUANE WAY	1	43.0	102.29
6203-016-044	3734 DUANE WAY	1	32.0	76.12
6203-016-045	3730 DUANE WAY	1	38.0	90.40
6203-016-046	3726 DUANE WAY	1	38.0	90.40
6203-017-001	3719 TWEEDY BLVD	2	57.0	135.60
6203-017-002	NO SITUS AVAILABLE	2	28.0	66.61
6203-017-003	NO SITUS AVAILABLE	2	28.0	66.61
6203-017-004	3703 TWEEDY BLVD	2	28.0	66.61
6203-017-005	9836 SAN CARLOS AVE	1	45.0	107.05
6203-017-006	9828 SAN CARLOS AVE	1	45.0	107.05
6203-017-007	9820 SAN CARLOS AVE	1	60.0	142.73
6203-017-009	9808 SAN CARLOS AVE	1	45.0	107.05
6203-017-010	9800 SAN CARLOS AVE	1	60.0	142.73
6203-017-011	9734 SAN CARLOS AVE	1	45.0	107.05
6203-017-012	9730 SAN CARLOS AVE	1	45.0	107.05
6203-017-013	9726 SAN CARLOS AVE	1	30.0	71.37
6203-017-014	9720 SAN CARLOS AVE	1	45.0	107.05
6203-017-017	3725 TWEEDY BLVD	2	38.0	90.40
6203-017-018	3729 TWEEDY BLVD	2	38.0	90.40
6203-017-019	NO SITUS AVAILABLE	2	25.0	59.47
6203-017-020	3737 TWEEDY BLVD	2	50.0	118.95
6203-017-021	9837 SAN GABRIEL AVE	1	48.0	114.19
6203-017-022	9829 SAN GABRIEL AVE	1	40.0	95.16

APN	Situs Address	Zone	Front Feet	Charge
6203-017-023	9825 SAN GABRIEL AVE	1	44.0	104.67
6203-017-024	9817 SAN GABRIEL AVE	1	99.0	235.51
6203-017-025	9809 SAN GABRIEL AVE	1	33.0	78.50
6203-017-027	9735 SAN GABRIEL AVE	1	57.0	135.60
6203-017-028	9727 SAN GABRIEL AVE	1	42.0	99.91
6203-017-029	9723 SAN GABRIEL AVE	1	59.0	140.36
6203-017-030	9715 SAN GABRIEL AVE	1	40.0	95.16
6203-017-032	3728 MISSOURI AVE	1	40.0	95.16
6203-017-033	9805 SAN GABRIEL AVE	1	33.0	78.50
6203-017-034	9801 SAN GABRIEL AVE	1	33.0	78.50
6203-017-035	9816 SAN CARLOS AVE	1	45.0	107.05
6203-017-036	9714 SAN CARLOS AVE	1	60.0	142.73
6203-017-037	9700 SAN CARLOS AVE	1	60.0	142.73
6203-018-001	3828 MISSOURI AVE	1	40.0	95.16
6203-018-002	3820 MISSOURI AVE	1	50.0	118.95
6203-018-003	9706 SAN GABRIEL AVE	1	57.0	135.60
6203-018-004	9716 SAN GABRIEL AVE	1	66.0	157.01
6203-018-005	9726 SAN GABRIEL AVE APT 000A	1	66.0	157.01
6203-018-006	9734 SAN GABRIEL AVE	1	66.0	157.01
6203-018-007	9800 SAN GABRIEL AVE	1	66.0	157.01
6203-018-008	9810 SAN GABRIEL AVE	1	66.0	157.01
6203-018-009	9816 SAN GABRIEL AVE	1	33.0	78.50
6203-018-010	9820 SAN GABRIEL AVE	1	33.0	78.50
6203-018-011	9824 SAN GABRIEL AVE	1	50.0	118.95
6203-018-012	9830 SAN GABRIEL AVE	1	82.0	195.07
6203-018-013	3801 TWEEDY BLVD	2	73.0	173.66
6203-018-014	3817 TWEEDY BLVD	2	73.0	173.66
6203-018-015	3829 TWEEDY BLVD	2	37.0	88.02
6203-018-016	3833 TWEEDY BLVD UNIT A	2	37.0	88.02
6203-018-017	3841 TWEEDY BLVD	2	37.0	88.02
6203-018-018	3849 TWEEDY BLVD	2	37.0	88.02
6203-018-019	9829 SAN JUAN AVE	1	33.0	78.50
6203-018-020	9823 SAN JUAN AVE	1	31.0	73.75
6203-018-021	9821 SAN JUAN AVE	1	36.0	85.64
6203-018-022	9817 SAN JUAN AVE	1	33.0	78.50
6203-018-023	9811 SAN JUAN AVE	1	45.0	107.05
6203-018-024	9807 SAN JUAN AVE	1	40.0	95.16
6203-018-025	9803 SAN JUAN AVE	1	40.0	95.16
6203-018-026	9735 SAN JUAN AVE	1	40.0	95.16
6203-018-027	9727 SAN JUAN AVE	1	50.0	118.95
6203-018-028	9723 SAN JUAN AVE	1	50.0	118.95
6203-018-029	9719 SAN JUAN AVE	1	33.0	78.50
6203-018-030	9715 SAN JUAN AVE	1	33.0	78.50
6203-018-031	9711 SAN JUAN AVE	1	36.0	85.64
6203-018-032	3832 MISSOURI AVE	1	47.0	111.81
6203-018-033	9707 SAN JUAN AVE	1	36.0	85.64
6203-019-002	9714 SAN JUAN AVE	1	33.0	78.50
6203-019-003	9718 SAN JUAN AVE	1	33.0	78.50
6203-019-004	9722 SAN JUAN AVE	1	33.0	78.50
6203-019-005	9726 SAN JUAN AVE	1	50.0	118.95
6203-019-006	9732 SAN JUAN AVE # B	1	50.0	118.95
6203-019-007	9800 SAN JUAN AVE	1	33.0	78.50
6203-019-008	9804 SAN JUAN AVE	1	33.0	78.50
6203-019-009	9808 SAN JUAN AVE	1	33.0	78.50
6203-019-010	9812 SAN JUAN AVE	1	33.0	78.50
6203-019-011	9820 SAN JUAN AVE	1	66.0	157.01
6203-019-014	3905 TWEEDY BLVD	2	73.0	173.66
6203-019-015	3915 TWEEDY BLVD	2	37.0	88.02
6203-019-016	3923 TWEEDY BLVD	2	73.0	173.66

APN	Situs Address	Zone	Front Feet	Charge
6203-019-017	3933 TWEEDY BLVD	2	38.0	90.40
6203-019-018	3941 TWEEDY BLVD	2	36.0	85.64
6203-019-019	9851 SAN LUIS AVE	2	37.0	88.02
6203-019-033	3916 MISSOURI AVE	1	57.0	135.60
6203-019-034	9704 SAN JUAN AVE	1	72.0	171.28
6203-021-001	9706 SAN MIGUEL AVE	1	39.0	92.78
6203-021-002	4072 MISSOURI AVE	1	65.0	154.63
6203-021-003	9710 SAN MIGUEL AVE	1	33.0	78.50
6203-021-004	9714 SAN MIGUEL AVE	1	50.0	118.95
6203-021-005	9722 SAN MIGUEL AVE	1	46.0	109.43
6203-021-006	9726 SAN MIGUEL AVE NO A	1	40.0	95.16
6203-021-007	9734 SAN MIGUEL AVE	1	63.0	149.87
6203-021-008	9804 SAN MIGUEL AVE	1	66.0	157.01
6203-021-009	9808 SAN MIGUEL AVE	1	66.0	157.01
6203-021-010	9818 SAN MIGUEL AVE	1	66.0	157.01
6203-021-011	9826 SAN MIGUEL AVE	1	66.0	157.01
6203-021-012	9832 SAN MIGUEL AVE	1	40.0	95.16
6203-021-014	4055 TWEEDY BLVD	2	37.0	88.02
6203-021-015	4061 TWEEDY BLVD	2	37.0	88.02
6203-021-016	4067 TWEEDY BLVD	2	37.0	88.02
6203-021-017	4075 TWEEDY BLVD	2	73.0	173.66
6203-021-018	NO SITUS AVAILABLE	2	37.0	88.02
6203-021-019	4085 TWEEDY BLVD	2	37.0	88.02
6203-021-020	9845 SAN VINCENTE AVE	2	50.0	118.95
6203-021-021	4093 TWEEDY BLVD	2	73.0	173.66
6203-021-022	9833 SAN VINCENTE AVE	1	66.0	157.01
6203-021-023	9829 SAN VINCENTE AVE	1	33.0	78.50
6203-021-024	9821 SAN VINCENTE AVE	1	66.0	157.01
6203-021-025	9817 SAN VINCENTE AVE	1	33.0	78.50
6203-021-026	9811 SAN VINCENTE AVE	1	33.0	78.50
6203-021-027	9809 SAN VINCENTE AVE	1	33.0	78.50
6203-021-028	9805 SAN VINCENTE AVE	1	33.0	78.50
6203-021-029	9801 SAN VINCENTE AVE	1	33.0	78.50
6203-021-030	9735 SAN VINCENTE AVE	1	33.0	78.50
6203-021-031	9731 SAN VINCENTE AVE	1	33.0	78.50
6203-021-032	9723 SAN VINCENTE AVE	1	66.0	157.01
6203-021-033	9715 SAN VINCENTE AVE	1	66.0	157.01
6203-021-034	9709 SAN VINCENTE AVE	1	36.0	85.64
6203-021-035	9707 SAN VINCENTE AVE	1	33.0	78.50
6203-022-001	9706 SAN VINCENTE AVE	1	41.0	97.53
6203-022-002	9710 SAN VINCENTE AVE	1	33.0	78.50
6203-022-003	9714 SAN VINCENTE AVE	1	33.0	78.50
6203-022-004	9718 SAN VINCENTE AVE	1	33.0	78.50
6203-022-005	9722 SAN VINCENTE AVE	1	33.0	78.50
6203-022-007	9730 SAN VINCENTE AVE	1	33.0	78.50
6203-022-030	9733 MALLISON AVE	1	49.0	116.57
6203-022-031	9723 MALLISON AVE	1	66.0	157.01
6203-022-032	9719 MALLISON AVE	1	33.0	78.50
6203-022-033	9711 MALLISON AVE	1	34.0	80.88
6203-022-034	9707 MALLISON AVE	1	66.0	157.01
6203-022-035	4128 MISSOURI AVE	1	65.0	154.63
6203-022-041	9715 OTIS ST	1	159.04	378.34
6203-022-042	9775 OTIS ST	1	264.05	628.15
6203-022-043	4149 TWEEDY BLVD	2	93.5	222.43
6203-022-044	4181 TWEEDY BLVD	2	92.5	220.05
6203-022-045	4161 TWEEDY BLVD	1	55.25	131.43
6203-022-046	4155 TWEEDY BLVD	2	505.5	1,202.53
6203-024-001	4204 MISSOURI AVE	1	41.0	97.53
6203-024-002	9710 OTIS ST	1	33.0	78.50

APN	Situs Address	Zone	Front Feet	Charge
6203-024-003	9714 OTIS ST	1	33.0	78.50
6203-024-004	9718 OTIS ST	1	33.0	78.50
6203-024-005	9722 OTIS ST	1	33.0	78.50
6203-024-006	9726 OTIS ST	1	33.0	78.50
6203-024-007	9730 OTIS ST	1	33.0	78.50
6203-024-008	9734 OTIS ST	1	33.0	78.50
6203-024-009	9800 OTIS ST	1	49.0	116.57
6203-024-010	9808 OTIS ST	1	50.0	118.95
6203-024-011	9812 OTIS ST	1	46.0	109.43
6203-024-012	9820 OTIS ST	1	53.0	126.08
6203-024-013	9824 OTIS ST	1	33.0	78.50
6203-024-014	9828 OTIS ST	1	33.0	78.50
6203-024-015	9832 OTIS ST	1	33.0	78.50
6203-024-016	9838 OTIS ST	1	58.0	137.98
6203-024-017	4201 TWEEDY BLVD	2	58.0	137.98
6203-024-018	4213 TWEEDY BLVD	2	29.0	68.99
6203-024-019	4217 TWEEDY BLVD	2	58.0	137.98
6203-024-020	4225 TWEEDY BLVD	2	58.0	137.98
6203-024-021	4235 TWEEDY BLVD	2	58.0	137.98
6203-024-022	9833 MCNERNEY AVE APT 000G	1	66.0	157.01
6203-024-023	9825 MCNERNEY AVE	1	33.0	78.50
6203-024-024	9821 MCNERNEY AVE	1	50.0	118.95
6203-024-025	9813 MCNERNEY AVE	1	50.0	118.95
6203-024-026	9811 MCNERNEY AVE	1	33.0	78.50
6203-024-027	9809 MCNERNEY AVE	1	33.0	78.50
6203-024-028	9801 MCNERNEY AVE	1	33.0	78.50
6203-024-029	9735 MCNERNEY AVE	1	33.0	78.50
6203-024-030	9727 MCNERNEY AVE	1	66.0	157.01
6203-024-031	9723 MCNERNEY AVE	1	33.0	78.50
6203-024-032	9719 MCNERNEY AVE	1	33.0	78.50
6203-024-033	9715 MCNERNEY AVE	1	33.0	78.50
6203-024-034	9711 MCNERNEY AVE	1	33.0	78.50
6203-024-035	9701 MCNERNEY AVE	1	41.0	97.53
6204-002-001	3225 FIRESTONE BLVD	1	100.0	237.89
6204-002-014	8637 STATE ST	1	40.0	95.16
6204-002-015	8633 STATE ST	1	40.0	95.16
6204-002-016	8625 STATE ST	1	80.0	190.31
6204-002-017	8621 STATE ST	1	40.0	95.16
6204-002-018	8619 STATE ST	1	40.0	95.16
6204-002-019	8615 STATE ST	1	40.0	95.16
6204-002-020	8601 STATE ST	1	118.0	280.71
6204-002-021	3216 ARDMORE AVE	1	40.0	95.16
6204-002-022	3200 ARDMORE AVE	1	120.0	285.47
6204-002-024	8626 MADISON AVE	1	60.0	142.73
6204-002-025	8632 MADISON AVE	1	60.0	142.73
6204-002-026	8636 MADISON AVE	1	40.0	95.16
6204-002-027	8640 MADISON AVE	1	40.0	95.16
6204-002-028	8644 MADISON AVE	1	40.0	95.16
6204-002-029	8648 MADISON AVE	1	40.0	95.16
6204-002-030	8652 MADISON AVE	1	40.0	95.16
6204-002-046	3223 FIRESTONE BLVD	1	271.0	644.68
6204-002-047	8614 MADISON AVE	1	80.0	190.31
6204-002-048	8620 MADISON AVE	1	40.0	95.16
6204-002-049	8641 STATE ST	1	80.0	190.31
6204-002-050	3211 FIRESTONE BLVD	1	829.98	1,974.44
6204-003-002	8995 STATE ST	1	27.0	64.23
6204-003-003	8989 STATE ST	1	39.0	92.78
6204-003-004	8985 STATE ST	1	39.0	92.78
6204-003-005	8983 STATE ST	1	40.0	95.16

APN	Situs Address	Zone	Front Feet	Charge
6204-003-006	8975 STATE ST	1	80.0	190.31
6204-003-009	8959 STATE ST	1	40.0	95.16
6204-003-010	8955 STATE ST	1	40.0	95.16
6204-003-011	8951 STATE ST	1	40.0	95.16
6204-003-012	8947 STATE ST	1	40.0	95.16
6204-003-013	8943 STATE ST	1	40.0	95.16
6204-003-014	8939 STATE ST	1	40.0	95.16
6204-003-015	8933 STATE ST	1	60.0	142.73
6204-003-016	8925 STATE ST	1	60.0	142.73
6204-003-021	8918 MADISON AVE	1	40.0	95.16
6204-003-022	8922 MADISON AVE	1	40.0	95.16
6204-003-023	8926 MADISON AVE	1	40.0	95.16
6204-003-024	8928 MADISON AVE	1	40.0	95.16
6204-003-025	8934 MADISON AVE	1	40.0	95.16
6204-003-026	8938 MADISON AVE	1	40.0	95.16
6204-003-027	8942 MADISON AVE	1	40.0	95.16
6204-003-028	8946 MADISON AVE	1	40.0	95.16
6204-003-029	8950 MADISON AVE	1	40.0	95.16
6204-003-030	8954 MADISON AVE	1	40.0	95.16
6204-003-031	8958 MADISON AVE	1	40.0	95.16
6204-003-032	8962 MADISON AVE	1	40.0	95.16
6204-003-033	8966 MADISON AVE	1	40.0	95.16
6204-003-034	8970 MADISON AVE	1	40.0	95.16
6204-003-035	8974 MADISON AVE	1	120.0	285.47
6204-003-036	8984 MADISON AVE	1	102.0	242.65
6204-003-037	3226 FIRESTONE BLVD	1	100.0	237.89
6204-003-039	8969 STATE ST	1	120.0	285.47
6204-003-040	NO SITUS AVAILABLE	1	120.0	285.47
6204-003-041	NO SITUS AVAILABLE	1	100.0	237.89
6204-003-042	NO SITUS AVAILABLE	1	40.0	95.16
6204-003-273	NO SITUS AVAILABLE	1	120.0	285.47
6204-003-274	NO SITUS AVAILABLE	1	120.0	285.47
6204-003-275	NO SITUS AVAILABLE	1	11.0	26.17
6204-004-002	8991 MADISON AVE	1	50.0	118.95
6204-004-003	8985 MADISON AVE	1	50.0	118.95
6204-004-004	8981 MADISON AVE APT 000B	1	40.0	95.16
6204-004-005	8977 MADISON AVE	1	40.0	95.16
6204-004-006	8973 MADISON AVE	1	40.0	95.16
6204-004-007	8969 MADISON AVE	1	40.0	95.16
6204-004-008	8965 MADISON AVE	1	40.0	95.16
6204-004-009	8961 MADISON AVE	1	40.0	95.16
6204-004-010	8957 MADISON AVE	1	39.0	92.78
6204-004-011	8953 MADISON AVE	1	40.0	95.16
6204-004-012	8947 MADISON AVE	1	39.0	92.78
6204-004-013	8943 MADISON AVE	1	41.0	97.53
6204-004-014	8941 MADISON AVE	1	39.0	92.78
6204-004-015	8937 MADISON AVE	1	41.0	97.53
6204-004-016	8933 MADISON AVE	1	40.0	95.16
6204-004-017	8931 MADISON AVE	1	40.0	95.16
6204-004-018	8927 MADISON AVE	1	40.0	95.16
6204-004-019	8923 MADISON AVE	1	40.0	95.16
6204-004-023	8912 S GATE AVE	1	60.0	142.73
6204-004-024	8920 S GATE AVE	1	60.0	142.73
6204-004-025	8924 S GATE AVE	1	60.0	142.73
6204-004-026	8932 S GATE AVE	1	60.0	142.73
6204-004-027	8936 S GATE AVE	1	40.0	95.16
6204-004-028	8940 S GATE AVE	1	40.0	95.16
6204-004-029	8946 S GATE AVE	1	40.0	95.16
6204-004-030	8950 S GATE AVE	1	40.0	95.16

APN	Situs Address	Zone	Front Feet	Charge
6204-004-031	8954 S GATE AVE	1	40.0	95.16
6204-004-032	8958 S GATE AVE	1	40.0	95.16
6204-004-033	8960 S GATE AVE	1	40.0	95.16
6204-004-034	8964 S GATE AVE	1	40.0	95.16
6204-004-035	8970 S GATE AVE	1	40.0	95.16
6204-004-036	8974 S GATE AVE	1	60.0	142.73
6204-004-037	8978 S GATE AVE	1	60.0	142.73
6204-004-038	8984 S GATE AVE	1	51.0	121.32
6204-004-039	8990 S GATE AVE	1	49.0	116.57
6204-004-045	3150 FIRESTONE BLVD	1	100.0	237.89
6204-004-047	3170 FIRESTONE BLVD	1	100.0	237.89
6204-004-048	3170 FIRESTONE BLVD	1	80.0	190.31
6204-004-273	NO SITUS AVAILABLE	1	120.0	285.47
6204-004-274	NO SITUS AVAILABLE	1	120.0	285.47
6204-004-275	NO SITUS AVAILABLE	1	11.0	26.17
6204-005-004	8689 MADISON AVE	1	40.0	95.16
6204-005-005	8685 MADISON AVE	1	40.0	95.16
6204-005-006	8681 MADISON AVE	1	40.0	95.16
6204-005-007	8677 MADISON AVE	1	40.0	95.16
6204-005-008	8673 MADISON AVE	1	40.0	95.16
6204-005-009	8669 MADISON AVE	1	40.0	95.16
6204-005-010	8665 MADISON AVE	1	40.0	95.16
6204-005-011	8661 MADISON AVE	1	40.0	95.16
6204-005-012	8657 MADISON AVE	1	40.0	95.16
6204-005-013	8653 MADISON AVE	1	40.0	95.16
6204-005-014	8651 MADISON AVE	1	40.0	95.16
6204-005-015	8645 MADISON AVE	1	60.0	142.73
6204-005-016	8639 MADISON AVE	1	60.0	142.73
6204-005-017	8625 MADISON AVE	1	120.0	285.47
6204-005-018	8621 MADISON AVE	1	40.0	95.16
6204-005-019	8617 MADISON AVE	1	40.0	95.16
6204-005-020	8613 MADISON AVE	1	40.0	95.16
6204-005-021	8609 MADISON AVE UNIT A	1	60.0	142.73
6204-005-022	3170 ARDMORE AVE	1	60.0	142.73
6204-005-023	3166 ARDMORE AVE	1	40.0	95.16
6204-005-026	8600 S GATE AVE	1	40.0	95.16
6204-005-027	8604 S GATE AVE	1	40.0	95.16
6204-005-028	8608 S GATE AVE	1	40.0	95.16
6204-005-029	8614 S GATE AVE	1	40.0	95.16
6204-005-030	8616 S GATE AVE	1	40.0	95.16
6204-005-031	8620 S GATE AVE	1	40.0	95.16
6204-005-032	8624 S GATE AVE	1	40.0	95.16
6204-005-033	8628 S GATE AVE	1	40.0	95.16
6204-005-034	8632 S GATE AVE	1	40.0	95.16
6204-005-035	8636 S GATE AVE	1	40.0	95.16
6204-005-036	8640 S GATE AVE	1	40.0	95.16
6204-005-037	8644 S GATE AVE	1	40.0	95.16
6204-005-038	8648 S GATE AVE	1	40.0	95.16
6204-005-039	8652 S GATE AVE	1	40.0	95.16
6204-005-040	8656 S GATE AVE	1	40.0	95.16
6204-005-041	8660 S GATE AVE	1	40.0	95.16
6204-005-042	8664 S GATE AVE	1	40.0	95.16
6204-005-043	8668 S GATE AVE	1	40.0	95.16
6204-005-044	8672 S GATE AVE	1	40.0	95.16
6204-005-045	8676 S GATE AVE	1	40.0	95.16
6204-005-046	8680 S GATE AVE	1	40.0	95.16
6204-005-047	8684 S GATE AVE	1	40.0	95.16
6204-005-048	8688 S GATE AVE	1	40.0	95.16
6204-005-049	8692 S GATE AVE	1	40.0	95.16

APN	Situs Address	Zone	Front Feet	Charge
6204-005-050	3151 FIRESTONE BLVD	1	100.0	237.89
6204-005-052	3162 ARDMORE AVE	1	50.0	118.95
6204-005-053	NO SITUS AVAILABLE	1	100.0	237.89
6204-005-054	NO SITUS AVAILABLE	1	40.0	95.16
6204-006-004	8687 S GATE AVE	1	40.0	95.16
6204-006-005	8683 S GATE AVE	1	40.0	95.16
6204-006-006	8677 S GATE AVE	1	80.0	190.31
6204-006-007	8669 S GATE AVE	1	40.0	95.16
6204-006-008	8663 S GATE AVE	1	40.0	95.16
6204-006-009	8659 S GATE AVE	1	40.0	95.16
6204-006-010	8657 S GATE AVE	1	40.0	95.16
6204-006-011	8653 S GATE AVE	1	40.0	95.16
6204-006-012	8649 S GATE AVE	1	40.0	95.16
6204-006-013	8645 S GATE AVE	1	40.0	95.16
6204-006-016	8635 S GATE AVE	1	40.0	95.16
6204-006-017	8629 S GATE AVE	1	40.0	95.16
6204-006-018	8625 S GATE AVE	1	40.0	95.16
6204-006-019	8617 S GATE AVE	1	80.0	190.31
6204-006-020	8615 S GATE AVE	1	40.0	95.16
6204-006-021	8609 S GATE AVE	1	49.0	116.57
6204-006-022	8603 S GATE AVE	1	71.0	168.90
6204-006-023	3116 ARDMORE AVE	1	45.0	107.05
6204-006-024	3112 ARDMORE AVE	1	45.0	107.05
6204-006-025	3108 ARDMORE AVE	1	45.0	107.05
6204-006-026	8602 GARDEN VIEW AVE	1	60.0	142.73
6204-006-027	8614 GARDEN VIEW AVE	1	40.0	95.16
6204-006-028	8616 GARDEN VIEW AVE	1	40.0	95.16
6204-006-029	8620 GARDEN VIEW AVE	1	40.0	95.16
6204-006-030	8624 GARDEN VIEW AVE	1	40.0	95.16
6204-006-031	8628 GARDEN VIEW AVE	1	40.0	95.16
6204-006-032	8632 GARDEN VIEW AVE	1	40.0	95.16
6204-006-033	8636 GARDEN VIEW AVE	1	40.0	95.16
6204-006-034	8644 GARDEN VIEW AVE	1	50.0	118.95
6204-006-035	8650 GARDEN VIEW AVE	1	70.0	166.52
6204-006-036	8654 GARDEN VIEW AVE	1	40.0	95.16
6204-006-037	8656 GARDEN VIEW AVE	1	40.0	95.16
6204-006-038	8660 GARDEN VIEW AVE	1	40.0	95.16
6204-006-039	8664 GARDEN VIEW AVE	1	40.0	95.16
6204-006-040	8668 GARDEN VIEW AVE	1	40.0	95.16
6204-006-041	8674 GARDEN VIEW AVE	1	50.0	118.95
6204-006-042	8676 GARDEN VIEW AVE	1	35.0	83.26
6204-006-043	8680 GARDEN VIEW AVE	1	35.0	83.26
6204-006-044	8684 GARDEN VIEW AVE	1	40.0	95.16
6204-006-045	8688 GARDEN VIEW AVE	1	40.0	95.16
6204-006-049	8639 S GATE AVE	1	80.0	190.31
6204-006-050	NO SITUS AVAILABLE	1	200.0	475.78
6204-006-051	NO SITUS AVAILABLE	1	120.0	285.47
6204-007-002	8993 S GATE AVE	1	37.0	88.02
6204-007-003	8989 S GATE AVE	1	37.0	88.02
6204-007-004	8985 S GATE AVE	1	37.0	88.02
6204-007-005	8981 S GATE AVE	1	40.0	95.16
6204-007-006	8975 S GATE AVE A&B	1	40.0	95.16
6204-007-007	8973 S GATE AVE	1	40.0	95.16
6204-007-008	8969 S GATE AVE	1	40.0	95.16
6204-007-009	8965 S GATE AVE	1	40.0	95.16
6204-007-010	8961 S GATE AVE	1	40.0	95.16
6204-007-011	8959 S GATE AVE	1	40.0	95.16
6204-007-012	8955 S GATE AVE	1	40.0	95.16
6204-007-013	8949 S GATE AVE	1	40.0	95.16

APN	Situs Address	Zone	Front Feet	Charge
6204-007-014	8945 S GATE AVE	1	40.0	95.16
6204-007-015	8941 S GATE AVE	1	40.0	95.16
6204-007-016	8937 S GATE AVE	1	40.0	95.16
6204-007-017	8933 S GATE AVE	1	40.0	95.16
6204-007-018	8929 S GATE AVE	1	40.0	95.16
6204-007-019	8927 S GATE AVE	1	40.0	95.16
6204-007-021	3118 FIRESTONE BLVD	1	100.0	237.89
6204-007-022	3100 FIRESTONE BLVD	1	100.0	237.89
6204-007-023	8912 GARDEN VIEW AVE	1	40.0	95.16
6204-007-024	8916 GARDEN VIEW AVE	1	40.0	95.16
6204-007-025	8920 GARDEN VIEW AVE	1	40.0	95.16
6204-007-026	8926 GARDEN VIEW AVE	1	40.0	95.16
6204-007-027	8930 GARDEN VIEW AVE	1	40.0	95.16
6204-007-028	8934 GARDEN VIEW AVE	1	40.0	95.16
6204-007-029	8936 GARDEN VIEW AVE	1	40.0	95.16
6204-007-030	8940 GARDEN VIEW AVE	1	40.0	95.16
6204-007-031	8944 GARDEN VIEW AVE	1	40.0	95.16
6204-007-032	8948 GARDEN VIEW AVE	1	40.0	95.16
6204-007-033	8952 GARDEN VIEW AVE	1	40.0	95.16
6204-007-034	8956 GARDEN VIEW AVE	1	40.0	95.16
6204-007-035	8960 GARDEN VIEW AVE	1	40.0	95.16
6204-007-036	8964 GARDEN VIEW AVE	1	40.0	95.16
6204-007-037	8968 GARDEN VIEW AVE	1	40.0	95.16
6204-007-038	8972 GARDEN VIEW AVE	1	50.0	118.95
6204-007-039	8978 GARDEN VIEW AVE	1	70.0	166.52
6204-007-040	8986 GARDEN VIEW AVE	1	56.0	133.22
6204-007-041	8990 GARDEN VIEW AVE	1	47.0	111.81
6204-007-042	8921 S GATE AVE	1	90.0	214.10
6204-007-043	8921 S GATE AVE	1	30.0	71.37
6204-007-273	NO SITUS AVAILABLE	1	120.0	285.47
6204-007-274	NO SITUS AVAILABLE	1	120.0	285.47
6204-007-275	NO SITUS AVAILABLE	1	5.0	11.89
6204-008-002	8991 GARDEN VIEW AVE	1	52.0	123.70
6204-008-003	8987 GARDEN VIEW AVE	1	50.0	118.95
6204-008-004	8981 GARDEN VIEW AVE	1	40.0	95.16
6204-008-005	8977 GARDEN VIEW AVE	1	40.0	95.16
6204-008-006	8973 GARDEN VIEW AVE	1	40.0	95.16
6204-008-007	8969 GARDEN VIEW AVE	1	40.0	95.16
6204-008-008	8965 GARDEN VIEW AVE	1	40.0	95.16
6204-008-009	8961 GARDEN VIEW AVE	1	40.0	95.16
6204-008-010	8957 GARDEN VIEW AVE	1	40.0	95.16
6204-008-011	8953 GARDEN VIEW AVE	1	40.0	95.16
6204-008-012	8949 GARDEN VIEW AVE	1	40.0	95.16
6204-008-013	8945 GARDEN VIEW AVE	1	40.0	95.16
6204-008-014	8941 GARDEN VIEW AVE	1	40.0	95.16
6204-008-015	8937 GARDEN VIEW AVE	1	40.0	95.16
6204-008-016	8933 GARDEN VIEW AVE	1	40.0	95.16
6204-008-017	8929 GARDEN VIEW AVE	1	40.0	95.16
6204-008-018	8925 GARDEN VIEW AVE	1	40.0	95.16
6204-008-019	8921 GARDEN VIEW AVE	1	40.0	95.16
6204-008-020	8917 GARDEN VIEW AVE	1	40.0	95.16
6204-008-021	8915 GARDEN VIEW AVE	1	40.0	95.16
6204-008-022	8909 GARDEN VIEW AVE	1	40.0	95.16
6204-008-023	3064 FIRESTONE BLVD	1	150.0	356.84
6204-008-024	3062 FIRESTONE BLVD	1	50.0	118.95
6204-008-025	3050 FIRESTONE BLVD	1	100.0	237.89
6204-008-026	8916 CYPRESS AVE	1	120.0	285.47
6204-008-027	8924 CYPRESS AVE	1	120.0	285.47
6204-008-028	8938 CYPRESS AVE	1	45.0	107.05

APN	Situs Address	Zone	Front Feet	Charge
6204-008-029	8940 CYPRESS AVE	1	38.0	90.40
6204-008-030	8946 CYPRESS AVE	1	38.0	90.40
6204-008-031	8948 CYPRESS AVE	1	40.0	95.16
6204-008-032	8952 CYPRESS AVE	1	40.0	95.16
6204-008-033	8956 CYPRESS AVE	1	40.0	95.16
6204-008-034	8960 CYPRESS AVE	1	40.0	95.16
6204-008-035	8964 CYPRESS AVE	1	40.0	95.16
6204-008-036	8968 CYPRESS AVE	1	40.0	95.16
6204-008-037	8974 CYPRESS AVE	1	60.0	142.73
6204-008-038	8980 CYPRESS AVE	1	60.0	142.73
6204-008-039	8982 CYPRESS AVE	1	60.0	142.73
6204-008-040	8990 CYPRESS AVE	1	34.0	80.88
6204-008-273	NO SITUS AVAILABLE	1	120.0	285.47
6204-008-274	NO SITUS AVAILABLE	1	120.0	285.47
6204-008-275	NO SITUS AVAILABLE	1	5.0	11.89
6204-009-001	3071 FIRESTONE BLVD	1	107.0	254.54
6204-009-002	8693 GARDEN VIEW AVE	1	40.0	95.16
6204-009-003	8689 GARDEN VIEW AVE	1	40.0	95.16
6204-009-004	8685 GARDEN VIEW AVE	1	40.0	95.16
6204-009-005	8681 GARDEN VIEW AVE	1	40.0	95.16
6204-009-006	8677 GARDEN VIEW AVE	1	40.0	95.16
6204-009-007	8673 GARDEN VIEW AVE	1	40.0	95.16
6204-009-008	8669 GARDEN VIEW AVE	1	40.0	95.16
6204-009-009	8665 GARDEN VIEW AVE	1	40.0	95.16
6204-009-010	8661 GARDEN VIEW AVE	1	40.0	95.16
6204-009-011	8659 GARDEN VIEW AVE	1	40.0	95.16
6204-009-012	8653 GARDEN VIEW AVE	1	40.0	95.16
6204-009-013	8649 GARDEN VIEW AVE	1	40.0	95.16
6204-009-014	8645 GARDEN VIEW AVE	1	40.0	95.16
6204-009-015	8641 GARDEN VIEW AVE	1	40.0	95.16
6204-009-016	8637 GARDEN VIEW AVE	1	40.0	95.16
6204-009-017	8633 GARDEN VIEW AVE	1	40.0	95.16
6204-009-018	8629 GARDEN VIEW AVE	1	40.0	95.16
6204-009-019	8625 GARDEN VIEW AVE	1	40.0	95.16
6204-009-020	8621 GARDEN VIEW AVE	1	40.0	95.16
6204-009-021	8617 GARDEN VIEW AVE	1	40.0	95.16
6204-009-022	8613 GARDEN VIEW AVE	1	40.0	95.16
6204-009-023	8603 GARDEN VIEW AVE	1	60.0	142.73
6204-009-024	3070 ARDMORE AVE	1	45.0	107.05
6204-009-025	3062 ARDMORE AVE	1	45.0	107.05
6204-009-026	3058 ARDMORE AVE	1	50.0	118.95
6204-009-027	3050 ARDMORE AVE	1	46.0	109.43
6204-009-028	8604 CYPRESS AVE	1	74.0	176.04
6204-009-029	8612 CYPRESS AVE	1	40.0	95.16
6204-009-030	8616 CYPRESS AVE	1	40.0	95.16
6204-009-031	8620 CYPRESS AVE	1	40.0	95.16
6204-009-032	8624 CYPRESS AVE	1	40.0	95.16
6204-009-033	8628 CYPRESS AVE	1	40.0	95.16
6204-009-034	8634 CYPRESS AVE	1	40.0	95.16
6204-009-035	8638 CYPRESS AVE	1	40.0	95.16
6204-009-036	8640 CYPRESS AVE	1	40.0	95.16
6204-009-037	8644 CYPRESS AVE	1	40.0	95.16
6204-009-038	8650 CYPRESS AVE	1	40.0	95.16
6204-009-039	8654 CYPRESS AVE	1	40.0	95.16
6204-009-040	8656 CYPRESS AVE	1	40.0	95.16
6204-009-041	8660 CYPRESS AVE	1	40.0	95.16
6204-009-042	8664 CYPRESS AVE	1	40.0	95.16
6204-009-043	8668 CYPRESS AVE	1	40.0	95.16
6204-009-044	8672 CYPRESS AVE	1	40.0	95.16

APN	Situs Address	Zone	Front Feet	Charge
6204-009-045	8676 CYPRESS AVE	1	40.0	95.16
6204-009-046	8680 CYPRESS AVE	1	40.0	95.16
6204-009-047	8684 CYPRESS AVE	1	40.0	95.16
6204-009-048	8688 CYPRESS AVE	1	40.0	95.16
6204-009-049	8692 CYPRESS AVE	1	40.0	95.16
6204-009-050	3049 FIRESTONE BLVD	1	100.0	237.89
6204-010-001	NO SITUS AVAILABLE	1	60.0	142.73
6204-010-002	3019 FIRESTONE BLVD	1	90.0	214.10
6204-010-003	8695 CYPRESS AVE	1	60.0	142.73
6204-010-004	8691 CYPRESS AVE	1	60.0	142.73
6204-010-005	8681 CYPRESS AVE	1	40.0	95.16
6204-010-006	8677 CYPRESS AVE	1	40.0	95.16
6204-010-007	8673 CYPRESS AVE	1	40.0	95.16
6204-010-008	8669 CYPRESS AVE	1	40.0	95.16
6204-010-009	8665 CYPRESS AVE	1	40.0	95.16
6204-010-010	8663 CYPRESS AVE	1	40.0	95.16
6204-010-011	8659 CYPRESS AVE	1	40.0	95.16
6204-010-012	8655 CYPRESS AVE	1	40.0	95.16
6204-010-013	8649 CYPRESS AVE	1	40.0	95.16
6204-010-014	8643 CYPRESS AVE	1	60.0	142.73
6204-010-015	8637 CYPRESS AVE	1	60.0	142.73
6204-010-016	8633 CYPRESS AVE	1	40.0	95.16
6204-010-017	8629 CYPRESS AVE	1	40.0	95.16
6204-010-018	8625 CYPRESS AVE	1	40.0	95.16
6204-010-019	8621 CYPRESS AVE	1	40.0	95.16
6204-010-020	8617 CYPRESS AVE	1	40.0	95.16
6204-010-021	8615 CYPRESS AVE REAR	1	40.0	95.16
6204-010-022	3026 ARDMORE AVE	1	70.0	166.52
6204-010-023	3020 ARDMORE AVE	1	40.0	95.16
6204-010-024	3016 ARDMORE AVE	1	40.0	95.16
6204-010-025	3012 ARDMORE AVE	1	47.0	111.81
6204-010-026	3006 ARDMORE AVE	1	47.0	111.81
6204-010-027	3002 ARDMORE AVE	1	56.0	133.22
6204-010-028	8614 EVERGREEN AVE	1	60.0	142.73
6204-010-029	8620 EVERGREEN AVE	1	60.0	142.73
6204-010-030	8624 EVERGREEN AVE	1	40.0	95.16
6204-010-031	8626 EVERGREEN AVE	1	40.0	95.16
6204-010-032	8632 EVERGREEN AVE	1	40.0	95.16
6204-010-033	8636 EVERGREEN AVE	1	40.0	95.16
6204-010-034	8640 EVERGREEN AVE	1	40.0	95.16
6204-010-035	8644 EVERGREEN AVE	1	40.0	95.16
6204-010-036	8650 EVERGREEN AVE	1	40.0	95.16
6204-010-037	8652 EVERGREEN AVE	1	40.0	95.16
6204-010-038	8656 EVERGREEN AVE	1	40.0	95.16
6204-010-039	8660 EVERGREEN AVE	1	40.0	95.16
6204-010-040	8664 EVERGREEN AVE	1	40.0	95.16
6204-010-041	8668 EVERGREEN AVE	1	40.0	95.16
6204-010-042	8672 EVERGREEN AVE	1	40.0	95.16
6204-010-043	8676 EVERGREEN AVE	1	40.0	95.16
6204-010-044	8680 EVERGREEN AVE	1	40.0	95.16
6204-010-045	8684 EVERGREEN AVE	1	40.0	95.16
6204-010-046	8688 EVERGREEN AVE	1	40.0	95.16
6204-010-047	8694 EVERGREEN AVE	1	40.0	95.16
6204-010-048	3003 FIRESTONE BLVD	1	100.0	237.89
6204-011-001	3027 GLENWOOD PL	1	50.0	118.95
6204-011-002	3021 GLENWOOD PL	1	50.0	118.95
6204-011-005	8953 CYPRESS AVE	1	48.0	114.19
6204-011-006	8949 CYPRESS AVE	1	48.0	114.19
6204-011-007	8943 CYPRESS AVE	1	30.0	71.37

APN	Situs Address	Zone	Front Feet	Charge
6204-011-008	8941 CYPRESS AVE	1	30.0	71.37
6204-011-009	8937 CYPRESS AVE	1	60.0	142.73
6204-011-016	8922 EVERGREEN AVE	1	45.0	107.05
6204-011-017	8928 EVERGREEN AVE	1	75.0	178.42
6204-011-018	8934 EVERGREEN AVE APT 000C	1	40.0	95.16
6204-011-019	8938 EVERGREEN AVE	1	40.0	95.16
6204-011-020	8942 EVERGREEN AVE	1	40.0	95.16
6204-011-021	8946 EVERGREEN AVE	1	95.0	226.00
6204-011-022	3013 GLENWOOD PL	1	50.0	118.95
6204-011-023	3007 GLENWOOD PL	1	50.0	118.95
6204-011-024	3001 GLENWOOD PL	1	50.0	118.95
6204-011-031	3017 GLENWOOD PL	1	50.0	118.95
6204-011-033	3030 FIRESTONE BLVD	1	200.0	475.78
6204-011-034	3020 FIRESTONE BLVD	1	310.0	737.46
6204-012-002	8991 CYPRESS AVE	1	59.0	140.36
6204-012-005	9120 LONG BEACH BLVD	1	57.0	135.60
6204-012-006	9110 LONG BEACH BLVD	1	93.0	221.24
6204-012-007	9100 LONG BEACH BLVD	1	93.0	221.24
6204-012-008	NO SITUS AVAILABLE	1	40.0	95.16
6204-012-009	3010 GLENWOOD PL	1	40.0	95.16
6204-012-010	3016 GLENWOOD PL	1	40.0	95.16
6204-012-011	3018 GLENWOOD PL	1	60.0	142.73
6204-012-012	3026 GLENWOOD PL	1	60.0	142.73
6204-012-013	8985 CYPRESS AVE	1	40.0	95.16
6204-012-272	NO SITUS AVAILABLE	1	16.0	38.06
6204-012-273	NO SITUS AVAILABLE	1	119.52	284.33
6204-013-001	9036 LONG BEACH BLVD	1	60.0	142.73
6204-013-002	9036 LONG BEACH BLVD	1	72.0	171.28
6204-013-009	8947 EVERGREEN AVE	1	40.0	95.16
6204-013-010	NO SITUS AVAILABLE	1	30.0	71.37
6204-013-011	8917 EVERGREEN AVE	1	60.0	142.73
6204-013-012	2931 WILLOW PL	1	70.0	166.52
6204-013-013	2923 WILLOW PL	1	50.0	118.95
6204-013-014	2917 WILLOW PL	1	60.0	142.73
6204-013-015	2911 WILLOW PL	1	60.0	142.73
6204-013-016	8936 LONG BEACH BLVD	1	46.0	109.43
6204-013-017	8928 LONG BEACH BLVD	1	31.0	73.75
6204-013-018	8926 LONG BEACH BLVD	1	30.0	71.37
6204-013-020	8916 LONG BEACH BLVD	1	93.0	221.24
6204-013-021	8904 LONG BEACH BLVD	1	67.0	159.39
6204-013-024	2966 FIRESTONE BLVD	1	120.0	285.47
6204-013-025	2976 FIRESTONE BLVD	1	120.0	285.47
6204-013-027	9010 LONG BEACH BLVD	1	93.0	221.24
6204-013-028	8924 LONG BEACH BLVD	1	183.0	435.34
6204-013-030	NO SITUS AVAILABLE	1	93.42	222.24
6204-013-031	NO SITUS AVAILABLE	1	115.0	273.57
6204-013-032	9020 LONG BEACH BLVD.	1	93.42	222.24
6204-013-033	NO SITUS AVAILABLE	1	77.5	184.36
6204-014-003	8691 EVERGREEN AVE	1	50.0	118.95
6204-014-004	8687 EVERGREEN AVE	1	70.0	166.52
6204-014-005	8681 EVERGREEN AVE	1	40.0	95.16
6204-014-006	8677 EVERGREEN AVE	1	40.0	95.16
6204-014-007	8673 EVERGREEN AVE	1	40.0	95.16
6204-014-008	8667 EVERGREEN AVE	1	55.0	130.84
6204-014-009	8661 EVERGREEN AVE	1	65.0	154.63
6204-014-010	8657 EVERGREEN AVE	1	40.0	95.16
6204-014-011	8653 EVERGREEN AVE	1	40.0	95.16
6204-014-012	8649 EVERGREEN AVE	1	40.0	95.16
6204-014-013	8645 EVERGREEN AVE	1	40.0	95.16

APN	Situs Address	Zone	Front Feet	Charge
6204-014-014	8641 EVERGREEN AVE	1	40.0	95.16
6204-014-015	8637 EVERGREEN AVE	1	40.0	95.16
6204-014-016	8633 EVERGREEN AVE	1	40.0	95.16
6204-014-017	8629 EVERGREEN AVE APT 000A	1	40.0	95.16
6204-014-018	8623 EVERGREEN AVE	1	40.0	95.16
6204-014-019	8621 EVERGREEN AVE	1	40.0	95.16
6204-014-020	8617 EVERGREEN AVE	1	40.0	95.16
6204-014-021	8615 EVERGREEN AVE	1	40.0	95.16
6204-014-022	8611 EVERGREEN AVE	1	40.0	95.16
6204-014-023	8607 EVERGREEN AVE	1	40.0	95.16
6204-014-024	8601 EVERGREEN AVE	1	40.0	95.16
6204-014-025	2966 ARDMORE AVE	1	40.0	95.16
6204-014-026	2960 ARDMORE AVE	1	50.0	118.95
6204-014-027	8600 CHESTNUT AVE	1	40.0	95.16
6204-014-028	8604 CHESTNUT AVE	1	40.0	95.16
6204-014-029	8608 CHESTNUT AVE	1	40.0	95.16
6204-014-030	8612 CHESTNUT AVE	1	40.0	95.16
6204-014-031	8616 CHESTNUT AVE	1	40.0	95.16
6204-014-032	8620 CHESTNUT AVE	1	40.0	95.16
6204-014-033	8624 CHESTNUT AVE	1	40.0	95.16
6204-014-034	8630 CHESTNUT AVE	1	40.0	95.16
6204-014-035	8632 CHESTNUT AVE	1	40.0	95.16
6204-014-036	8636 CHESTNUT AVE	1	40.0	95.16
6204-014-037	8642 CHESTNUT AVE	1	35.0	83.26
6204-014-038	8644 CHESTNUT AVE	1	45.0	107.05
6204-014-039	8648 CHESTNUT AVE	1	40.0	95.16
6204-014-040	8652 CHESTNUT AVE	1	40.0	95.16
6204-014-041	8656 CHESTNUT AVE # A,B,C	1	40.0	95.16
6204-014-042	8660 CHESTNUT AVE	1	40.0	95.16
6204-014-043	8664 CHESTNUT AVE	1	40.0	95.16
6204-014-044	8668 CHESTNUT AVE	1	40.0	95.16
6204-014-045	8674 CHESTNUT AVE	1	60.0	142.73
6204-014-046	8680 CHESTNUT AVE	1	60.0	142.73
6204-014-047	8684 CHESTNUT AVE	1	40.0	95.16
6204-014-048	8688 CHESTNUT AVE	1	40.0	95.16
6204-014-049	8692 CHESTNUT AVE	1	40.0	95.16
6204-014-050	2955 FIRESTONE BLVD	1	105.0	249.78
6204-014-052	NO SITUS AVAILABLE	1	250.0	594.73
6204-015-001	8665 CHESTNUT AVE	1	50.0	118.95
6204-015-002	2923 LAUREL PL	1	50.0	118.95
6204-015-003	2915 LAUREL PL	1	50.0	118.95
6204-015-004	8659 CHESTNUT AVE	1	40.0	95.16
6204-015-005	8655 CHESTNUT AVE	1	40.0	95.16
6204-015-006	8649 CHESTNUT AVE	1	40.0	95.16
6204-015-007	8645 CHESTNUT AVE	1	60.0	142.73
6204-015-008	8637 CHESTNUT AVE	1	60.0	142.73
6204-015-009	8633 CHESTNUT AVE	1	40.0	95.16
6204-015-010	8629 CHESTNUT AVE	1	40.0	95.16
6204-015-011	8625 CHESTNUT AVE	1	40.0	95.16
6204-015-012	8621 CHESTNUT AVE	1	40.0	95.16
6204-015-013	8617 CHESTNUT AVE	1	40.0	95.16
6204-015-014	8615 CHESTNUT AVE	1	40.0	95.16
6204-015-016	2920 ARDMORE AVE	1	45.0	107.05
6204-015-017	2916 ARDMORE AVE	1	45.0	107.05
6204-015-018	2912 ARDMORE AVE	1	45.0	107.05
6204-015-019	2906 ARDMORE AVE	1	45.0	107.05
6204-015-020	2900 ARDMORE AVE	1	60.0	142.73
6204-015-021	8614 MOUNTAIN VIEW AVE	1	60.0	142.73
6204-015-022	8618 MOUNTAIN VIEW AVE	1	60.0	142.73

APN	Situs Address	Zone	Front Feet	Charge
6204-015-023	8626 MOUNTAIN VIEW AVE	1	40.0	95.16
6204-015-024	8630 MOUNTAIN VIEW AVE	1	40.0	95.16
6204-015-025	8634 MOUNTAIN VIEW AVE	1	40.0	95.16
6204-015-026	8636 MOUNTAIN VIEW AVE	1	40.0	95.16
6204-015-027	8640 MOUNTAIN VIEW AVE	1	40.0	95.16
6204-015-028	8644 MOUNTAIN VIEW AVE	1	40.0	95.16
6204-015-029	8648 MOUNTAIN VIEW AVE	1	40.0	95.16
6204-015-030	8656 MOUNTAIN VIEW AVE	1	80.0	190.31
6204-015-031	2907 LAUREL PL	1	60.0	142.73
6204-015-032	2909 LAUREL PL	1	45.0	107.05
6204-015-033	2913 LAUREL PL	1	45.0	107.05
6204-015-034	8601 CHESTNUT AVE	1	60.0	142.73
6204-015-035	8611 CHESTNUT AVE	1	40.0	95.16
6204-016-001	2927 FIRESTONE BLVD	1	120.0	285.47
6204-016-002	2911 FIRESTONE BLVD	1	54.0	128.46
6204-016-003	8840 LONG BEACH BLVD	1	63.0	149.87
6204-016-004	8824 LONG BEACH BLVD	1	96.0	228.37
6204-016-005	NO SITUS AVAILABLE	1	54.0	128.46
6204-016-009	2906 LAUREL PL	1	40.0	95.16
6204-016-010	NO SITUS AVAILABLE	1	40.0	95.16
6204-016-011	2914 LAUREL PL	1	40.0	95.16
6204-016-012	8685 CHESTNUT AVE	1	80.0	190.31
6204-016-013	8681 CHESTNUT AVE	1	40.0	95.16
6204-016-014	2920 LAUREL PL	1	35.0	83.26
6204-016-015	8677 CHESTNUT AVE	1	43.0	102.29
6204-016-018	2900 LAUREL PL	1	84.0	199.83
6204-016-019	8800 LONG BEACH BLVD	1	196.0	466.26
6204-017-003	8716 LONG BEACH BLVD	1	50.0	118.95
6204-017-004	NO SITUS AVAILABLE	1	50.0	118.95
6204-017-005	8700 LONG BEACH BLVD	1	96.0	228.37
6204-017-006	2818 ORCHARD PL	1	50.0	118.95
6204-017-010	8651 MOUNTAIN VIEW AVE	1	60.0	142.73
6204-017-011	8639 MOUNTAIN VIEW AVE	1	52.0	123.70
6204-017-012	8631 MOUNTAIN VIEW AVE	1	37.0	88.02
6204-017-013	8627 MOUNTAIN VIEW AVE	1	38.0	90.40
6204-017-014	8623 MOUNTAIN VIEW AVE	1	39.0	92.78
6204-017-015	8619 MOUNTAIN VIEW AVE	1	50.0	118.95
6204-017-016	2829 ORCHARD PL	1	70.0	166.52
6204-017-017	2823 ORCHARD PL	1	50.0	118.95
6204-017-018	2815 ORCHARD PL	1	60.0	142.73
6204-017-019	2811 ORCHARD PL NO B	1	50.0	118.95
6204-017-020	8638 LONG BEACH BLVD	1	198.0	471.02
6204-017-021	8605 MOUNTAIN VIEW AVE	1	75.0	178.42
6204-017-022	8611 MOUNTAIN VIEW AVE	1	45.0	107.05
6204-017-023	8615 MOUNTAIN VIEW AVE	1	44.0	104.67
6204-017-024	2852 ARDMORE AVE	1	60.0	142.73
6204-017-025	2844 ARDMORE AVE	1	60.0	142.73
6204-017-026	2838 ARDMORE AVE	1	50.0	118.95
6204-017-027	2834 ARDMORE AVE	1	60.0	142.73
6204-017-028	2828 ARDMORE AVE	1	45.0	107.05
6204-017-029	2824 ARDMORE AVE	1	55.0	130.84
6204-017-032	8600 LONG BEACH BLVD	1	96.0	228.37
6204-017-033	NO SITUS AVAILABLE	1	86.0	204.59
6204-017-034	8616 LONG BEACH BLVD	1	101.0	240.27
6204-017-036	NO SITUS AVAILABLE	1	196.48	467.41
6204-017-037	NO SITUS AVAILABLE	1	214.0	509.08
6204-018-001	8601 LONG BEACH BLVD	1	101.0	240.27
6204-018-002	8615 LONG BEACH BLVD	1	136.0	323.53
6204-018-003	2770 ARDMORE AVE	1	40.0	95.16

APN	Situs Address	Zone	Front Feet	Charge
6204-018-004	2766 ARDMORE AVE	1	40.0	95.16
6204-018-005	2762 ARDMORE AVE	1	48.0	114.19
6204-018-006	2758 ARDMORE AVE	1	48.0	114.19
6204-018-007	2752 ARDMORE AVE	1	48.0	114.19
6204-018-008	2748 ARDMORE AVE	1	48.0	114.19
6204-018-009	2742 ARDMORE AVE	1	48.0	114.19
6204-018-011	2730 ARDMORE AVE	1	60.0	142.73
6204-018-012	2724 ARDMORE AVE	1	60.0	142.73
6204-018-013	2718 ARDMORE AVE	1	70.0	166.52
6204-018-014	2701 ORCHARD PL	1	44.0	104.67
6204-018-015	2705 ORCHARD PL	1	81.0	192.69
6204-018-016	2717 ORCHARD PL	1	71.0	168.90
6204-018-017	2721 ORCHARD PL	1	35.0	83.26
6204-018-018	2725 ORCHARD PL	1	35.0	83.26
6204-018-019	2729 ORCHARD PL	1	50.0	118.95
6204-018-020	2733 ORCHARD PL	1	40.0	95.16
6204-018-021	2739 ORCHARD PL APT 000A	1	40.0	95.16
6204-018-022	2741 ORCHARD PL	1	40.0	95.16
6204-018-023	2745 ORCHARD PL	1	40.0	95.16
6204-018-024	2749 ORCHARD PL	1	40.0	95.16
6204-018-025	2751 ORCHARD PL	1	40.0	95.16
6204-018-026	2757 ORCHARD PL	1	40.0	95.16
6204-018-027	2761 ORCHARD PL	1	40.0	95.16
6204-018-028	2765 ORCHARD PL	1	40.0	95.16
6204-018-029	2769 ORCHARD PL	1	40.0	95.16
6204-018-030	2773 ORCHARD PL	1	40.0	95.16
6204-018-031	2777 ORCHARD PL	1	40.0	95.16
6204-018-032	NO SITUS AVAILABLE	1	50.0	118.95
6204-018-033	8627 LONG BEACH BLVD	1	50.0	118.95
6204-018-034	2781 ORCHARD PL	1	40.0	95.16
6204-018-035	8635 LONG BEACH BLVD	1	96.0	228.37
6204-018-041	2736 ARDMORE AVE	1	60.0	142.73
6204-019-001	8707 LONG BEACH BLVD	1	100.0	237.89
6204-019-002	8711 LONG BEACH BLVD	1	46.0	109.43
6204-019-003	8715 LONG BEACH BLVD	1	50.0	118.95
6204-019-004	2790 ORCHARD PL	1	40.0	95.16
6204-019-005	2786 ORCHARD PL	1	40.0	95.16
6204-019-006	2782 ORCHARD PL	1	40.0	95.16
6204-019-007	2776 ORCHARD PL	1	40.0	95.16
6204-019-008	2774 ORCHARD PL	1	40.0	95.16
6204-019-009	2770 ORCHARD PL	1	40.0	95.16
6204-019-010	2766 ORCHARD PL	1	40.0	95.16
6204-019-011	2762 ORCHARD PL	1	40.0	95.16
6204-019-012	2756 ORCHARD PL	1	40.0	95.16
6204-019-013	2752 ORCHARD PL	1	40.0	95.16
6204-019-014	2748 ORCHARD PL	1	40.0	95.16
6204-019-015	2744 ORCHARD PL	1	40.0	95.16
6204-019-016	2740 ORCHARD PL	1	40.0	95.16
6204-019-017	2736 ORCHARD PL	1	40.0	95.16
6204-019-018	2732 ORCHARD PL	1	40.0	95.16
6204-019-019	2728 ORCHARD PL	1	40.0	95.16
6204-019-020	2726 ORCHARD PL	1	40.0	95.16
6204-019-021	2722 ORCHARD PL	1	40.0	95.16
6204-019-022	2718 ORCHARD PL	1	40.0	95.16
6204-019-023	2714 ORCHARD PL	1	40.0	95.16
6204-019-024	2708 ORCHARD PL	1	40.0	95.16
6204-019-025	8700 SANTA FE AVE	1	60.0	142.73
6204-019-026	8714 SANTA FE AVE	1	45.0	107.05
6204-019-027	8730 SANTA FE AVE	1	80.0	190.31

APN	Situs Address	Zone	Front Feet	Charge
6204-019-028	2709 LAUREL PL	1	40.0	95.16
6204-019-029	2713 LAUREL PL	1	40.0	95.16
6204-019-030	2717 LAUREL PL	1	40.0	95.16
6204-019-031	2721 LAUREL PL	1	40.0	95.16
6204-019-032	2725 LAUREL PL	1	40.0	95.16
6204-019-033	2729 LAUREL PL	1	40.0	95.16
6204-019-034	2735 LAUREL PL	1	40.0	95.16
6204-019-035	2737 LAUREL PL	1	80.0	190.31
6204-019-036	2747 LAUREL PL	1	80.0	190.31
6204-019-039	2763 LAUREL PL	1	60.0	142.73
6204-019-040	2771 LAUREL PL	1	40.0	95.16
6204-019-041	2773 LAUREL PL	1	40.0	95.16
6204-019-042	2779 LAUREL PL	1	40.0	95.16
6204-019-043	2783 LAUREL PL	1	65.0	154.63
6204-019-046	8721 LONG BEACH BLVD	1	198.0	471.02
6204-019-047	2789 LAUREL PL	1	55.0	130.84
6204-019-048	2751 LAUREL PL	1	100.0	237.89
6204-020-001	2766 LAUREL PL	1	40.0	95.16
6204-020-002	2762 LAUREL PL	1	40.0	95.16
6204-020-003	2754 LAUREL PL	1	100.0	237.89
6204-020-004	2746 LAUREL PL	1	60.0	142.73
6204-020-005	2740 LAUREL PL	1	60.0	142.73
6204-020-010	2725 FIRESTONE BLVD	1	120.0	285.47
6204-020-013	2751 FIRESTONE BLVD	1	60.0	142.73
6204-020-015	2735 FIRESTONE BLVD	1	200.0	475.78
6204-020-016	2701 FIRESTONE BLVD	1	558.23	1,327.97
6204-020-017	2701 FIRESTONE BLVD	1	180.0	428.20
6204-021-005	2800 LAUREL PL	1	40.0	95.16
6204-021-006	2798 LAUREL PL	1	40.0	95.16
6204-021-007	2794 LAUREL PL	1	40.0	95.16
6204-021-008	2788 LAUREL PL APT 000B	1	40.0	95.16
6204-021-009	2784 LAUREL PL	1	40.0	95.16
6204-021-010	2780 LAUREL PL	1	40.0	95.16
6204-021-011	2774 LAUREL PL	1	82.0	195.07
6204-021-012	2770 LAUREL PL	1	38.0	90.40
6204-021-018	2801 FIRESTONE BLVD	1	120.0	285.47
6204-021-019	2811 FIRESTONE BLVD	1	143.0	340.18
6204-021-020	2781 FIRESTONE BLVD	1	240.0	570.94
6204-021-021	8801 LONG BEACH BLVD	1	196.43	467.29
6204-021-022	2761 FIRESTONE BLVD	1	120.0	285.47
6204-022-016	2801 WILLOW PL	1	40.0	95.16
6204-022-017	2805 WILLOW PL	1	40.0	95.16
6204-022-018	2809 WILLOW PL	1	40.0	95.16
6204-022-019	2815 WILLOW PL	1	40.0	95.16
6204-022-020	2819 WILLOW PL	1	40.0	95.16
6204-022-022	8935 LONG BEACH BLVD	1	93.0	221.24
6204-022-028	8925 LONG BEACH BLVD	1	280.26	666.71
6204-023-004	2742 FIRESTONE BLVD	1	60.0	142.73
6204-023-005	2732 FIRESTONE BLVD	1	120.0	285.47
6204-023-006	2722 FIRESTONE BLVD	1	60.0	142.73
6204-023-009	2701 WILLOW PL	1	38.0	90.40
6204-023-010	2705 WILLOW PL APT A	1	40.0	95.16
6204-023-011	2707 WILLOW PL	1	40.0	95.16
6204-023-012	2715 WILLOW PL	1	40.0	95.16
6204-023-013	2717 WILLOW PL	1	40.0	95.16
6204-023-014	2721 WILLOW PL	1	40.0	95.16
6204-023-015	2725 WILLOW PL	1	40.0	95.16
6204-023-016	2729 WILLOW PL	1	40.0	95.16
6204-023-017	2735 WILLOW PL	1	40.0	95.16

APN	Situs Address	Zone	Front Feet	Charge
6204-023-018	2737 WILLOW PL	1	40.0	95.16
6204-023-019	2743 WILLOW PL	1	40.0	95.16
6204-023-020	2747 WILLOW PL	1	40.0	95.16
6204-023-023	2702 FIRESTONE BLVD	1	192.0	456.75
6204-024-001	2768 WILLOW PL	1	40.0	95.16
6204-024-002	2764 WILLOW PL	1	40.0	95.16
6204-024-003	2760 WILLOW PL	1	40.0	95.16
6204-024-004	2756 WILLOW PL	1	40.0	95.16
6204-024-005	2752 WILLOW PL	1	40.0	95.16
6204-024-006	2748 WILLOW PL	1	40.0	95.16
6204-024-007	2744 WILLOW PL	1	40.0	95.16
6204-024-008	2740 WILLOW PL	1	40.0	95.16
6204-024-009	2736 WILLOW PL	1	40.0	95.16
6204-024-010	2732 WILLOW PL	1	40.0	95.16
6204-024-011	2728 WILLOW PL	1	40.0	95.16
6204-024-012	2724 WILLOW PL	1	40.0	95.16
6204-024-013	2720 WILLOW PL	1	40.0	95.16
6204-024-014	2716 WILLOW PL	1	40.0	95.16
6204-024-015	2712 WILLOW PL	1	40.0	95.16
6204-024-016	2710 WILLOW PL	1	40.0	95.16
6204-024-017	2708 WILLOW PL	1	62.0	147.49
6204-024-018	9016 SANTA FE AVE	1	47.0	111.81
6204-024-019	9018 SANTA FE AVE	1	54.0	128.46
6204-024-020	9024 SANTA FE AVE	1	54.0	128.46
6204-024-021	9028 SANTA FE AVE #B	1	53.0	126.08
6204-024-022	2715 GLENWOOD PL	1	40.0	95.16
6204-024-023	2719 GLENWOOD PL	1	40.0	95.16
6204-024-024	2723 GLENWOOD PL	1	40.0	95.16
6204-024-025	2727 GLENWOOD PL	1	40.0	95.16
6204-024-026	2731 GLENWOOD PL	1	40.0	95.16
6204-024-027	2735 GLENWOOD PL	1	40.0	95.16
6204-024-028	2739 GLENWOOD PL	1	40.0	95.16
6204-024-029	2741 GLENWOOD PL	1	40.0	95.16
6204-024-030	2745 GLENWOOD PL	1	40.0	95.16
6204-024-031	2749 GLENWOOD PL	1	40.0	95.16
6204-024-032	2753 GLENWOOD PL	1	40.0	95.16
6204-024-033	2757 GLENWOOD PL	1	40.0	95.16
6204-025-006	2822 WILLOW PL	1	50.0	118.95
6204-025-007	2818 WILLOW PL NO B	1	40.0	95.16
6204-025-008	2814 WILLOW PL	1	40.0	95.16
6204-025-009	2810 WILLOW PL	1	40.0	95.16
6204-025-010	2800 WILLOW PL	1	80.0	190.31
6204-025-011	2796 WILLOW PL UNIT C	1	40.0	95.16
6204-025-012	2792 WILLOW PL	1	40.0	95.16
6204-025-013	2788 WILLOW PL	1	40.0	95.16
6204-025-014	2784 WILLOW PL	1	40.0	95.16
6204-025-015	2780 WILLOW PL	1	40.0	95.16
6204-025-016	2776 WILLOW PL	1	40.0	95.16
6204-025-017	2772 WILLOW PL	1	40.0	95.16
6204-025-018	2763 GLENWOOD PL	1	40.0	95.16
6204-025-019	2767 GLENWOOD PL	1	80.0	190.31
6204-025-020	2775 GLENWOOD PL	1	40.0	95.16
6204-025-021	2779 GLENWOOD PL	1	40.0	95.16
6204-025-022	2783 GLENWOOD PL	1	40.0	95.16
6204-025-023	2787 GLENWOOD PL	1	40.0	95.16
6204-025-024	2791 GLENWOOD PL	1	80.0	190.31
6204-025-025	2799 GLENWOOD PL	1	40.0	95.16
6204-025-026	2803 GLENWOOD PL	1	40.0	95.16
6204-025-027	2807 GLENWOOD PL	1	40.0	95.16

APN	Situs Address	Zone	Front Feet	Charge
6204-025-028	2811 GLENWOOD PL	1	80.0	190.31
6204-025-029	2819 GLENWOOD PL	1	40.0	95.16
6204-025-030	2821 GLENWOOD PL	1	40.0	95.16
6204-025-031	2823 GLENWOOD PL	1	40.0	95.16
6204-025-032	2831 GLENWOOD PL	1	40.0	95.16
6204-025-036	9037 LONG BEACH BLVD	1	51.0	121.32
6204-025-037	9029 LONG BEACH BLVD	1	42.0	99.91
6204-025-038	2835 GLENWOOD PL	1	40.0	95.16
6204-025-039	9019 LONG BEACH BLVD	1	123.0	292.60
6204-025-042	2826 WILLOW PL	1	70.0	166.52
6204-026-007	2834 GLENWOOD PL	1	40.0	95.16
6204-026-009	2824 GLENWOOD PL	1	65.0	154.63
6204-026-011	2810 GLENWOOD PL	1	80.0	190.31
6204-026-012	2806 GLENWOOD PL	1	50.0	118.95
6204-026-013	2800 GLENWOOD PL	1	35.0	83.26
6204-026-032	9121 LONG BEACH BLVD	1	52.0	123.70
6204-026-037	2804 GLENWOOD PL	1	35.0	83.26
6204-026-040	2786 GLENWOOD PL	1	40.0	95.16
6204-026-041	2792 GLENWOOD PL	1	40.0	95.16
6204-026-042	2818 GLENWOOD PL UNIT B C	1	40.0	95.16
6204-026-043	2830 GLENWOOD PL	1	55.0	130.84
6204-026-044	2790 GLENWOOD PL	1	40.0	95.16
6204-026-045	NO SITUS AVAILABLE	1	187.0	444.85
6204-026-046	NO SITUS AVAILABLE	1	80.0	190.31
6204-026-279	NO SITUS AVAILABLE	1	16.0	38.06
6204-026-281	NO SITUS AVAILABLE	1	117.93	280.54
6204-026-282	NO SITUS AVAILABLE	1	120.01	285.49
6204-027-002	2776 GLENWOOD PL	1	40.0	95.16
6204-027-004	2770 GLENWOOD PL	1	40.0	95.16
6204-027-007	2758 GLENWOOD PL	1	40.0	95.16
6204-027-009	2746 GLENWOOD PL	1	40.0	95.16
6204-027-011	2738 GLENWOOD PL	1	40.0	95.16
6204-027-013	2724 GLENWOOD PL	1	40.0	95.16
6204-027-014	2720 GLENWOOD PL	1	40.0	95.16
6204-027-018	2724 GLENWOOD PL	1	35.0	83.26
6204-027-038	2782 GLENWOOD PL	1	40.0	95.16
6204-027-040	2768 GLENWOOD PL	1	40.0	95.16
6204-027-041	2762 GLENWOOD PL	1	40.0	95.16
6204-027-042	2750 GLENWOOD PL	1	80.0	190.31
6204-027-043	2742 GLENWOOD PL	1	40.0	95.16
6204-027-044	2730 GLENWOOD PL	1	120.0	285.47
6204-027-045	2702 GLENWOOD PL	1	152.0	361.59
6204-027-046	2774 GLENWOOD PL	1	40.0	95.16
6204-027-047	2774 GLENWOOD PL	1	40.0	95.16
6204-027-276	NO SITUS AVAILABLE	1	40.0	95.16
6204-027-277	NO SITUS AVAILABLE	1	120.01	285.49
6204-028-023	2552 GLENWOOD PL	1	50.0	118.95
6204-028-024	9007 SANTA FE AVE	1	50.0	118.95
6204-028-025	9013 SANTA FE AVE	1	71.0	168.90
6204-028-049	2402 GLENWOOD PL	1	50.0	118.95
6204-028-050	2406 GLENWOOD PL	1	50.0	118.95
6204-028-051	2412 GLENWOOD PL	1	50.0	118.95
6204-028-052	2418 GLENWOOD PL	1	50.0	118.95
6204-028-053	2422 GLENWOOD PL	1	50.0	118.95
6204-028-054	2428 GLENWOOD PL	1	50.0	118.95
6204-028-055	2432 GLENWOOD PL	1	50.0	118.95
6204-028-056	2438 GLENWOOD PL	1	50.0	118.95
6204-028-057	2444 GLENWOOD PL	1	50.0	118.95
6204-028-058	2448 GLENWOOD PL	1	50.0	118.95

APN	Situs Address	Zone	Front Feet	Charge
6204-028-059	2454 GLENWOOD PL	1	50.0	118.95
6204-028-060	2458 GLENWOOD PL	1	50.0	118.95
6204-028-061	2500 GLENWOOD PL	1	50.0	118.95
6204-028-062	2506 GLENWOOD PL	1	50.0	118.95
6204-028-063	2510 GLENWOOD PL	1	50.0	118.95
6204-028-064	2514 GLENWOOD PL	1	50.0	118.95
6204-028-065	2520 GLENWOOD PL	1	50.0	118.95
6204-028-066	2524 GLENWOOD PL	1	50.0	118.95
6204-028-067	2530 GLENWOOD PL	1	50.0	118.95
6204-028-068	2534 GLENWOOD PL	1	50.0	118.95
6204-028-069	2540 GLENWOOD PL	1	50.0	118.95
6204-028-070	2544 GLENWOOD PL	1	50.0	118.95
6204-028-270	NO SITUS AVAILABLE	1	118.0	280.71
6204-028-271	NO SITUS AVAILABLE	1	118.0	280.71
6204-029-005	8915 SANTA FE AVE	1	50.0	118.95
6204-029-006	8919 SANTA FE AVE	1	50.0	118.95
6204-029-007	8925 SANTA FE AVE	1	50.0	118.95
6204-029-008	8929 SANTA FE AVE	1	50.0	118.95
6204-029-009	8935 SANTA FE AVE	1	50.0	118.95
6204-029-010	8941 SANTA FE AVE	1	50.0	118.95
6204-029-011	8945 SANTA FE AVE	1	50.0	118.95
6204-029-012	8949 SANTA FE AVE	1	50.0	118.95
6204-029-013	8955 SANTA FE AVE APT 0003	1	50.0	118.95
6204-029-014	8959 SANTA FE AVE	1	50.0	118.95
6204-029-015	2553 GLENWOOD PL	1	51.0	121.32
6204-029-016	8978 TOPE AVE	1	73.0	173.66
6204-029-017	8972 TOPE AVE	1	50.0	118.95
6204-029-018	8966 TOPE AVE	1	50.0	118.95
6204-029-019	8962 TOPE AVE	1	50.0	118.95
6204-029-020	8956 TOPE AVE	1	50.0	118.95
6204-029-021	8952 TOPE AVE	1	50.0	118.95
6204-029-022	8948 TOPE AVE	1	50.0	118.95
6204-029-023	8942 TOPE AVE	1	50.0	118.95
6204-029-024	8938 TOPE AVE	1	50.0	118.95
6204-029-025	8932 TOPE AVE	1	50.0	118.95
6204-029-026	8928 TOPE AVE	1	50.0	118.95
6204-029-027	8918 TOPE AVE	1	99.0	235.51
6204-029-028	2600 FIRESTONE BLVD	1	244.0	580.45
6204-030-006	8905 TOPE AVE	1	101.0	240.27
6204-030-007	8919 TOPE AVE	1	50.0	118.95
6204-030-008	8925 TOPE AVE	1	50.0	118.95
6204-030-009	8927 TOPE AVE	1	50.0	118.95
6204-030-010	8933 TOPE AVE	1	50.0	118.95
6204-030-011	8939 TOPE AVE	1	50.0	118.95
6204-030-012	8943 TOPE AVE	1	50.0	118.95
6204-030-013	8947 TOPE AVE	1	50.0	118.95
6204-030-014	8953 TOPE AVE	1	50.0	118.95
6204-030-015	8959 TOPE AVE	1	50.0	118.95
6204-030-016	8963 TOPE AVE	1	50.0	118.95
6204-030-017	8969 TOPE AVE	1	50.0	118.95
6204-030-018	8975 TOPE AVE	1	57.0	135.60
6204-030-019	8932 FIRESTONE PLZ	1	62.0	147.49
6204-030-020	8926 FIRESTONE PLZ	1	50.0	118.95
6204-030-021	8922 FIRESTONE PLZ	1	50.0	118.95
6204-030-022	8918 FIRESTONE PLZ	1	50.0	118.95
6204-030-023	8912 FIRESTONE PLZ	1	50.0	118.95
6204-030-024	8906 FIRESTONE PLZ	1	50.0	118.95
6204-030-025	8902 FIRESTONE PLZ	1	50.0	118.95
6204-030-026	8848 FIRESTONE PLZ	1	50.0	118.95

APN	Situs Address	Zone	Front Feet	Charge
6204-030-027	8844 FIRESTONE PLZ	1	50.0	118.95
6204-030-028	8838 FIRESTONE PLZ	1	50.0	118.95
6204-030-029	8834 FIRESTONE PLZ	1	50.0	118.95
6204-030-030	8830 FIRESTONE PLZ	1	50.0	118.95
6204-030-031	8822 FIRESTONE PLZ	1	87.0	206.96
6204-030-032	2500 FIRESTONE BLVD	1	328.0	780.28
6204-031-001	2440 FIRESTONE BLVD	1	219.0	520.98
6204-031-002	8815 FIRESTONE PLZ	1	41.0	97.53
6204-031-003	8819 FIRESTONE PLZ	1	50.0	118.95
6204-031-004	8825 FIRESTONE PLZ	1	50.0	118.95
6204-031-005	8829 FIRESTONE PLZ	1	50.0	118.95
6204-031-006	8835 FIRESTONE PLZ	1	50.0	118.95
6204-031-007	8839 FIRESTONE PLZ	1	50.0	118.95
6204-031-008	8845 FIRESTONE PLZ	1	50.0	118.95
6204-031-009	8851 FIRESTONE PLZ	1	50.0	118.95
6204-031-010	8901 FIRESTONE PLZ	1	50.0	118.95
6204-031-011	8909 FIRESTONE PLZ	1	50.0	118.95
6204-031-012	8915 FIRESTONE PLZ	1	50.0	118.95
6204-031-013	8919 FIRESTONE PLZ	1	50.0	118.95
6204-031-014	8923 FIRESTONE PLZ	1	50.0	118.95
6204-031-015	8931 FIRESTONE PLZ	1	80.0	190.31
6204-031-016	8944 BEAUDINE AVE	1	44.0	104.67
6204-031-017	8940 BEAUDINE AVE	1	50.0	118.95
6204-031-018	8936 BEAUDINE AVE	1	50.0	118.95
6204-031-019	8930 BEAUDINE AVE	1	50.0	118.95
6204-031-020	8926 BEAUDINE AVE	1	50.0	118.95
6204-031-021	8922 BEAUDINE AVE	1	50.0	118.95
6204-031-022	8914 BEAUDINE AVE	1	50.0	118.95
6204-031-023	8910 BEAUDINE AVE	1	50.0	118.95
6204-031-024	8906 BEAUDINE AVE	1	50.0	118.95
6204-031-025	8900 BEAUDINE AVE	1	50.0	118.95
6204-031-026	8840 BEAUDINE AVE	1	50.0	118.95
6204-031-027	8836 BEAUDINE AVE	1	50.0	118.95
6204-031-028	8830 BEAUDINE AVE	1	50.0	118.95
6204-031-029	8826 BEAUDINE AVE	1	50.0	118.95
6204-031-030	8818 BEAUDINE AVE	1	97.0	230.75
6204-032-001	2400 FIRESTONE BLVD	1	257.0	611.38
6204-032-002	8813 BEAUDINE AVE	1	33.0	78.50
6204-032-003	8819 BEAUDINE AVE	1	50.0	118.95
6204-032-004	8823 BEAUDINE AVE	1	50.0	118.95
6204-032-005	8825 BEAUDINE AVE	1	50.0	118.95
6204-032-006	8831 BEAUDINE AVE	1	50.0	118.95
6204-032-007	8835 BEAUDINE AVE	1	50.0	118.95
6204-032-008	8843 BEAUDINE AVE	1	50.0	118.95
6204-032-009	8901 BEAUDINE AVE	1	50.0	118.95
6204-032-010	8907 BEAUDINE AVE	1	50.0	118.95
6204-032-011	8911 BEAUDINE AVE	1	50.0	118.95
6204-032-012	8917 BEAUDINE AVE	1	50.0	118.95
6204-032-013	8923 BEAUDINE AVE	1	50.0	118.95
6204-032-014	8927 BEAUDINE AVE	1	50.0	118.95
6204-032-015	8933 BEAUDINE AVE	1	50.0	118.95
6204-032-016	8939 BEAUDINE AVE	1	50.0	118.95
6204-032-017	8943 BEAUDINE AVE	1	60.0	142.73
6204-032-018	8936 CALDEN AVE	1	59.0	140.36
6204-032-019	8932 CALDEN AVE	1	50.0	118.95
6204-032-020	8926 CALDEN AVE	1	50.0	118.95
6204-032-021	8924 CALDEN AVE	1	50.0	118.95
6204-032-022	8916 CALDEN AVE	1	50.0	118.95
6204-032-023	8912 CALDEN AVE	1	50.0	118.95

APN	Situs Address	Zone	Front Feet	Charge
6204-032-024	8906 CALDEN AVE	1	50.0	118.95
6204-032-025	8904 CALDEN AVE	1	50.0	118.95
6204-032-026	8856 CALDEN AVE	1	50.0	118.95
6204-032-027	8850 CALDEN AVE	1	50.0	118.95
6204-032-028	8846 CALDEN AVE	1	50.0	118.95
6204-032-029	8840 CALDEN AVE	1	50.0	118.95
6204-032-030	8834 CALDEN AVE	1	50.0	118.95
6204-032-031	8830 CALDEN AVE	1	50.0	118.95
6204-032-032	8826 CALDEN AVE	1	50.0	118.95
6204-032-033	8818 CALDEN AVE	1	95.0	226.00
6204-033-009	2340 FIRESTONE BLVD	1	360.0	856.40
6204-033-017	2405 SOUTHERN AVE	1	202.9	482.68
6204-033-020	NO SITUS AVAILABLE	1	828.75	1,971.51
6204-033-270	NO SITUS AVAILABLE	1	243.7	579.74
6204-034-002	2323 FIRESTONE BLVD	1	682.0	1,622.41
6205-001-001	2741 IOWA AVE	1	40.0	95.16
6205-001-002	2745 IOWA AVE	1	40.0	95.16
6205-001-003	2747 IOWA AVE	1	40.0	95.16
6205-001-004	2803 IOWA AVE	1	40.0	95.16
6205-001-005	2807 IOWA AVE	1	40.0	95.16
6205-001-006	2813 IOWA AVE	1	40.0	95.16
6205-001-007	2817 IOWA AVE	1	60.0	142.73
6205-001-008	2823 IOWA AVE	1	60.0	142.73
6205-001-009	2827 IOWA AVE	1	40.0	95.16
6205-001-010	2831 IOWA AVE	1	40.0	95.16
6205-001-011	2833 IOWA AVE	1	40.0	95.16
6205-001-012	2841 IOWA AVE	1	50.0	118.95
6205-001-013	9219 STANFORD AVE	1	40.0	95.16
6205-001-014	9215 STANFORD AVE	1	45.0	107.05
6205-001-015	9211 STANFORD AVE	1	40.0	95.16
6205-001-016	NO SITUS AVAILABLE	1	40.0	95.16
6205-001-017	9207 STANFORD AVE	1	40.0	95.16
6205-001-018	2840 SOUTHERN AVE	1	46.0	109.43
6205-001-019	2836 SOUTHERN AVE	1	37.0	88.02
6205-001-020	2832 SOUTHERN AVE	1	37.0	88.02
6205-001-021	2828 SOUTHERN AVE	1	40.0	95.16
6205-001-022	2824 SOUTHERN AVE	1	40.0	95.16
6205-001-023	2820 SOUTHERN AVE	1	40.0	95.16
6205-001-024	2816 SOUTHERN AVE	1	60.0	142.73
6205-001-025	2808 SOUTHERN AVE C	1	60.0	142.73
6205-001-026	2804 SOUTHERN AVE	1	40.0	95.16
6205-001-027	2800 SOUTHERN AVE	1	40.0	95.16
6205-001-028	2796 SOUTHERN AVE	1	40.0	95.16
6205-001-029	2792 SOUTHERN AVE	1	40.0	95.16
6205-001-030	2790 SOUTHERN AVE	1	40.0	95.16
6205-001-031	2786 SOUTHERN AVE UNIT A	1	40.0	95.16
6205-002-001	2746 SOUTHERN AVE	1	55.0	130.84
6205-002-002	2738 SOUTHERN AVE	1	65.0	154.63
6205-002-003	2734 SOUTHERN AVE	1	40.0	95.16
6205-002-004	2730 SOUTHERN AVE # A-D	1	40.0	95.16
6205-002-005	2726 SOUTHERN AVE	1	40.0	95.16
6205-002-006	2720 SOUTHERN AVE	1	45.0	107.05
6205-002-007	2712 SOUTHERN AVE	1	75.0	178.42
6205-002-011	2700 SOUTHERN AVE	1	60.0	142.73
6205-002-013	9232 TRUBA AVE	1	60.0	142.73
6205-002-014	2615 IOWA AVE	1	60.0	142.73
6205-002-015	2619 IOWA AVE	1	40.0	95.16
6205-002-016	2623 IOWA AVE	1	40.0	95.16
6205-002-017	2627 IOWA AVE	1	40.0	95.16

APN	Situs Address	Zone	Front Feet	Charge
6205-002-018	2631 IOWA AVE	1	40.0	95.16
6205-002-019	2635 IOWA AVE	1	40.0	95.16
6205-002-020	2639 IOWA AVE	1	40.0	95.16
6205-002-021	2643 IOWA AVE	1	40.0	95.16
6205-002-022	2647 IOWA AVE	1	40.0	95.16
6205-002-023	2701 IOWA AVE	1	40.0	95.16
6205-002-024	2703 IOWA AVE	1	40.0	95.16
6205-002-025	2709 IOWA AVE	1	40.0	95.16
6205-002-026	2713 IOWA AVE	1	40.0	95.16
6205-002-027	2715 IOWA AVE	1	40.0	95.16
6205-002-028	2719 IOWA AVE	1	40.0	95.16
6205-002-029	2725 IOWA AVE	1	40.0	95.16
6205-002-030	2729 IOWA AVE	1	30.0	71.37
6205-002-031	2731 IOWA AVE	1	30.0	71.37
6205-002-032	2733 IOWA AVE	1	60.0	142.73
6205-002-033	2780 SOUTHERN AVE	1	40.0	95.16
6205-002-034	2776 SOUTHERN AVE	1	40.0	95.16
6205-002-035	2772 SOUTHERN AVE UNIT A	1	40.0	95.16
6205-002-036	2768 SOUTHERN AVE	1	40.0	95.16
6205-002-037	2764 SOUTHERN AVE	1	40.0	95.16
6205-002-038	2760 SOUTHERN AVE	1	40.0	95.16
6205-002-039	2756 SOUTHERN AVE	1	40.0	95.16
6205-002-040	2752 SOUTHERN AVE	1	40.0	95.16
6205-002-041	2748 SOUTHERN AVE	1	40.0	95.16
6205-002-042	2708 SOUTHERN AVE	1	60.0	142.73
6205-002-043	9206 TRUBA AVE	1	50.0	118.95
6205-003-001	2700 IOWA AVE	1	60.0	142.73
6205-003-002	2642 IOWA AVE	1	60.0	142.73
6205-003-004	2632 IOWA AVE	1	40.0	95.16
6205-003-005	2628 IOWA AVE	1	40.0	95.16
6205-003-006	2624 IOWA AVE	1	40.0	95.16
6205-003-007	2620 IOWA AVE	1	40.0	95.16
6205-003-008	2618 IOWA AVE	1	40.0	95.16
6205-003-009	2614 IOWA AVE	1	40.0	95.16
6205-003-010	2606 IOWA AVE UNIT A	1	40.0	95.16
6205-003-011	2603 ILLINOIS AVE	1	40.0	95.16
6205-003-012	2611 ILLINOIS AVE	1	40.0	95.16
6205-003-013	2615 ILLINOIS AVE	1	40.0	95.16
6205-003-014	2619 ILLINOIS AVE	1	40.0	95.16
6205-003-015	2623 ILLINOIS AVE	1	40.0	95.16
6205-003-016	2627 ILLINOIS AVE	1	40.0	95.16
6205-003-017	2631 ILLINOIS AVE	1	40.0	95.16
6205-003-018	2635 ILLINOIS AVE	1	40.0	95.16
6205-003-019	2639 ILLINOIS AVE	1	40.0	95.16
6205-003-020	2643 ILLINOIS AVE	1	40.0	95.16
6205-003-021	2647 ILLINOIS AVE	1	40.0	95.16
6205-003-022	2701 ILLINOIS AVE	1	40.0	95.16
6205-003-023	2705 ILLINOIS AVE	1	40.0	95.16
6205-003-024	2707 ILLINOIS AVE	1	40.0	95.16
6205-003-039	2708 IOWA AVE	1	40.0	95.16
6205-003-040	2704 IOWA AVE	1	40.0	95.16
6205-003-041	2610 IOWA AVE	1	40.0	95.16
6205-003-042	2638 IOWA AVE	1	40.0	95.16
6205-005-001	2727 OHIO AVE	1	40.0	95.16
6205-005-002	2733 OHIO AVE	1	40.0	95.16
6205-005-003	2737 OHIO AVE	1	40.0	95.16
6205-005-004	2741 OHIO AVE	1	40.0	95.16
6205-005-005	2745 OHIO AVE	1	40.0	95.16
6205-005-006	2801 OHIO AVE	1	40.0	95.16

APN	Situs Address	Zone	Front Feet	Charge
6205-005-007	2803 OHIO AVE	1	40.0	95.16
6205-005-008	2805 OHIO AVE	1	40.0	95.16
6205-005-009	2811 OHIO AVE	1	40.0	95.16
6205-005-010	2815 OHIO AVE	1	40.0	95.16
6205-005-012	2829 OHIO AVE	1	40.0	95.16
6205-005-013	2833 OHIO AVE	1	40.0	95.16
6205-005-014	2835 OHIO AVE	1	40.0	95.16
6205-005-015	9437 STANFORD AVE	1	50.0	118.95
6205-005-016	9433 STANFORD AVE	1	43.0	102.29
6205-005-017	9429 STANFORD AVE	1	43.0	102.29
6205-005-018	9419 STANFORD AVE	1	43.0	102.29
6205-005-019	9413 STANFORD AVE	1	43.0	102.29
6205-005-020	9407 STANFORD AVE	1	50.0	118.95
6205-005-021	2836 ILLINOIS AVE	1	40.0	95.16
6205-005-022	2830 ILLINOIS AVE	1	40.0	95.16
6205-005-023	2826 ILLINOIS AVE	1	40.0	95.16
6205-005-024	2820 ILLINOIS AVE	1	60.0	142.73
6205-005-025	2814 ILLINOIS AVE	1	60.0	142.73
6205-005-026	2808 ILLINOIS AVE	1	80.0	190.31
6205-005-027	2744 ILLINOIS AVE	1	40.0	95.16
6205-005-028	2742 ILLINOIS AVE	1	60.0	142.73
6205-005-029	2740 ILLINOIS AVE	1	60.0	142.73
6205-005-030	2736 ILLINOIS AVE	1	40.0	95.16
6205-005-031	2732 ILLINOIS AVE	1	40.0	95.16
6205-005-032	2728 ILLINOIS AVE	1	40.0	95.16
6205-005-033	2821 OHIO AVE	1	40.0	95.16
6205-005-034	2825 OHIO AVE	1	40.0	95.16
6205-006-001	2698 ILLINOIS AVE	1	80.0	190.31
6205-006-002	2640 ILLINOIS AVE	1	40.0	95.16
6205-006-003	2638 ILLINOIS AVE	1	40.0	95.16
6205-006-004	2634 ILLINOIS AVE	1	40.0	95.16
6205-006-005	2630 ILLINOIS AVE	1	40.0	95.16
6205-006-006	2626 ILLINOIS AVE	1	40.0	95.16
6205-006-007	2622 ILLINOIS AVE	1	40.0	95.16
6205-006-008	2618 ILLINOIS AVE	1	40.0	95.16
6205-006-009	2614 ILLINOIS AVE	1	40.0	95.16
6205-006-010	2610 ILLINOIS AVE	1	40.0	95.16
6205-006-011	2602 ILLINOIS AVE	1	40.0	95.16
6205-006-012	2603 OHIO AVE	1	40.0	95.16
6205-006-013	2611 OHIO AVE	1	40.0	95.16
6205-006-014	2615 OHIO AVE	1	40.0	95.16
6205-006-015	2617 OHIO AVE	1	40.0	95.16
6205-006-016	2621 OHIO AVE	1	40.0	95.16
6205-006-017	2625 OHIO AVE	1	40.0	95.16
6205-006-018	2631 OHIO AVE	1	40.0	95.16
6205-006-019	2635 OHIO AVE	1	40.0	95.16
6205-006-020	2637 OHIO AVE	1	40.0	95.16
6205-006-021	2643 OHIO AVE	1	120.0	285.47
6205-006-022	2703 OHIO AVE	1	40.0	95.16
6205-006-023	2709 OHIO AVE	1	40.0	95.16
6205-006-024	2711 OHIO AVE	1	40.0	95.16
6205-006-025	2715 OHIO AVE	1	40.0	95.16
6205-006-026	2719 OHIO AVE	1	40.0	95.16
6205-006-027	2725 OHIO AVE	1	40.0	95.16
6205-006-028	2724 ILLINOIS AVE	1	40.0	95.16
6205-006-029	2720 ILLINOIS AVE	1	40.0	95.16
6205-006-030	2716 ILLINOIS AVE	1	40.0	95.16
6205-006-031	2710 ILLINOIS AVE	1	40.0	95.16
6205-006-032	2706 ILLINOIS AVE	1	40.0	95.16

APN	Situs Address	Zone	Front Feet	Charge
6205-006-033	2702 ILLINOIS AVE	1	40.0	95.16
6205-007-001	2700 OHIO AVE	1	60.0	142.73
6205-007-002	2640 OHIO AVE	1	60.0	142.73
6205-007-003	2634 OHIO AVE	1	40.0	95.16
6205-007-004	2630 OHIO AVE	1	40.0	95.16
6205-007-005	2628 OHIO AVE	1	40.0	95.16
6205-007-006	2626 OHIO AVE	1	40.0	95.16
6205-007-007	2622 OHIO AVE	1	40.0	95.16
6205-007-008	2616 OHIO AVE	1	40.0	95.16
6205-007-009	2612 OHIO AVE	1	45.0	107.05
6205-007-010	2606 OHIO AVE	1	75.0	178.42
6205-007-011	9518 TRUBA AVE	1	60.0	142.73
6205-007-012	2607 KANSAS AVE	1	40.0	95.16
6205-007-013	2611 KANSAS AVE	1	40.0	95.16
6205-007-014	2615 KANSAS AVE	1	40.0	95.16
6205-007-015	2617 KANSAS AVE	1	40.0	95.16
6205-007-016	2623 KANSAS AVE	1	40.0	95.16
6205-007-017	2627 KANSAS AVE	1	40.0	95.16
6205-007-018	2631 KANSAS AVE	1	40.0	95.16
6205-007-019	2635 KANSAS AVE	1	40.0	95.16
6205-007-020	2639 KANSAS AVE	1	40.0	95.16
6205-007-021	2643 KANSAS AVE	1	40.0	95.16
6205-007-022	2647 KANSAS AVE	1	40.0	95.16
6205-007-023	2701 KANSAS AVE	1	40.0	95.16
6205-007-024	2705 KANSAS AVE	1	40.0	95.16
6205-007-025	2709 KANSAS AVE	1	40.0	95.16
6205-007-026	2713 KANSAS AVE	1	40.0	95.16
6205-007-027	2715 KANSAS AVE	1	40.0	95.16
6205-007-028	2719 KANSAS AVE	1	40.0	95.16
6205-007-029	2723 KANSAS AVE	1	40.0	95.16
6205-007-030	2724 OHIO AVE	1	40.0	95.16
6205-007-031	2720 OHIO AVE	1	40.0	95.16
6205-007-032	2718 OHIO AVE	1	40.0	95.16
6205-007-033	2710 OHIO AVE	1	40.0	95.16
6205-007-034	2708 OHIO AVE	1	40.0	95.16
6205-007-035	2704 OHIO AVE	1	40.0	95.16
6205-008-001	2727 KANSAS AVE	1	40.0	95.16
6205-008-002	2733 KANSAS AVE	1	40.0	95.16
6205-008-003	2737 KANSAS AVE	1	40.0	95.16
6205-008-004	2741 KANSAS AVE	1	40.0	95.16
6205-008-005	2743 KANSAS AVE APT 000A	1	40.0	95.16
6205-008-006	2747 KANSAS AVE	1	40.0	95.16
6205-008-007	2803 KANSAS AVE	1	40.0	95.16
6205-008-008	2809 KANSAS AVE	1	40.0	95.16
6205-008-009	2811 KANSAS AVE	1	40.0	95.16
6205-008-010	2815 KANSAS AVE	1	60.0	142.73
6205-008-011	2823 KANSAS AVE	1	60.0	142.73
6205-008-012	2829 KANSAS AVE	1	40.0	95.16
6205-008-013	2833 KANSAS AVE	1	40.0	95.16
6205-008-014	2837 KANSAS AVE	1	40.0	95.16
6205-008-015	2841 KANSAS AVE	1	40.0	95.16
6205-008-016	2845 KANSAS AVE	1	40.0	95.16
6205-008-017	2849 KANSAS AVE	1	40.0	95.16
6205-008-018	9519 STANFORD AVE	1	45.0	107.05
6205-008-019	2844 OHIO AVE	1	60.0	142.73
6205-008-020	2840 OHIO AVE	1	60.0	142.73
6205-008-021	2836 OHIO AVE	1	60.0	142.73
6205-008-022	2830 OHIO AVE	1	60.0	142.73
6205-008-023	2824 OHIO AVE	1	40.0	95.16

APN	Situs Address	Zone	Front Feet	Charge
6205-008-024	2820 OHIO AVE	1	40.0	95.16
6205-008-025	2816 OHIO AVE	1	40.0	95.16
6205-008-026	2812 OHIO AVE	1	40.0	95.16
6205-008-027	2808 OHIO AVE	1	40.0	95.16
6205-008-028	2804 OHIO AVE	1	40.0	95.16
6205-008-029	2800 OHIO AVE UNIT C	1	60.0	142.73
6205-008-030	2742 OHIO AVE	1	60.0	142.73
6205-008-031	2736 OHIO AVE	1	40.0	95.16
6205-008-032	2732 OHIO AVE	1	40.0	95.16
6205-008-033	2728 OHIO AVE	1	40.0	95.16
6205-009-001	2729 MISSOURI AVE	1	40.0	95.16
6205-009-002	2733 MISSOURI AVE	1	40.0	95.16
6205-009-003	2737 MISSOURI AVE	1	40.0	95.16
6205-009-004	2741 MISSOURI AVE	1	40.0	95.16
6205-009-005	2745 MISSOURI AVE	1	40.0	95.16
6205-009-006	2801 MISSOURI AVE	1	40.0	95.16
6205-009-007	2805 MISSOURI AVE	1	40.0	95.16
6205-009-008	2809 MISSOURI AVE	1	40.0	95.16
6205-009-009	2811 MISSOURI AVE	1	40.0	95.16
6205-009-010	2815 MISSOURI AVE	1	40.0	95.16
6205-009-011	2821 MISSOURI AVE UNIT B	1	40.0	95.16
6205-009-012	2825 MISSOURI AVE	1	40.0	95.16
6205-009-013	2829 MISSOURI AVE	1	40.0	95.16
6205-009-014	2833 MISSOURI AVE	1	40.0	95.16
6205-009-015	2837 MISSOURI AVE	1	40.0	95.16
6205-009-016	2841 MISSOURI AVE	1	40.0	95.16
6205-009-017	2845 MISSOURI AVE	1	40.0	95.16
6205-009-018	2849 MISSOURI AVE	1	40.0	95.16
6205-009-019	2848 KANSAS AVE	1	40.0	95.16
6205-009-020	2842 KANSAS AVE	1	40.0	95.16
6205-009-021	2840 KANSAS AVE	1	40.0	95.16
6205-009-022	2836 KANSAS AVE	1	40.0	95.16
6205-009-023	2830 KANSAS AVE	1	40.0	95.16
6205-009-024	2828 KANSAS AVE	1	40.0	95.16
6205-009-025	2824 KANSAS AVE	1	40.0	95.16
6205-009-026	2820 KANSAS AVE	1	40.0	95.16
6205-009-027	2816 KANSAS AVE	1	40.0	95.16
6205-009-028	2812 KANSAS AVE	1	40.0	95.16
6205-009-029	2808 KANSAS AVE	1	40.0	95.16
6205-009-030	2804 KANSAS AVE	1	40.0	95.16
6205-009-031	2800 KANSAS AVE	1	40.0	95.16
6205-009-032	2746 KANSAS AVE	1	40.0	95.16
6205-009-033	2742 KANSAS AVE	1	40.0	95.16
6205-009-034	2736 KANSAS AVE	1	40.0	95.16
6205-009-035	2730 KANSAS AVE	1	40.0	95.16
6205-009-036	2728 KANSAS AVE	1	40.0	95.16
6205-010-001	2700 KANSAS AVE	1	40.0	95.16
6205-010-002	2646 KANSAS AVE	1	40.0	95.16
6205-010-003	2642 KANSAS AVE	1	40.0	95.16
6205-010-004	2638 KANSAS AVE	1	40.0	95.16
6205-010-005	2634 KANSAS AVE	1	40.0	95.16
6205-010-006	2628 KANSAS AVE	1	40.0	95.16
6205-010-007	2626 KANSAS AVE	1	40.0	95.16
6205-010-008	2622 KANSAS AVE	1	40.0	95.16
6205-010-009	2618 KANSAS AVE	1	40.0	95.16
6205-010-016	9630 TRUBA AVE	1	60.0	142.73
6205-010-017	2607 MISSOURI AVE	1	60.0	142.73
6205-010-018	2619 MISSOURI AVE	1	40.0	95.16
6205-010-019	2623 MISSOURI AVE	1	40.0	95.16

APN	Situs Address	Zone	Front Feet	Charge
6205-010-020	2627 MISSOURI AVE	1	40.0	95.16
6205-010-021	2631 MISSOURI AVE	1	40.0	95.16
6205-010-022	2635 MISSOURI AVE	1	40.0	95.16
6205-010-023	2639 MISSOURI AVE	1	40.0	95.16
6205-010-024	2643 MISSOURI AVE	1	40.0	95.16
6205-010-025	2647 MISSOURI AVE	1	40.0	95.16
6205-010-026	2701 MISSOURI AVE	1	40.0	95.16
6205-010-027	2703 MISSOURI AVE	1	40.0	95.16
6205-010-028	2709 MISSOURI AVE	1	40.0	95.16
6205-010-029	2713 MISSOURI AVE	1	40.0	95.16
6205-010-030	2715 MISSOURI AVE	1	40.0	95.16
6205-010-031	2719 MISSOURI AVE	1	40.0	95.16
6205-010-032	2723 MISSOURI AVE	1	40.0	95.16
6205-010-033	2724 KANSAS AVE	1	40.0	95.16
6205-010-034	2718 KANSAS AVE	1	40.0	95.16
6205-010-035	2714 KANSAS AVE	1	40.0	95.16
6205-010-036	2712 KANSAS AVE	1	40.0	95.16
6205-010-037	2708 KANSAS AVE	1	40.0	95.16
6205-010-038	2704 KANSAS AVE	1	40.0	95.16
6205-010-040	2610 KANSAS AVE	1	40.0	95.16
6205-010-041	2614 KANSAS AVE	1	40.0	95.16
6205-010-042	2606 KANSAS AVE	1	40.0	95.16
6205-010-043	9622 TRUBA AVE	1	45.0	107.05
6205-011-001	2703 INDIANA AVE	1	40.0	95.16
6205-011-002	2709 INDIANA AVE	1	40.0	95.16
6205-011-003	2713 INDIANA AVE	1	40.0	95.16
6205-011-004	2717 INDIANA AVE	1	40.0	95.16
6205-011-005	2721 INDIANA AVE	1	40.0	95.16
6205-011-006	2725 INDIANA AVE	1	40.0	95.16
6205-011-007	2724 MISSOURI AVE	1	40.0	95.16
6205-011-008	2718 MISSOURI AVE	1	40.0	95.16
6205-011-009	2714 MISSOURI AVE	1	40.0	95.16
6205-011-010	2712 MISSOURI AVE	1	40.0	95.16
6205-011-011	2708 MISSOURI AVE	1	40.0	95.16
6205-011-012	2704 MISSOURI AVE	1	40.0	95.16
6205-011-013	2700 MISSOURI AVE	1	40.0	95.16
6205-011-014	2646 MISSOURI AVE	1	40.0	95.16
6205-011-015	2642 MISSOURI AVE	1	40.0	95.16
6205-011-016	2638 MISSOURI AVE	1	40.0	95.16
6205-011-017	2634 MISSOURI AVE	1	40.0	95.16
6205-011-018	2630 MISSOURI AVE	1	40.0	95.16
6205-011-019	2626 MISSOURI AVE	1	40.0	95.16
6205-011-020	2622 MISSOURI AVE	1	40.0	95.16
6205-011-021	2618 MISSOURI AVE	1	40.0	95.16
6205-011-022	2614 MISSOURI AVE	1	40.0	95.16
6205-011-023	2610 MISSOURI AVE	1	40.0	95.16
6205-011-024	2604 MISSOURI AVE	1	40.0	95.16
6205-011-025	9724 TRUBA AVE	1	40.0	95.16
6205-011-026	9728 TRUBA AVE	1	40.0	95.16
6205-011-027	2611 INDIANA AVE	1	55.0	130.84
6205-011-028	2615 INDIANA AVE	1	40.0	95.16
6205-011-029	2617 INDIANA AVE	1	40.0	95.16
6205-011-030	2623 INDIANA AVE	1	40.0	95.16
6205-011-031	2627 INDIANA AVE	1	40.0	95.16
6205-011-032	2633 INDIANA AVE	1	40.0	95.16
6205-011-033	2635 INDIANA AVE	1	40.0	95.16
6205-011-034	2637 INDIANA AVE	1	40.0	95.16
6205-011-035	2643 INDIANA AVE	1	40.0	95.16
6205-011-036	2647 INDIANA AVE	1	40.0	95.16

APN	Situs Address	Zone	Front Feet	Charge
6205-011-037	2701 INDIANA AVE	1	40.0	95.16
6205-012-001	2729 INDIANA AVE	1	40.0	95.16
6205-012-002	2733 INDIANA AVE	1	40.0	95.16
6205-012-003	2737 INDIANA AVE	1	40.0	95.16
6205-012-004	2741 INDIANA AVE	1	40.0	95.16
6205-012-005	2745 INDIANA AVE	1	40.0	95.16
6205-012-006	2749 INDIANA AVE	1	40.0	95.16
6205-012-008	2817 INDIANA AVE	1	40.0	95.16
6205-012-009	2819 INDIANA AVE	1	40.0	95.16
6205-012-010	2825 INDIANA AVE	1	40.0	95.16
6205-012-011	2829 INDIANA AVE	1	40.0	95.16
6205-012-012	2833 INDIANA AVE	1	40.0	95.16
6205-012-013	2837 INDIANA AVE	1	40.0	95.16
6205-012-014	2841 INDIANA AVE	1	40.0	95.16
6205-012-015	2845 INDIANA AVE	1	40.0	95.16
6205-012-016	2849 INDIANA AVE	1	40.0	95.16
6205-012-017	9715 STANFORD AVE	1	68.0	161.77
6205-012-018	9703 STANFORD AVE	1	68.0	161.77
6205-012-019	2836 MISSOURI AVE	1	40.0	95.16
6205-012-020	2832 MISSOURI AVE	1	40.0	95.16
6205-012-021	2828 MISSOURI AVE	1	40.0	95.16
6205-012-022	2824 MISSOURI AVE	1	40.0	95.16
6205-012-023	2820 MISSOURI AVE	1	40.0	95.16
6205-012-024	2816 MISSOURI AVE	1	40.0	95.16
6205-012-025	2812 MISSOURI AVE	1	40.0	95.16
6205-012-026	2808 MISSOURI AVE	1	40.0	95.16
6205-012-027	2806 MISSOURI AVE	1	40.0	95.16
6205-012-028	2746 MISSOURI AVE	1	40.0	95.16
6205-012-029	2742 MISSOURI AVE	1	40.0	95.16
6205-012-030	2738 MISSOURI AVE	1	40.0	95.16
6205-012-031	2734 MISSOURI AVE	1	40.0	95.16
6205-012-032	2730 MISSOURI AVE	1	40.0	95.16
6205-012-033	2728 MISSOURI AVE	1	40.0	95.16
6205-012-034	2803 INDIANA AVE	1	70.0	166.52
6205-012-035	2811 INDIANA AVE	1	50.0	118.95
6205-013-001	2719 NEBRASKA AVE	1	40.0	95.16
6205-013-003	2751 NEBRASKA AVE	1	40.0	95.16
6205-013-004	2757 NEBRASKA AVE	1	40.0	95.16
6205-013-005	2761 NEBRASKA AVE	1	40.0	95.16
6205-013-006	2765 NEBRASKA AVE	1	40.0	95.16
6205-013-007	2801 NEBRASKA AVE	1	40.0	95.16
6205-013-008	2805 NEBRASKA AVE	1	40.0	95.16
6205-013-009	2807 NEBRASKA AVE	1	40.0	95.16
6205-013-010	2811 NEBRASKA AVE	1	40.0	95.16
6205-013-011	2817 NEBRASKA AVE	1	40.0	95.16
6205-013-012	2821 NEBRASKA AVE	1	50.0	118.95
6205-013-013	2831 NEBRASKA AVE	1	70.0	166.52
6205-013-014	9825 STANFORD AVE	1	40.0	95.16
6205-013-015	9815 STANFORD AVE	1	80.0	190.31
6205-013-016	9805 STANFORD AVE	1	55.0	130.84
6205-013-017	2840 INDIANA AVE	1	45.0	107.05
6205-013-018	2836 INDIANA AVE	1	40.0	95.16
6205-013-019	2834 INDIANA AVE	1	40.0	95.16
6205-013-020	2828 INDIANA AVE	1	40.0	95.16
6205-013-021	2824 INDIANA AVE	1	50.0	118.95
6205-013-022	2816 INDIANA AVE	1	70.0	166.52
6205-013-023	2810 INDIANA AVE	1	40.0	95.16
6205-013-024	2808 INDIANA AVE	1	40.0	95.16
6205-013-025	2804 INDIANA AVE	1	40.0	95.16

APN	Situs Address	Zone	Front Feet	Charge
6205-013-026	2748 INDIANA AVE	1	40.0	95.16
6205-013-027	2744 INDIANA AVE	1	40.0	95.16
6205-013-028	2740 INDIANA AVE APT 000A	1	40.0	95.16
6205-013-029	2736 INDIANA AVE	1	40.0	95.16
6205-013-030	2732 INDIANA AVE	1	40.0	95.16
6205-013-031	2728 INDIANA AVE	1	40.0	95.16
6205-013-032	2724 INDIANA AVE	1	40.0	95.16
6205-013-033	2720 INDIANA AVE	1	40.0	95.16
6205-013-034	2716 INDIANA AVE	1	40.0	95.16
6205-013-036	2731 NEBRASKA AVE	1	40.0	95.16
6205-013-037	2729 NEBRASKA AVE	1	40.0	95.16
6205-013-038	2717 NEBRASKA AVE	1	40.0	95.16
6205-013-039	2723 NEBRASKA AVE	1	40.0	95.16
6205-013-040	2747 NEBRASKA AVE	1	160.0	380.62
6205-014-001	2705 NEBRASKA AVE	1	40.0	95.16
6205-014-002	2709 NEBRASKA AVE	1	40.0	95.16
6205-014-003	2715 NEBRASKA AVE	1	40.0	95.16
6205-014-004	2712 INDIANA AVE	1	40.0	95.16
6205-014-005	2708 INDIANA AVE	1	40.0	95.16
6205-014-006	2704 INDIANA AVE	1	40.0	95.16
6205-014-007	2700 INDIANA AVE	1	40.0	95.16
6205-014-008	2648 INDIANA AVE	1	40.0	95.16
6205-014-009	2644 INDIANA AVE	1	40.0	95.16
6205-014-010	2638 INDIANA AVE	1	40.0	95.16
6205-014-011	2634 INDIANA AVE	1	40.0	95.16
6205-014-012	2630 INDIANA AVE	1	40.0	95.16
6205-014-013	2626 INDIANA AVE	1	40.0	95.16
6205-014-015	9802 TRUBA AVE	1	49.0	116.57
6205-014-016	9812 TRUBA AVE	1	41.0	97.53
6205-014-017	9818 TRUBA AVE	1	45.0	107.05
6205-014-018	2603 NEBRASKA AVE	1	40.0	95.16
6205-014-019	2611 NEBRASKA AVE	1	40.0	95.16
6205-014-020	2615 NEBRASKA AVE	1	40.0	95.16
6205-014-021	2617 NEBRASKA AVE	1	40.0	95.16
6205-014-022	2623 NEBRASKA AVE	1	80.0	190.31
6205-014-023	2629 NEBRASKA AVE	1	40.0	95.16
6205-014-024	2635 NEBRASKA AVE	1	40.0	95.16
6205-014-025	2639 NEBRASKA AVE	1	40.0	95.16
6205-014-026	2645 NEBRASKA AVE	1	60.0	142.73
6205-014-027	2701 NEBRASKA AVE	1	60.0	142.73
6205-014-028	2618 INDIANA AVE	1	40.0	95.16
6205-014-029	2622 INDIANA AVE	1	40.0	95.16
6205-015-001	2826 NEBRASKA AVE	1	129.0	306.88
6205-015-002	2820 NEBRASKA AVE A B & C	1	80.0	190.31
6205-015-004	2771 TWEEDY BLVD	1	120.0	285.47
6205-015-005	2765 TWEEDY BLVD	1	120.0	285.47
6205-015-009	2731 TWEEDY BLVD	1	80.0	190.31
6205-015-010	2725 TWEEDY BLVD	1	80.0	190.31
6205-015-011	2719 TWEEDY BLVD	1	120.0	285.47
6205-015-012	2714 NEBRASKA AVE	1	120.0	285.47
6205-015-013	2711 TWEEDY BLVD	1	160.0	380.62
6205-015-018	2639 TWEEDY BLVD	1	80.0	190.31
6205-015-019	2634 NEBRASKA AVE	1	160.0	380.62
6205-015-021	2624 NEBRASKA AVE	1	80.0	190.31
6205-015-022	2620 NEBRASKA AVE	1	80.0	190.31
6205-015-023	2618 NEBRASKA AVE	1	80.0	190.31
6205-015-024	2608 NEBRASKA AVE	1	90.0	214.10
6205-015-025	2600 NEBRASKA AVE	1	100.0	237.89
6205-015-030	2809 TWEEDY BLVD	1	240.0	570.94

APN	Situs Address	Zone	Front Feet	Charge
6205-016-002	2575 TWEEDY BLVD	1	80.0	190.31
6205-016-003	2567 TWEEDY BLVD	1	160.0	380.62
6205-016-004	2561 TWEEDY BLVD	1	160.0	380.62
6205-016-007	2545 TWEEDY BLVD	1	160.0	380.62
6205-016-010	2521 TWEEDY BLVD	1	180.0	428.20
6205-016-013	9854 ALAMEDA ST	1	140.0	333.05
6205-016-015	2555 TWEEDY BLVD	1	160.0	380.62
6205-016-016	2581 TWEEDY BLVD	1	124.0	294.98
6205-017-001	9815 TRUBA AVE	1	35.0	83.26
6205-017-002	9807 TRUBA AVE	1	40.0	95.16
6205-017-003	9803 TRUBA AVE	1	60.0	142.73
6205-017-004	2568 INDIANA AVE	1	60.0	142.73
6205-017-005	2562 INDIANA AVE	1	60.0	142.73
6205-017-006	2560 INDIANA AVE	1	40.0	95.16
6205-017-007	2556 INDIANA AVE	1	40.0	95.16
6205-017-008	2552 INDIANA AVE	1	40.0	95.16
6205-017-009	2548 INDIANA AVE	1	40.0	95.16
6205-017-010	2544 INDIANA AVE	1	40.0	95.16
6205-017-011	2540 INDIANA AVE	1	40.0	95.16
6205-017-012	2539 NEBRASKA AVE	1	40.0	95.16
6205-017-013	2545 NEBRASKA AVE	1	40.0	95.16
6205-017-014	2547 NEBRASKA AVE	1	40.0	95.16
6205-017-015	2551 NEBRASKA AVE	1	40.0	95.16
6205-017-016	2557 NEBRASKA AVE	1	40.0	95.16
6205-017-017	2561 NEBRASKA AVE	1	40.0	95.16
6205-017-018	2565 NEBRASKA AVE	1	40.0	95.16
6205-017-019	2569 NEBRASKA AVE	1	40.0	95.16
6205-017-020	2573 NEBRASKA AVE	1	40.0	95.16
6205-017-021	9837 TRUBA AVE	1	55.0	130.84
6205-017-022	9831 TRUBA AVE	1	40.0	95.16
6205-017-023	9825 TRUBA AVE	1	40.0	95.16
6205-018-001	2536 INDIANA AVE	1	40.0	95.16
6205-018-002	2532 INDIANA AVE	1	40.0	95.16
6205-018-003	2528 INDIANA AVE	1	40.0	95.16
6205-018-004	2524 INDIANA AVE	1	40.0	95.16
6205-018-005	2518 INDIANA AVE	1	40.0	95.16
6205-018-006	2514 INDIANA AVE	1	40.0	95.16
6205-018-007	2510 INDIANA AVE	1	40.0	95.16
6205-018-008	2504 INDIANA AVE	1	40.0	95.16
6205-018-014	9836 ALAMEDA ST	1	47.0	111.81
6205-018-015	2515 NEBRASKA AVE	1	60.0	142.73
6205-018-016	2519 NEBRASKA AVE	1	50.0	118.95
6205-018-017	2523 NEBRASKA AVE	1	50.0	118.95
6205-018-018	2531 NEBRASKA AVE	1	80.0	190.31
6205-018-019	2535 NEBRASKA AVE	1	40.0	95.16
6205-018-020	9806 ALAMEDA ST	1	47.0	111.81
6205-018-021	9830 ALAMEDA ST	1	47.0	111.81
6205-018-022	9824 ALAMEDA ST	1	141.0	335.42
6205-019-001	2524 MISSOURI AVE	1	40.0	95.16
6205-019-002	2520 MISSOURI AVE	1	40.0	95.16
6205-019-003	2516 MISSOURI AVE	1	40.0	95.16
6205-019-004	2512 MISSOURI AVE	1	40.0	95.16
6205-019-005	2508 MISSOURI AVE	1	40.0	95.16
6205-019-006	2504 MISSOURI AVE	1	40.0	95.16
6205-019-007	2500 MISSOURI AVE	1	60.0	142.73
6205-019-008	2464 MISSOURI AVE	1	47.0	111.81
6205-019-009	9712 ALAMEDA ST	1	47.0	111.81
6205-019-010	9720 ALAMEDA ST	1	47.0	111.81
6205-019-011	9724 ALAMEDA ST	1	47.0	111.81

APN	Situs Address	Zone	Front Feet	Charge
6205-019-012	9728 ALAMEDA ST	1	47.0	111.81
6205-019-013	9734 ALAMEDA ST	1	47.0	111.81
6205-019-014	2501 INDIANA AVE	1	60.0	142.73
6205-019-015	2509 INDIANA AVE	1	40.0	95.16
6205-019-016	2511 INDIANA AVE	1	40.0	95.16
6205-019-018	2523 INDIANA AVE	1	40.0	95.16
6205-019-020	2515 INDIANA AVE	1	40.0	95.16
6205-019-021	2519 INDIANA AVE	1	40.0	95.16
6205-020-001	9705 TRUBA AVE	1	40.0	95.16
6205-020-002	2586 MISSOURI AVE	1	40.0	95.16
6205-020-003	2576 MISSOURI AVE	1	40.0	95.16
6205-020-004	2572 MISSOURI AVE	1	40.0	95.16
6205-020-005	2568 MISSOURI AVE	1	40.0	95.16
6205-020-006	2564 MISSOURI AVE	1	40.0	95.16
6205-020-007	2560 MISSOURI AVE	1	40.0	95.16
6205-020-008	2556 MISSOURI AVE	1	40.0	95.16
6205-020-009	2552 MISSOURI AVE	1	40.0	95.16
6205-020-010	2548 MISSOURI AVE	1	40.0	95.16
6205-020-011	2544 MISSOURI AVE	1	40.0	95.16
6205-020-012	2540 MISSOURI AVE	1	40.0	95.16
6205-020-013	2536 MISSOURI AVE	1	40.0	95.16
6205-020-014	2532 MISSOURI AVE	1	40.0	95.16
6205-020-015	2528 MISSOURI AVE	1	40.0	95.16
6205-020-016	2529 INDIANA AVE	1	40.0	95.16
6205-020-017	2533 INDIANA AVE	1	40.0	95.16
6205-020-018	2537 INDIANA AVE	1	40.0	95.16
6205-020-019	2541 INDIANA AVE	1	40.0	95.16
6205-020-020	2545 INDIANA AVE	1	40.0	95.16
6205-020-021	2549 INDIANA AVE	1	40.0	95.16
6205-020-022	2553 INDIANA AVE	1	40.0	95.16
6205-020-023	2557 INDIANA AVE	1	40.0	95.16
6205-020-024	2561 INDIANA AVE	1	40.0	95.16
6205-020-025	2565 INDIANA AVE	1	40.0	95.16
6205-020-026	2569 INDIANA AVE	1	40.0	95.16
6205-020-027	2573 INDIANA AVE	1	40.0	95.16
6205-020-028	2575 INDIANA AVE	1	95.0	226.00
6205-020-029	9723 TRUBA AVE	1	40.0	95.16
6205-021-001	9617 TRUBA AVE	1	46.0	109.43
6205-021-002	9613 TRUBA AVE	1	46.0	109.43
6205-021-003	2578 KANSAS AVE	1	43.0	102.29
6205-021-004	2572 KANSAS AVE	1	50.0	118.95
6205-021-005	2560 KANSAS AVE	1	70.0	166.52
6205-021-006	2558 KANSAS AVE	1	40.0	95.16
6205-021-007	2556 KANSAS AVE	1	40.0	95.16
6205-021-008	2552 KANSAS AVE	1	40.0	95.16
6205-021-009	2548 KANSAS AVE	1	40.0	95.16
6205-021-010	2544 KANSAS AVE	1	40.0	95.16
6205-021-011	2540 KANSAS AVE	1	40.0	95.16
6205-021-012	2536 KANSAS AVE	1	40.0	95.16
6205-021-013	2532 KANSAS AVE	1	40.0	95.16
6205-021-014	2528 KANSAS AVE	1	40.0	95.16
6205-021-015	2529 MISSOURI AVE	1	40.0	95.16
6205-021-016	2533 MISSOURI AVE	1	40.0	95.16
6205-021-017	2537 MISSOURI AVE	1	40.0	95.16
6205-021-018	2541 MISSOURI AVE	1	40.0	95.16
6205-021-019	2545 MISSOURI AVE	1	40.0	95.16
6205-021-020	2549 MISSOURI AVE	1	40.0	95.16
6205-021-021	2553 MISSOURI AVE	1	40.0	95.16
6205-021-022	2555 MISSOURI AVE	1	40.0	95.16

APN	Situs Address	Zone	Front Feet	Charge
6205-021-023	2559 MISSOURI AVE	1	40.0	95.16
6205-021-024	2565 MISSOURI AVE	1	40.0	95.16
6205-021-025	2569 MISSOURI AVE	1	40.0	95.16
6205-021-026	2573 MISSOURI AVE	1	40.0	95.16
6205-021-027	2577 MISSOURI AVE	1	85.0	202.21
6205-021-028	9623 TRUBA AVE	1	50.0	118.95
6205-022-001	2524 KANSAS AVE	1	40.0	95.16
6205-022-002	2520 KANSAS AVE	1	40.0	95.16
6205-022-003	2516 KANSAS AVE	1	40.0	95.16
6205-022-004	2510 KANSAS AVE	1	60.0	142.73
6205-022-005	2504 KANSAS AVE	1	60.0	142.73
6205-022-006	2472 KANSAS AVE	1	40.0	95.16
6205-022-007	2468 KANSAS AVE	1	40.0	95.16
6205-022-008	2462 KANSAS AVE	1	50.0	118.95
6205-022-009	2458 KANSAS AVE	1	40.0	95.16
6205-022-010	9606 ALAMEDA ST	1	47.0	111.81
6205-022-011	9612 ALAMEDA ST	1	47.0	111.81
6205-022-012	9618 ALAMEDA ST	1	47.0	111.81
6205-022-013	9624 ALAMEDA ST	1	47.0	111.81
6205-022-014	9630 ALAMEDA ST	1	47.0	111.81
6205-022-015	2453 MISSOURI AVE	1	47.0	111.81
6205-022-016	2465 MISSOURI AVE UNIT A	1	40.0	95.16
6205-022-017	2467 MISSOURI AVE	1	40.0	95.16
6205-022-018	2501 MISSOURI AVE	1	40.0	95.16
6205-022-019	2505 MISSOURI AVE	1	40.0	95.16
6205-022-020	2509 MISSOURI AVE	1	40.0	95.16
6205-022-021	2513 MISSOURI AVE	1	40.0	95.16
6205-022-022	2517 MISSOURI AVE	1	40.0	95.16
6205-022-023	2521 MISSOURI AVE	1	40.0	95.16
6205-022-024	2525 MISSOURI AVE	1	40.0	95.16
6205-023-001	2512 OHIO AVE	1	40.0	95.16
6205-023-002	2508 OHIO AVE	1	40.0	95.16
6205-023-003	2504 OHIO AVE	1	40.0	95.16
6205-023-004	2500 OHIO AVE	1	40.0	95.16
6205-023-005	2470 OHIO AVE	1	40.0	95.16
6205-023-006	2466 OHIO AVE	1	40.0	95.16
6205-023-007	2462 OHIO AVE	1	50.0	118.95
6205-023-008	2452 OHIO AVE	1	50.0	118.95
6205-023-009	2448 OHIO AVE	1	50.0	118.95
6205-023-011	9518 ALAMEDA ST	1	47.0	111.81
6205-023-012	9528 ALAMEDA ST	1	47.0	111.81
6205-023-013	9530 ALAMEDA ST	1	47.0	111.81
6205-023-014	9536 ALAMEDA ST	1	47.0	111.81
6205-023-015	2457 KANSAS AVE	1	50.0	118.95
6205-023-016	2461 KANSAS AVE	1	50.0	118.95
6205-023-017	2471 KANSAS AVE	1	60.0	142.73
6205-023-018	2505 KANSAS AVE	1	40.0	95.16
6205-023-019	2507 KANSAS AVE	1	40.0	95.16
6205-023-020	2511 KANSAS AVE	1	40.0	95.16
6205-023-021	2467 KANSAS AVE	1	60.0	142.73
6205-023-022	2442 OHIO AVE	1	76.0	180.80
6205-023-023	9510 ALAMEDA ST	1	86.0	204.59
6205-024-001	9519 TRUBA AVE	1	45.0	107.05
6205-024-002	9515 TRUBA AVE	1	45.0	107.05
6205-024-003	2580 OHIO AVE	1	45.0	107.05
6205-024-004	2572 OHIO AVE	1	40.0	95.16
6205-024-005	2568 OHIO AVE	1	40.0	95.16
6205-024-006	2564 OHIO AVE	1	40.0	95.16
6205-024-007	2560 OHIO AVE	1	40.0	95.16

APN	Situs Address	Zone	Front Feet	Charge
6205-024-008	2554 OHIO AVE	1	40.0	95.16
6205-024-009	2550 OHIO AVE	1	40.0	95.16
6205-024-010	2548 OHIO AVE	1	40.0	95.16
6205-024-011	2544 OHIO AVE	1	40.0	95.16
6205-024-012	2540 OHIO AVE	1	40.0	95.16
6205-024-013	2536 OHIO AVE	1	40.0	95.16
6205-024-014	2532 OHIO AVE	1	40.0	95.16
6205-024-015	2528 OHIO AVE	1	40.0	95.16
6205-024-016	2524 OHIO AVE	1	40.0	95.16
6205-024-017	2520 OHIO AVE	1	40.0	95.16
6205-024-018	2516 OHIO AVE	1	40.0	95.16
6205-024-019	2515 KANSAS AVE	1	40.0	95.16
6205-024-020	2521 KANSAS AVE	1	40.0	95.16
6205-024-021	2525 KANSAS AVE	1	40.0	95.16
6205-024-022	2529 KANSAS AVE	1	40.0	95.16
6205-024-023	2533 KANSAS AVE	1	40.0	95.16
6205-024-024	2537 KANSAS AVE	1	40.0	95.16
6205-024-025	2541 KANSAS AVE	1	40.0	95.16
6205-024-026	2545 KANSAS AVE	1	40.0	95.16
6205-024-027	2549 KANSAS AVE	1	40.0	95.16
6205-024-028	2553 KANSAS AVE	1	40.0	95.16
6205-024-029	2557 KANSAS AVE	1	40.0	95.16
6205-024-030	2561 KANSAS AVE	1	40.0	95.16
6205-024-031	2565 KANSAS AVE	1	40.0	95.16
6205-024-032	2569 KANSAS AVE	1	40.0	95.16
6205-024-033	2573 KANSAS AVE	1	40.0	95.16
6205-024-034	9537 TRUBA AVE	1	55.0	130.84
6205-024-035	9525 TRUBA AVE	1	80.0	190.31
6205-025-001	2584 ILLINOIS AVE	1	70.0	166.52
6205-025-002	2574 ILLINOIS AVE	1	50.0	118.95
6205-025-003	2572 ILLINOIS AVE	1	40.0	95.16
6205-025-004	2568 ILLINOIS AVE	1	40.0	95.16
6205-025-005	2564 ILLINOIS AVE	1	40.0	95.16
6205-025-006	2558 ILLINOIS AVE	1	40.0	95.16
6205-025-007	2556 ILLINOIS AVE	1	40.0	95.16
6205-025-008	2550 ILLINOIS AVE	1	40.0	95.16
6205-025-009	2548 ILLINOIS AVE	1	40.0	95.16
6205-025-010	2544 ILLINOIS AVE	1	40.0	95.16
6205-025-011	2540 ILLINOIS AVE	1	40.0	95.16
6205-025-012	2536 ILLINOIS AVE	1	40.0	95.16
6205-025-013	2532 ILLINOIS AVE	1	40.0	95.16
6205-025-014	2528 ILLINOIS AVE	1	40.0	95.16
6205-025-015	2524 ILLINOIS AVE	1	40.0	95.16
6205-025-016	2516 ILLINOIS AVE	1	80.0	190.31
6205-025-017	2517 OHIO AVE	1	40.0	95.16
6205-025-018	2521 OHIO AVE	1	40.0	95.16
6205-025-019	2525 OHIO AVE	1	40.0	95.16
6205-025-020	2527 OHIO AVE	1	120.0	285.47
6205-025-021	2539 OHIO AVE	1	60.0	142.73
6205-025-022	2545 OHIO AVE	1	60.0	142.73
6205-025-023	2553 OHIO AVE	1	40.0	95.16
6205-025-024	2557 OHIO AVE	1	40.0	95.16
6205-025-025	2559 OHIO AVE	1	40.0	95.16
6205-025-026	2565 OHIO AVE	1	60.0	142.73
6205-025-027	2571 OHIO AVE	1	60.0	142.73
6205-025-028	2577 OHIO AVE	1	40.0	95.16
6205-025-029	2581 OHIO AVE	1	40.0	95.16
6205-025-030	2585 OHIO AVE	1	40.0	95.16
6205-026-001	2512 ILLINOIS AVE	1	60.0	142.73

APN	Situs Address	Zone	Front Feet	Charge
6205-026-002	2506 ILLINOIS AVE UNIT A	1	60.0	142.73
6205-026-003	2500 ILLINOIS AVE	1	40.0	95.16
6205-026-004	2470 ILLINOIS AVE	1	40.0	95.16
6205-026-005	2466 ILLINOIS AVE	1	40.0	95.16
6205-026-006	2462 ILLINOIS AVE	1	40.0	95.16
6205-026-007	2458 ILLINOIS AVE	1	40.0	95.16
6205-026-008	2454 ILLINOIS AVE	1	40.0	95.16
6205-026-009	2450 ILLINOIS AVE	1	40.0	95.16
6205-026-010	2440 ILLINOIS AVE	1	40.0	95.16
6205-026-011	2436 ILLINOIS AVE	1	40.0	95.16
6205-026-012	2426 ILLINOIS AVE	1	47.0	111.81
6205-026-013	9410 ALAMEDA ST	1	47.0	111.81
6205-026-014	9420 ALAMEDA ST	1	47.0	111.81
6205-026-015	9422 ALAMEDA ST	1	47.0	111.81
6205-026-016	9430 ALAMEDA ST	1	47.0	111.81
6205-026-017	2431 OHIO AVE	1	47.0	111.81
6205-026-018	2447 OHIO AVE	1	40.0	95.16
6205-026-019	2451 OHIO AVE	1	40.0	95.16
6205-026-020	2455 OHIO AVE	1	40.0	95.16
6205-026-021	2459 OHIO AVE	1	40.0	95.16
6205-026-022	2463 OHIO AVE	1	40.0	95.16
6205-026-023	2467 OHIO AVE	1	40.0	95.16
6205-026-024	2471 OHIO AVE	1	40.0	95.16
6205-026-025	2501 OHIO AVE	1	40.0	95.16
6205-026-026	2505 OHIO AVE	1	40.0	95.16
6205-026-027	2509 OHIO AVE	1	40.0	95.16
6205-026-028	2511 OHIO AVE	1	40.0	95.16
6205-027-001	2512 IOWA AVE	1	40.0	95.16
6205-027-002	2508 IOWA AVE	1	40.0	95.16
6205-027-003	2504 IOWA AVE	1	40.0	95.16
6205-027-004	2500 IOWA AVE	1	40.0	95.16
6205-027-005	2470 IOWA AVE	1	40.0	95.16
6205-027-006	2466 IOWA AVE	1	40.0	95.16
6205-027-007	2462 IOWA AVE	1	40.0	95.16
6205-027-008	2458 IOWA AVE	1	40.0	95.16
6205-027-009	2454 IOWA AVE	1	40.0	95.16
6205-027-010	2444 IOWA AVE	1	59.0	140.36
6205-027-011	2440 IOWA AVE	1	61.0	145.11
6205-027-012	2436 IOWA AVE	1	40.0	95.16
6205-027-013	2434 IOWA AVE	1	40.0	95.16
6205-027-014	2430 IOWA AVE	1	40.0	95.16
6205-027-015	2420 IOWA AVE	1	47.0	111.81
6205-027-016	9312 ALAMEDA ST	1	47.0	111.81
6205-027-017	9316 ALAMEDA ST	1	47.0	111.81
6205-027-018	9322 ALAMEDA ST	1	47.0	111.81
6205-027-019	9324 ALAMEDA ST	1	47.0	111.81
6205-027-020	2429 ILLINOIS AVE	1	47.0	111.81
6205-027-021	2431 ILLINOIS AVE	1	60.0	142.73
6205-027-022	2443 ILLINOIS AVE	1	40.0	95.16
6205-027-023	2447 ILLINOIS AVE	1	80.0	190.31
6205-027-024	2455 ILLINOIS AVE	1	40.0	95.16
6205-027-025	2459 ILLINOIS AVE	1	40.0	95.16
6205-027-026	2463 ILLINOIS AVE	1	40.0	95.16
6205-027-027	2491 ILLINOIS AVE	1	40.0	95.16
6205-027-028	2495 ILLINOIS AVE	1	40.0	95.16
6205-027-029	2501 ILLINOIS AVE	1	40.0	95.16
6205-027-030	2505 ILLINOIS AVE	1	40.0	95.16
6205-027-031	2509 ILLINOIS AVE	1	40.0	95.16
6205-027-032	2513 ILLINOIS AVE	1	40.0	95.16

APN	Situs Address	Zone	Front Feet	Charge
6205-028-001	2584 IOWA AVE	1	40.0	95.16
6205-028-002	2580 IOWA AVE	1	40.0	95.16
6205-028-003	2576 IOWA AVE	1	40.0	95.16
6205-028-004	2572 IOWA AVE	1	40.0	95.16
6205-028-005	2568 IOWA AVE	1	40.0	95.16
6205-028-006	2564 IOWA AVE	1	40.0	95.16
6205-028-007	2560 IOWA AVE	1	40.0	95.16
6205-028-008	2556 IOWA AVE	1	40.0	95.16
6205-028-009	2552 IOWA AVE	1	40.0	95.16
6205-028-012	2538 IOWA AVE	1	50.0	118.95
6205-028-013	2536 IOWA AVE	1	40.0	95.16
6205-028-014	2532 IOWA AVE	1	40.0	95.16
6205-028-015	2528 IOWA AVE	1	40.0	95.16
6205-028-016	2524 IOWA AVE	1	40.0	95.16
6205-028-017	2520 IOWA AVE	1	40.0	95.16
6205-028-018	2516 IOWA AVE	1	40.0	95.16
6205-028-019	2515 ILLINOIS AVE	1	60.0	142.73
6205-028-020	2523 ILLINOIS AVE	1	40.0	95.16
6205-028-021	2527 ILLINOIS AVE	1	40.0	95.16
6205-028-022	2531 ILLINOIS AVE	1	40.0	95.16
6205-028-023	2533 ILLINOIS AVE	1	30.0	71.37
6205-028-024	2535 ILLINOIS AVE	1	30.0	71.37
6205-028-025	2539 ILLINOIS AVE	1	40.0	95.16
6205-028-026	2545 ILLINOIS AVE	1	40.0	95.16
6205-028-027	2549 ILLINOIS AVE	1	40.0	95.16
6205-028-030	2565 ILLINOIS AVE	1	40.0	95.16
6205-028-031	2569 ILLINOIS AVE	1	40.0	95.16
6205-028-032	2573 ILLINOIS AVE	1	40.0	95.16
6205-028-033	2579 ILLINOIS AVE	1	40.0	95.16
6205-028-034	2581 ILLINOIS AVE	1	40.0	95.16
6205-028-035	2585 ILLINOIS AVE	1	40.0	95.16
6205-028-036	2553 ILLINOIS AVE APT 000A	1	120.0	285.47
6205-028-037	2544 IOWA AVE	1	70.0	166.52
6205-029-001	9219 TRUBA AVE APT 000A	1	40.0	95.16
6205-029-002	9215 TRUBA AVE	1	40.0	95.16
6205-029-003	9209 TRUBA AVE	1	55.0	130.84
6205-029-004	2574 SOUTHERN AVE APT 000B	1	40.0	95.16
6205-029-005	2570 SOUTHERN AVE	1	40.0	95.16
6205-029-006	2566 SOUTHERN AVE	1	40.0	95.16
6205-029-007	2558 SOUTHERN AVE	1	60.0	142.73
6205-029-008	2550 SOUTHERN AVE	1	60.0	142.73
6205-029-009	2544 SOUTHERN AVE UNIT A	1	40.0	95.16
6205-029-010	2536 SOUTHERN AVE	1	40.0	95.16
6205-029-011	2532 SOUTHERN AVE	1	40.0	95.16
6205-029-012	2528 SOUTHERN AVE	1	40.0	95.16
6205-029-013	2524 SOUTHERN AVE	1	40.0	95.16
6205-029-014	2520 SOUTHERN AVE	1	40.0	95.16
6205-029-015	2516 SOUTHERN AVE	1	40.0	95.16
6205-029-016	2512 SOUTHERN AVE	1	40.0	95.16
6205-029-017	2508 SOUTHERN AVE	1	40.0	95.16
6205-029-018	2504 SOUTHERN AVE	1	40.0	95.16
6205-029-019	2505 IOWA AVE	1	40.0	95.16
6205-029-020	2509 IOWA AVE	1	40.0	95.16
6205-029-021	2513 IOWA AVE	1	40.0	95.16
6205-029-022	2515 IOWA AVE	1	40.0	95.16
6205-029-023	2519 IOWA AVE	1	40.0	95.16
6205-029-024	2523 IOWA AVE	1	40.0	95.16
6205-029-025	2527 IOWA AVE UNIT A	1	40.0	95.16
6205-029-026	2531 IOWA AVE APT C	1	40.0	95.16

APN	Situs Address	Zone	Front Feet	Charge
6205-029-027	2537 IOWA AVE	1	40.0	95.16
6205-029-028	2541 IOWA AVE	1	40.0	95.16
6205-029-029	2545 IOWA AVE	1	40.0	95.16
6205-029-030	2549 IOWA AVE	1	40.0	95.16
6205-029-031	2551 IOWA AVE	1	40.0	95.16
6205-029-032	2557 IOWA AVE	1	40.0	95.16
6205-029-033	2561 IOWA AVE	1	40.0	95.16
6205-029-034	2565 IOWA AVE	1	40.0	95.16
6205-029-035	2569 IOWA AVE	1	40.0	95.16
6205-029-036	2573 IOWA AVE	1	40.0	95.16
6205-029-037	2577 IOWA AVE	1	40.0	95.16
6205-029-038	2581 IOWA AVE	1	40.0	95.16
6205-029-039	2585 IOWA AVE	1	40.0	95.16
6205-029-040	2540 SOUTHERN AVE	1	40.0	95.16
6205-029-041	2548 SOUTHERN AVE APT 000A	1	40.0	95.16
6205-030-001	2500 SOUTHERN AVE	1	40.0	95.16
6205-030-002	2468 SOUTHERN AVE	1	40.0	95.16
6205-030-003	2464 SOUTHERN AVE	1	40.0	95.16
6205-030-004	2462 SOUTHERN AVE	1	40.0	95.16
6205-030-005	2458 SOUTHERN AVE	1	40.0	95.16
6205-030-006	2454 SOUTHERN AVE	1	40.0	95.16
6205-030-007	2450 SOUTHERN AVE	1	40.0	95.16
6205-030-008	2446 SOUTHERN AVE	1	40.0	95.16
6205-030-009	2442 SOUTHERN AVE	1	40.0	95.16
6205-030-010	2436 SOUTHERN AVE	1	40.0	95.16
6205-030-011	2432 SOUTHERN AVE	1	40.0	95.16
6205-030-012	2428 SOUTHERN AVE	1	40.0	95.16
6205-030-013	2424 SOUTHERN AVE	1	50.0	118.95
6205-030-014	2420 SOUTHERN AVE	1	50.0	118.95
6205-030-015	2414 SOUTHERN AVE	1	50.0	118.95
6205-030-016	2408 SOUTHERN AVE	1	80.0	190.31
6205-030-017	9218 ALAMEDA ST	1	47.0	111.81
6205-030-018	9222 ALAMEDA ST	1	47.0	111.81
6205-030-019	9226 ALAMEDA ST	1	47.0	111.81
6205-030-020	2403 IOWA AVE	1	47.0	111.81
6205-030-021	2423 IOWA AVE	1	50.0	118.95
6205-030-022	2429 IOWA AVE	1	40.0	95.16
6205-030-023	2433 IOWA AVE	1	40.0	95.16
6205-030-024	2435 IOWA AVE	1	40.0	95.16
6205-030-025	2437 IOWA AVE	1	40.0	95.16
6205-030-026	2439 IOWA AVE	1	40.0	95.16
6205-030-027	2445 IOWA AVE	1	40.0	95.16
6205-030-028	2455 IOWA AVE	1	40.0	95.16
6205-030-029	2459 IOWA AVE	1	40.0	95.16
6205-030-030	2463 IOWA AVE	1	40.0	95.16
6205-030-031	2467 IOWA AVE	1	40.0	95.16
6205-030-032	2471 IOWA AVE	1	40.0	95.16
6205-030-033	2501 IOWA AVE	1	40.0	95.16
6206-001-002	2913 IOWA AVE	1	80.0	190.31
6206-001-004	9235 LONG BEACH BLVD	1	48.0	114.19
6206-001-010	2864 SOUTHERN AVE	1	40.0	95.16
6206-001-011	2850 SOUTHERN AVE	1	120.0	285.47
6206-001-012	2907 IOWA AVE	1	80.0	190.31
6206-001-013	9231 LONG BEACH BLVD	1	242.34	576.50
6206-001-014	2917 IOWA AVE	1	50.1	119.18
6206-001-015	2921 IOWA AVE	1	50.1	119.18
6206-002-001	9322 STANFORD AVE	1	40.0	95.16
6206-002-002	2907 ILLINOIS AVE	1	40.0	95.16
6206-002-003	2915 ILLINOIS AVE	1	40.0	95.16

APN	Situs Address	Zone	Front Feet	Charge
6206-002-004	2917 ILLINOIS AVE	1	40.0	95.16
6206-002-005	2921 ILLINOIS AVE	1	40.0	95.16
6206-002-006	2925 ILLINOIS AVE	1	40.0	95.16
6206-002-011	9301 LONG BEACH BLVD	1	48.0	114.19
6206-002-012	2928 IOWA AVE	1	50.0	118.95
6206-002-013	2926 IOWA AVE # A	1	40.0	95.16
6206-002-014	2920 IOWA AVE	1	40.0	95.16
6206-002-015	2918 IOWA AVE	1	40.0	95.16
6206-002-016	2914 IOWA AVE	1	40.0	95.16
6206-002-017	2910 IOWA AVE # A & B	1	40.0	95.16
6206-002-018	2906 IOWA AVE	1	40.0	95.16
6206-002-020	NO SITUS AVAILABLE	1	242.0	575.69
6206-002-021	NO SITUS AVAILABLE	1	100.0	237.89
6206-003-001	9430 STANFORD AVE	1	50.0	118.95
6206-003-002	2905 OHIO AVE	1	64.0	152.25
6206-003-003	2915 OHIO AVE	1	56.0	133.22
6206-003-004	2917 OHIO AVE	1	60.0	142.73
6206-003-005	2923 OHIO AVE	1	60.0	142.73
6206-003-006	2931 OHIO AVE	1	40.0	95.16
6206-003-007	2937 OHIO AVE	1	40.0	95.16
6206-003-008	2941 OHIO AVE	1	40.0	95.16
6206-003-009	2945 OHIO AVE	1	50.0	118.95
6206-003-010	2951 OHIO AVE	1	50.0	118.95
6206-003-012	9435 LONG BEACH BLVD	1	144.0	342.56
6206-003-013	9415 LONG BEACH BLVD	1	48.0	114.19
6206-003-017	9401 LONG BEACH BLVD	1	97.0	230.75
6206-003-018	2944 ILLINOIS AVE	1	50.0	118.95
6206-003-019	2938 ILLINOIS AVE	1	40.0	95.16
6206-003-020	2936 ILLINOIS AVE	1	40.0	95.16
6206-003-021	2928 ILLINOIS AVE	1	40.0	95.16
6206-003-022	2922 ILLINOIS AVE	1	60.0	142.73
6206-003-023	2916 ILLINOIS AVE	1	60.0	142.73
6206-003-024	2912 ILLINOIS AVE	1	40.0	95.16
6206-003-025	9408 STANFORD AVE	1	40.0	95.16
6206-003-026	9404 STANFORD AVE	1	40.0	95.16
6206-003-027	9400 STANFORD AVE	1	55.0	130.84
6206-004-001	2905 KANSAS AVE	1	60.0	142.73
6206-004-002	2915 KANSAS AVE	1	60.0	142.73
6206-004-003	2921 KANSAS AVE	1	60.0	142.73
6206-004-004	2927 KANSAS AVE	1	60.0	142.73
6206-004-005	2929 KANSAS AVE	1	40.0	95.16
6206-004-006	2931 KANSAS AVE	1	40.0	95.16
6206-004-007	2941 KANSAS AVE	1	40.0	95.16
6206-004-008	2945 KANSAS AVE	1	40.0	95.16
6206-004-009	2947 KANSAS AVE	1	40.0	95.16
6206-004-010	2951 KANSAS AVE	1	40.0	95.16
6206-004-011	2955 KANSAS AVE	1	60.0	142.73
6206-004-012	9535 LONG BEACH BLVD	1	97.0	230.75
6206-004-013	9523 LONG BEACH BLVD	1	48.0	114.19
6206-004-015	2942 OHIO AVE	1	120.0	285.47
6206-004-016	2936 OHIO AVE	1	60.0	142.73
6206-004-017	2930 OHIO AVE APT 000C	1	60.0	142.73
6206-004-018	2924 OHIO AVE	1	40.0	95.16
6206-004-019	2920 OHIO AVE	1	40.0	95.16
6206-004-020	2916 OHIO AVE	1	40.0	95.16
6206-004-021	2914 OHIO AVE	1	45.0	107.05
6206-004-022	9518 STANFORD AVE	1	43.0	102.29
6206-004-023	2906 OHIO AVE	1	75.0	178.42
6206-004-024	3003 KANSAS AVE	1	60.0	142.73

APN	Situs Address	Zone	Front Feet	Charge
6206-004-025	9507 LONG BEACH BLVD	1	130.15	309.61
6206-004-026	9511 LONG BEACH BLVD	1	50.0	118.95
6206-005-001	2905 MISSOURI AVE	1	40.0	95.16
6206-005-002	2911 MISSOURI AVE	1	40.0	95.16
6206-005-003	2915 MISSOURI AVE	1	40.0	95.16
6206-005-004	2919 MISSOURI AVE	1	40.0	95.16
6206-005-005	2923 MISSOURI AVE	1	40.0	95.16
6206-005-006	2927 MISSOURI AVE	1	40.0	95.16
6206-005-007	2931 MISSOURI AVE	1	40.0	95.16
6206-005-008	2935 MISSOURI AVE	1	40.0	95.16
6206-005-009	2941 MISSOURI AVE	1	40.0	95.16
6206-005-010	2940 KANSAS AVE	1	40.0	95.16
6206-005-011	2934 KANSAS AVE	1	40.0	95.16
6206-005-012	2930 KANSAS AVE	1	40.0	95.16
6206-005-013	2926 KANSAS AVE	1	40.0	95.16
6206-005-014	2920 KANSAS AVE	1	40.0	95.16
6206-005-015	2918 KANSAS AVE	1	40.0	95.16
6206-005-016	9620 STANFORD AVE	1	40.0	95.16
6206-005-017	9614 STANFORD AVE	1	45.0	107.05
6206-005-018	2910 KANSAS AVE	1	50.0	118.95
6206-006-001	2945 MISSOURI AVE	1	40.0	95.16
6206-006-002	2949 MISSOURI AVE	1	40.0	95.16
6206-006-003	2955 MISSOURI AVE	1	40.0	95.16
6206-006-004	2959 MISSOURI AVE	1	40.0	95.16
6206-006-005	2963 MISSOURI AVE	1	40.0	95.16
6206-006-018	2964 KANSAS AVE	1	36.0	85.64
6206-006-019	2958 KANSAS AVE	1	36.0	85.64
6206-006-020	2954 KANSAS AVE	1	30.0	71.37
6206-006-021	2950 KANSAS AVE	1	30.0	71.37
6206-006-022	2944 KANSAS AVE	1	60.0	142.73
6206-007-001	2907 INDIANA AVE	1	40.0	95.16
6206-007-002	2911 INDIANA AVE	1	40.0	95.16
6206-007-003	2915 INDIANA AVE	1	40.0	95.16
6206-007-004	2919 INDIANA AVE	1	40.0	95.16
6206-007-005	2923 INDIANA AVE	1	40.0	95.16
6206-007-006	2927 INDIANA AVE	1	40.0	95.16
6206-007-007	2931 INDIANA AVE	1	40.0	95.16
6206-007-008	2935 INDIANA AVE	1	40.0	95.16
6206-007-009	2941 INDIANA AVE	1	40.0	95.16
6206-007-010	2953 INDIANA AVE	1	40.0	95.16
6206-007-011	2954 MISSOURI AVE	1	40.0	95.16
6206-007-012	2950 MISSOURI AVE	1	40.0	95.16
6206-007-013	2946 MISSOURI AVE	1	40.0	95.16
6206-007-014	2940 MISSOURI AVE	1	60.0	142.73
6206-007-015	2936 MISSOURI AVE	1	60.0	142.73
6206-007-016	2926 MISSOURI AVE	1	40.0	95.16
6206-007-017	2922 MISSOURI AVE	1	40.0	95.16
6206-007-018	2918 MISSOURI AVE	1	40.0	95.16
6206-007-019	2914 MISSOURI AVE	1	40.0	95.16
6206-007-020	2910 MISSOURI AVE	1	40.0	95.16
6206-007-021	2904 MISSOURI AVE	1	40.0	95.16
6206-007-022	2945 INDIANA AVE	1	80.0	190.31
6206-008-001	2957 INDIANA AVE	1	60.0	142.73
6206-008-002	3005 INDIANA AVE	1	60.0	142.73
6206-008-003	3011 INDIANA AVE	1	40.0	95.16
6206-008-004	3015 INDIANA AVE	1	40.0	95.16
6206-008-005	3019 INDIANA AVE	1	40.0	95.16
6206-008-006	3021 INDIANA AVE	1	40.0	95.16
6206-008-007	3027 INDIANA AVE	1	40.0	95.16

APN	Situs Address	Zone	Front Feet	Charge
6206-008-008	3031 INDIANA AVE	1	40.0	95.16
6206-008-009	9735 LONG BEACH BLVD	1	97.0	230.75
6206-008-010	9721 LONG BEACH BLVD	1	48.0	114.19
6206-008-013	3026 MISSOURI AVE	1	40.0	95.16
6206-008-014	3020 MISSOURI AVE	1	40.0	95.16
6206-008-015	3016 MISSOURI AVE	1	40.0	95.16
6206-008-016	3014 MISSOURI AVE	1	40.0	95.16
6206-008-017	3010 MISSOURI AVE	1	40.0	95.16
6206-008-018	3006 MISSOURI AVE	1	40.0	95.16
6206-008-019	3002 MISSOURI AVE	1	40.0	95.16
6206-008-020	2958 MISSOURI AVE	1	40.0	95.16
6206-008-021	9715 LONG BEACH BLVD	1	145.0	344.94
6206-009-001	2905 NEBRASKA AVE	1	84.0	199.83
6206-009-002	2913 NEBRASKA AVE	1	36.0	85.64
6206-009-003	2919 NEBRASKA AVE	1	40.0	95.16
6206-009-004	2923 NEBRASKA AVE	1	40.0	95.16
6206-009-005	2927 NEBRASKA AVE	1	40.0	95.16
6206-009-006	2931 NEBRASKA AVE	1	40.0	95.16
6206-009-007	2935 NEBRASKA AVE	1	40.0	95.16
6206-009-008	2939 NEBRASKA AVE	1	40.0	95.16
6206-009-009	2945 NEBRASKA AVE	1	40.0	95.16
6206-009-010	2949 NEBRASKA AVE	1	40.0	95.16
6206-009-011	2953 NEBRASKA AVE	1	40.0	95.16
6206-009-012	2965 NEBRASKA AVE	1	40.0	95.16
6206-009-013	2971 NEBRASKA AVE	1	40.0	95.16
6206-009-014	3007 NEBRASKA AVE	1	40.0	95.16
6206-009-015	3006 INDIANA AVE	1	40.0	95.16
6206-009-016	3000 INDIANA AVE	1	40.0	95.16
6206-009-017	2958 INDIANA AVE	1	40.0	95.16
6206-009-018	2948 INDIANA AVE	1	60.0	142.73
6206-009-019	2944 INDIANA AVE	1	60.0	142.73
6206-009-020	2940 INDIANA AVE	1	40.0	95.16
6206-009-021	2934 INDIANA AVE	1	40.0	95.16
6206-009-022	2930 INDIANA AVE	1	40.0	95.16
6206-009-023	2926 INDIANA AVE	1	40.0	95.16
6206-009-024	2920 INDIANA AVE	1	40.0	95.16
6206-009-025	2918 INDIANA AVE	1	40.0	95.16
6206-009-026	9808 STANFORD AVE	1	43.0	102.29
6206-009-027	9804 STANFORD AVE	1	43.0	102.29
6206-009-028	9800 STANFORD AVE	1	50.0	118.95
6206-010-001	3011 NEBRASKA AVE	1	40.0	95.16
6206-010-002	3015 NEBRASKA AVE	1	40.0	95.16
6206-010-003	3019 NEBRASKA AVE	1	40.0	95.16
6206-010-004	3023 NEBRASKA AVE	1	40.0	95.16
6206-010-005	3025 NEBRASKA AVE	1	40.0	95.16
6206-010-006	3031 NEBRASKA AVE	1	40.0	95.16
6206-010-007	3033 NEBRASKA AVE	1	40.0	95.16
6206-010-008	3037 NEBRASKA AVE	1	40.0	95.16
6206-010-009	3039 NEBRASKA AVE	1	40.0	95.16
6206-010-013	9807 LONG BEACH BLVD	1	48.0	114.19
6206-010-014	9801 LONG BEACH BLVD	1	97.0	230.75
6206-010-015	3032 INDIANA AVE	1	80.0	190.31
6206-010-016	3028 INDIANA AVE	1	40.0	95.16
6206-010-017	3024 INDIANA AVE	1	40.0	95.16
6206-010-018	3020 INDIANA AVE	1	40.0	95.16
6206-010-019	3018 INDIANA AVE	1	40.0	95.16
6206-010-020	3012 INDIANA AVE	1	40.0	95.16
6206-010-021	3008 INDIANA AVE	1	40.0	95.16
6206-010-023	9825 LONG BEACH BLVD	1	145.0	344.94

APN	Situs Address	Zone	Front Feet	Charge
6206-011-004	3052 NEBRASKA AVE	1	50.0	118.95
6206-011-005	3048 NEBRASKA AVE	1	50.0	118.95
6206-011-006	3041 TWEEDY BLVD	1	40.0	95.16
6206-011-007	3037 TWEEDY BLVD	1	40.0	95.16
6206-011-008	3034 NEBRASKA AVE	1	40.0	95.16
6206-011-009	3029 TWEEDY BLVD	1	40.0	95.16
6206-011-010	3024 NEBRASKA AVE	1	40.0	95.16
6206-011-011	3022 NEBRASKA AVE	1	40.0	95.16
6206-011-012	3020 NEBRASKA AVE	1	40.0	95.16
6206-011-015	3005 TWEEDY BLVD	1	40.0	95.16
6206-011-016	3001 TWEEDY BLVD	1	40.0	95.16
6206-011-017	2959 TWEEDY BLVD	1	40.0	95.16
6206-011-018	2954 NEBRASKA AVE UNITS AB	1	40.0	95.16
6206-011-020	2940 NEBRASKA AVE	1	30.0	71.37
6206-011-021	2938 NEBRASKA AVE	1	30.0	71.37
6206-011-022	2932 NEBRASKA AVE	1	30.0	71.37
6206-011-023	2930 NEBRASKA AVE	1	30.0	71.37
6206-011-024	2924 NEBRASKA AVE	1	40.0	95.16
6206-011-025	2921 TWEEDY BLVD	1	40.0	95.16
6206-011-026	2919 TWEEDY BLVD	1	40.0	95.16
6206-011-027	2915 TWEEDY BLVD	1	40.0	95.16
6206-011-028	2914 NEBRASKA AVE	1	40.0	95.16
6206-011-029	2908 NEBRASKA AVE	1	40.0	95.16
6206-011-030	2902 NEBRASKA AVE A-C	1	40.0	95.16
6206-011-031	2945 TWEEDY BLVD	1	40.0	95.16
6206-011-032	2949 TWEEDY BLVD	1	40.0	95.16
6206-011-033	9853 LONG BEACH BLVD	1	138.0	328.29
6206-011-034	3015 TWEEDY BLVD	1	160.0	380.62
6206-012-001	3130 INDIANA AVE	1	120.0	285.47
6206-012-002	9812 LONG BEACH BLVD	1	48.0	114.19
6206-012-003	9812 LONG BEACH BLVD	1	97.0	230.75
6206-012-010	3173 TWEEDY BLVD	1	50.0	118.95
6206-012-011	3175 TWEEDY BLVD	1	25.0	59.47
6206-012-013	3185 TWEEDY BLVD	1	125.0	297.36
6206-012-017	3146 INDIANA AVE	1	40.0	95.16
6206-012-018	3150 INDIANA AVE	1	40.0	95.16
6206-012-019	3154 INDIANA AVE	1	40.0	95.16
6206-012-020	3160 INDIANA AVE	1	40.0	95.16
6206-012-021	9807 MADISON AVE	1	38.0	90.40
6206-012-022	9811 MADISON AVE	1	39.0	92.78
6206-012-023	9815 MADISON AVE	1	39.0	92.78
6206-012-031	9825 MADISON AVE APT J	1	337.0	801.69
6206-012-032	9830 LONG BEACH BLVD	1	443.45	1,054.92
6206-013-001	3162 MISSOURI AVE	1	40.0	95.16
6206-013-002	3168 MISSOURI AVE	1	40.0	95.16
6206-013-003	3174 MISSOURI AVE	1	40.0	95.16
6206-013-004	3178 MISSOURI AVE	1	40.0	95.16
6206-013-005	9703 MADISON AVE	1	45.0	107.05
6206-013-006	9707 MADISON AVE	1	45.0	107.05
6206-013-007	9711 MADISON AVE	1	45.0	107.05
6206-013-008	9723 MADISON AVE	1	45.0	107.05
6206-013-009	9729 MADISON AVE	1	45.0	107.05
6206-013-010	9733 MADISON AVE	1	45.0	107.05
6206-013-011	3159 INDIANA AVE	1	40.0	95.16
6206-013-012	3153 INDIANA AVE	1	40.0	95.16
6206-013-013	3149 INDIANA AVE	1	40.0	95.16
6206-013-014	3145 INDIANA AVE	1	40.0	95.16
6206-013-015	3142 MISSOURI AVE	1	40.0	95.16
6206-013-016	3138 MISSOURI AVE	1	40.0	95.16

APN	Situs Address	Zone	Front Feet	Charge
6206-013-017	3134 MISSOURI AVE	1	40.0	95.16
6206-013-018	3130 MISSOURI AVE	1	40.0	95.16
6206-013-019	3124 MISSOURI AVE	1	40.0	95.16
6206-013-020	3120 MISSOURI AVE	1	40.0	95.16
6206-013-021	9706 LONG BEACH BLVD	1	48.0	114.19
6206-013-027	3131 INDIANA AVE	1	50.0	118.95
6206-013-028	3135 INDIANA AVE	1	80.0	190.31
6206-013-029	3143 INDIANA AVE APT 000B	1	40.0	95.16
6206-013-030	9710 LONG BEACH BLVD	1	96.0	228.37
6206-013-031	9720 LONG BEACH BLVD	1	144.0	342.56
6206-014-001	3140 KANSAS AVE	1	40.0	95.16
6206-014-002	3132 KANSAS AVE	1	80.0	190.31
6206-014-003	3130 KANSAS AVE	1	39.0	92.78
6206-014-004	3126 KANSAS AVE	1	39.0	92.78
6206-014-005	3122 KANSAS AVE	1	42.0	99.91
6206-014-006	3118 KANSAS AVE	1	40.0	95.16
6206-014-007	3114 KANSAS AVE	1	40.0	95.16
6206-014-008	3108 KANSAS AVE	1	40.0	95.16
6206-014-009	9600 LONG BEACH BLVD	1	48.0	114.19
6206-014-010	9612 LONG BEACH BLVD	1	48.0	114.19
6206-014-011	9616 LONG BEACH BLVD	1	48.0	114.19
6206-014-012	9622 LONG BEACH BLVD	1	48.0	114.19
6206-014-013	9636 LONG BEACH BLVD	1	97.0	230.75
6206-014-014	3115 MISSOURI AVE	1	60.0	142.73
6206-014-015	3123 MISSOURI AVE	1	40.0	95.16
6206-014-016	3127 MISSOURI AVE	1	40.0	95.16
6206-014-017	3131 MISSOURI AVE	1	40.0	95.16
6206-014-018	3135 MISSOURI AVE	1	40.0	95.16
6206-014-019	3139 MISSOURI AVE	1	40.0	95.16
6206-014-020	3143 MISSOURI AVE	1	40.0	95.16
6206-014-021	3164 KANSAS AVE	1	40.0	95.16
6206-014-022	3168 KANSAS AVE	1	40.0	95.16
6206-014-023	3174 KANSAS AVE	1	40.0	95.16
6206-014-024	3178 KANSAS AVE	1	40.0	95.16
6206-014-025	9603 MADISON AVE	1	45.0	107.05
6206-014-026	9607 MADISON AVE	1	45.0	107.05
6206-014-027	9611 MADISON AVE	1	45.0	107.05
6206-014-028	9617 MADISON AVE	1	45.0	107.05
6206-014-029	9621 MADISON AVE	1	45.0	107.05
6206-014-030	9627 MADISON AVE	1	45.0	107.05
6206-014-031	3177 MISSOURI AVE	1	40.0	95.16
6206-014-032	3173 MISSOURI AVE	1	40.0	95.16
6206-014-033	3167 MISSOURI AVE	1	40.0	95.16
6206-014-034	3163 MISSOURI AVE	1	40.0	95.16
6206-015-001	3163 KANSAS AVE	1	40.0	95.16
6206-015-002	3167 KANSAS AVE	1	40.0	95.16
6206-015-003	3173 KANSAS AVE	1	40.0	95.16
6206-015-004	3177 KANSAS AVE	1	40.0	95.16
6206-015-005	9517 MADISON AVE	1	44.0	104.67
6206-015-006	9523 MADISON AVE	1	45.0	107.05
6206-015-007	9527 MADISON AVE	1	45.0	107.05
6206-015-008	3162 OHIO AVE	1	51.0	121.32
6206-015-009	3170 OHIO AVE	1	51.0	121.32
6206-015-010	3174 OHIO AVE APT C	1	51.0	121.32
6206-015-011	3182 OHIO AVE	1	51.0	121.32
6206-015-012	3188 OHIO AVE	1	51.0	121.32
6206-016-001	3142 OHIO AVE	1	40.0	95.16
6206-016-002	3136 OHIO AVE	1	40.0	95.16
6206-016-003	3132 OHIO AVE	1	40.0	95.16

APN	Situs Address	Zone	Front Feet	Charge
6206-016-004	3128 OHIO AVE	1	40.0	95.16
6206-016-005	3124 OHIO AVE	1	40.0	95.16
6206-016-006	3120 OHIO AVE	1	40.0	95.16
6206-016-007	3118 OHIO AVE	1	40.0	95.16
6206-016-008	3114 OHIO AVE	1	40.0	95.16
6206-016-009	3110 OHIO AVE	1	40.0	95.16
6206-016-010	3102 OHIO AVE	1	50.0	118.95
6206-016-011	9506 LONG BEACH BLVD	1	70.0	166.52
6206-016-012	9506 LONG BEACH BLVD	1	48.0	114.19
6206-016-013	9514 LONG BEACH BLVD	1	48.0	114.19
6206-016-014	9516 LONG BEACH BLVD	1	48.0	114.19
6206-016-018	3105 KANSAS AVE	1	60.0	142.73
6206-016-019	3111 KANSAS AVE	1	40.0	95.16
6206-016-020	3115 KANSAS AVE	1	40.0	95.16
6206-016-021	3119 KANSAS AVE	1	40.0	95.16
6206-016-022	3121 KANSAS AVE	1	40.0	95.16
6206-016-024	3135 KANSAS AVE	1	40.0	95.16
6206-016-025	3139 KANSAS AVE	1	40.0	95.16
6206-016-026	3143 KANSAS AVE	1	40.0	95.16
6206-016-027	3131 KANSAS AVE	1	40.0	95.16
6206-016-028	3127 KANSAS AVE	1	40.0	95.16
6206-016-029	9536 LONG BEACH BLVD	1	144.0	342.56
6206-017-001	9419 GARDEN VIEW AVE	1	40.0	95.16
6206-017-002	9413 GARDEN VIEW AVE	1	40.0	95.16
6206-017-003	9403 GARDEN VIEW AVE	1	55.0	130.84
6206-017-007	NO SITUS AVAILABLE	1	96.94	230.61
6206-017-008	NO SITUS AVAILABLE	1	100.0	237.89
6206-018-001	9319 GARDEN VIEW AVE	1	50.0	118.95
6206-018-002	9309 GARDEN VIEW AVE	1	65.0	154.63
6206-018-003	3052 IOWA AVE	1	55.0	130.84
6206-018-004	3048 IOWA AVE	1	60.0	142.73
6206-018-005	3038 IOWA AVE	1	60.0	142.73
6206-018-006	3034 IOWA AVE	1	50.0	118.95
6206-018-007	9304 LONG BEACH BLVD	1	97.0	230.75
6206-018-008	9320 LONG BEACH BLVD	1	48.0	114.19
6206-018-009	9324 LONG BEACH BLVD	1	48.0	114.19
6206-018-012	3017 ILLINOIS AVE	1	50.0	118.95
6206-018-013	3025 ILLINOIS AVE	1	50.0	118.95
6206-018-014	9325 GARDEN VIEW AVE	1	40.0	95.16
6206-018-015	3033 ILLINOIS AVE	1	40.0	95.16
6206-018-016	9331 GARDEN VIEW AVE	1	45.0	107.05
6206-018-017	3039 ILLINOIS AVE	1	50.0	118.95
6206-018-018	9336 LONG BEACH BLVD	1	97.0	230.75
6206-019-001	3078 SOUTHERN AVE	1	40.0	95.16
6206-019-002	3074 SOUTHERN AVE	1	40.0	95.16
6206-019-003	3070 SOUTHERN AVE	1	40.0	95.16
6206-019-004	3066 SOUTHERN AVE	1	40.0	95.16
6206-019-005	3060 SOUTHERN AVE	1	40.0	95.16
6206-019-006	3056 SOUTHERN AVE	1	40.0	95.16
6206-019-007	3030 SOUTHERN AVE	1	170.0	404.41
6206-019-011	9230 LONG BEACH BLVD	1	97.0	230.75
6206-019-012	9236 LONG BEACH BLVD	1	48.0	114.19
6206-019-013	3027 IOWA AVE	1	40.0	95.16
6206-019-014	3033 IOWA AVE	1	40.0	95.16
6206-019-015	3037 IOWA AVE	1	40.0	95.16
6206-019-016	3041 IOWA AVE	1	60.0	142.73
6206-019-017	3047 IOWA AVE	1	60.0	142.73
6206-019-018	3053 IOWA AVE	1	40.0	95.16
6206-019-019	3055 IOWA AVE	1	40.0	95.16

APN	Situs Address	Zone	Front Feet	Charge
6206-019-020	3061 IOWA AVE	1	40.0	95.16
6206-019-021	9200 LONG BEACH BLVD	1	145.0	344.94
6206-020-001	3134 SOUTHERN AVE	1	46.0	109.43
6206-020-002	3130 SOUTHERN AVE	1	50.0	118.95
6206-020-003	3126 SOUTHERN AVE	1	50.0	118.95
6206-020-004	3122 SOUTHERN AVE	1	50.0	118.95
6206-020-005	3116 SOUTHERN AVE	1	50.0	118.95
6206-020-006	3112 SOUTHERN AVE	1	50.0	118.95
6206-020-007	9202 GARDEN VIEW AVE	1	55.0	130.84
6206-020-008	9208 GARDEN VIEW AVE	1	40.0	95.16
6206-020-009	9212 GARDEN VIEW AVE	1	40.0	95.16
6206-020-010	9224 GARDEN VIEW AVE	1	43.0	102.29
6206-020-011	9230 GARDEN VIEW AVE	1	43.0	102.29
6206-020-012	9236 GARDEN VIEW AVE	1	50.0	118.95
6206-020-013	3117 IOWA AVE	1	50.0	118.95
6206-020-014	3123 IOWA AVE	1	50.0	118.95
6206-020-015	3127 IOWA AVE	1	50.0	118.95
6206-020-016	3133 IOWA AVE	1	50.0	118.95
6206-020-017	3135 IOWA AVE	1	48.0	114.19
6206-020-018	3141 IOWA AVE	1	48.0	114.19
6206-020-021	3170 SOUTHERN AVE	1	510.0	1,213.24
6206-021-001	9329 MADISON AVE	1	510.0	1,213.24
6206-021-002	3140 IOWA AVE	1	51.0	121.32
6206-021-003	3136 IOWA AVE	1	45.0	107.05
6206-021-004	3130 IOWA AVE	1	45.0	107.05
6206-021-005	3126 IOWA AVE	1	55.0	130.84
6206-021-006	3120 IOWA AVE	1	50.0	118.95
6206-021-007	3114 IOWA AVE	1	50.0	118.95
6206-021-008	3100 IOWA AVE	1	50.0	118.95
6206-021-009	9312 GARDEN VIEW AVE	1	43.0	102.29
6206-021-010	9318 GARDEN VIEW AVE	1	43.0	102.29
6206-021-011	9320 GARDEN VIEW AVE	1	63.0	149.87
6206-021-012	9332 GARDEN VIEW AVE	1	55.0	130.84
6206-021-013	3111 ILLINOIS AVE	1	45.0	107.05
6206-021-014	3117 ILLINOIS AVE	1	50.0	118.95
6206-021-015	3121 ILLINOIS AVE	1	50.0	118.95
6206-021-016	3127 ILLINOIS AVE UNIT E	1	50.0	118.95
6206-021-017	3131 ILLINOIS AVE	1	50.0	118.95
6206-021-018	3135 ILLINOIS AVE	1	50.0	118.95
6206-021-019	3139 ILLINOIS AVE	1	46.0	109.43
6206-022-001	3162 ILLINOIS AVE	1	51.0	121.32
6206-022-002	3170 ILLINOIS AVE	1	51.0	121.32
6206-022-003	3174 ILLINOIS AVE	1	51.0	121.32
6206-022-004	3182 ILLINOIS AVE	1	51.0	121.32
6206-022-005	9411 MADISON AVE	1	51.0	121.32
6206-022-006	9415 MADISON AVE	1	51.0	121.32
6206-022-009	3171 OHIO AVE	1	51.0	121.32
6206-022-010	3163 OHIO AVE	1	51.0	121.32
6206-022-011	3140 ILLINOIS AVE	1	48.0	114.19
6206-022-012	3136 ILLINOIS AVE	1	48.0	114.19
6206-022-013	3132 ILLINOIS AVE	1	50.0	118.95
6206-022-014	3126 ILLINOIS AVE	1	50.0	118.95
6206-022-015	3120 ILLINOIS AVE	1	40.0	95.16
6206-022-016	3116 ILLINOIS AVE	1	60.0	142.73
6206-022-017	3100 ILLINOIS AVE	1	50.0	118.95
6206-022-018	9408 GARDEN VIEW AVE	1	43.0	102.29
6206-022-019	9412 GARDEN VIEW AVE	1	43.0	102.29
6206-022-020	9422 GARDEN VIEW AVE	1	50.0	118.95
6206-022-021	3105 OHIO AVE	1	85.0	202.21

APN	Situs Address	Zone	Front Feet	Charge
6206-022-022	3117 OHIO AVE	1	50.0	118.95
6206-022-023	3119 OHIO AVE	1	50.0	118.95
6206-022-024	3127 OHIO AVE	1	50.0	118.95
6206-022-025	3133 OHIO AVE	1	50.0	118.95
6206-022-026	3135 OHIO AVE A B C D	1	48.0	114.19
6206-022-027	3139 OHIO AVE APT 000D	1	48.0	114.19
6206-022-028	3175 OHIO AVE	1	102.0	242.65
6206-023-001	3202 SOUTHERN AVE	1	54.0	128.46
6206-023-002	3208 SOUTHERN AVE	1	40.0	95.16
6206-023-003	3212 SOUTHERN AVE	1	40.0	95.16
6206-023-004	3216 SOUTHERN AVE	1	40.0	95.16
6206-023-005	3220 SOUTHERN AVE	1	40.0	95.16
6206-023-013	9212 MADISON AVE	1	40.0	95.16
6206-023-014	9216 MADISON AVE	1	40.0	95.16
6206-023-015	9215 STATE ST	1	47.0	111.81
6206-023-017	9201 STATE ST	1	94.0	223.62
6206-024-001	9223 STATE ST	1	47.0	111.81
6206-024-002	9220 MADISON AVE	1	40.0	95.16
6206-024-003	9224 MADISON AVE	1	40.0	95.16
6206-024-004	9228 MADISON AVE	1	40.0	95.16
6206-024-005	9229 STATE ST	1	94.0	223.62
6206-024-006	9301 STATE ST	1	47.0	111.81
6206-024-007	9232 MADISON AVE	1	40.0	95.16
6206-024-008	9300 MADISON AVE	1	56.0	133.22
6206-024-012	9305 STATE ST	1	47.0	111.81
6206-024-018	9322 MADISON AVE	1	33.0	78.50
6206-024-019	9326 MADISON AVE	1	36.0	85.64
6206-024-020	9330 MADISON AVE	1	41.0	97.53
6206-024-025	9314 MADISON AVE	1	100.0	237.89
6206-024-028	3231 ILLINOIS AVE	1	20.9	49.72
6206-024-029	3221 ILLINOIS AVE	1	20.9	49.72
6206-024-030	9319 STATE STREET	1	20.9	49.72
6206-024-031	9321 STATE STREET	1	20.9	49.72
6206-024-032	9323 STATE STREET	1	20.9	49.72
6206-024-033	9325 STATE STREET	1	20.9	49.72
6206-024-034	9311 STATE STREET	1	20.9	49.72
6206-024-035	9313 STATE STREET	1	20.9	49.72
6206-024-036	9315 STATE STREET	1	20.9	49.72
6206-024-037	9317 STATE STREET	1	20.9	49.72
6206-025-001	3202 ILLINOIS AVE	1	51.0	121.32
6206-025-002	9408 MADISON AVE	1	50.0	118.95
6206-025-003	9422 MADISON AVE A&B	1	50.0	118.95
6206-025-004	9424 MADISON AVE	1	40.0	95.16
6206-025-005	9428 MADISON AVE	1	40.0	95.16
6206-025-006	9432 MADISON AVE	1	40.0	95.16
6206-025-007	9436 MADISON AVE	1	36.0	85.64
6206-025-008	9504 MADISON AVE	1	39.0	92.78
6206-025-009	9508 MADISON AVE	1	39.0	92.78
6206-025-010	9512 MADISON AVE	1	39.0	92.78
6206-025-011	9516 MADISON AVE	1	39.0	92.78
6206-025-012	9407 STATE ST APT 000C	1	51.0	121.32
6206-025-013	9411 STATE ST	1	50.0	118.95
6206-025-014	9415 STATE ST	1	50.0	118.95
6206-025-015	9501 STATE ST	1	76.0	180.80
6206-025-016	9517 STATE ST	1	40.0	95.16
6206-025-017	9519 STATE ST	1	40.0	95.16
6206-025-018	9523 STATE ST	1	36.0	85.64
6206-025-019	9527 STATE ST	1	60.0	142.73
6206-025-020	9537 STATE ST	1	60.0	142.73

APN	Situs Address	Zone	Front Feet	Charge
6206-026-001	9600 MADISON AVE	1	56.0	133.22
6206-026-002	9602 MADISON AVE	1	50.0	118.95
6206-026-003	9606 MADISON AVE	1	50.0	118.95
6206-026-004	9608 MADISON AVE	1	40.0	95.16
6206-026-005	9612 MADISON AVE	1	40.0	95.16
6206-026-006	9616 MADISON AVE	1	40.0	95.16
6206-026-007	9620 MADISON AVE	1	36.0	85.64
6206-026-008	9622 MADISON AVE	1	56.0	133.22
6206-026-009	9624 MADISON AVE	1	40.0	95.16
6206-026-010	9626 MADISON AVE	1	40.0	95.16
6206-026-014	9605 STATE ST	1	448.0	1,065.75
6206-027-001	9702 MADISON AVE	1	46.0	109.43
6206-027-002	9706 MADISON AVE	1	40.0	95.16
6206-027-003	9718 MADISON AVE	1	38.0	90.40
6206-027-004	9720 MADISON AVE APT 000C	1	50.0	118.95
6206-027-005	9730 MADISON AVE	1	50.0	118.95
6206-027-006	9800 MADISON AVE	1	56.0	133.22
6206-027-016	3220 MISSOURI AVE	1	41.0	97.53
6206-027-017	9701 STATE ST	1	80.0	190.31
6206-027-018	9715 STATE ST APT 000B	1	44.0	104.67
6206-027-019	9804 MADISON AVE	1	74.0	176.04
6206-027-020	3221 TWEEDY BLVD	1	74.0	176.04
6206-027-021	9721 STATE ST	1	54.0	128.46
6206-027-022	9723 STATE ST	1	50.3	119.66
6206-027-023	9727 STATE ST	1	51.3	122.04
6207-002-001	2900 TWEEDY BLVD	1	53.0	126.08
6207-002-008	10041 SAN ANSELMO AVE	1	45.0	107.05
6207-002-009	10037 SAN ANSELMO AVE	1	40.0	95.16
6207-002-010	10031 SAN ANSELMO AVE	1	40.0	95.16
6207-002-011	10025 SAN ANSELMO AVE	1	40.0	95.16
6207-002-012	10015 SAN ANSELMO AVE	1	40.0	95.16
6207-002-013	10011 SAN ANSELMO AVE	1	40.0	95.16
6207-002-014	10005 SAN ANSELMO AVE	1	40.0	95.16
6207-002-015	10001 SAN ANSELMO AVE	1	40.0	95.16
6207-002-016	9941 SAN ANSELMO AVE	1	40.0	95.16
6207-002-017	9933 SAN ANSELMO AVE	1	40.0	95.16
6207-002-018	9925 SAN ANSELMO AVE	1	40.0	95.16
6207-002-019	9920 STANFORD AVE	1	40.0	95.16
6207-002-020	9932 STANFORD AVE	1	40.0	95.16
6207-002-021	9936 STANFORD AVE	1	40.0	95.16
6207-002-022	10000 STANFORD AVE	1	40.0	95.16
6207-002-023	10002 STANFORD AVE	1	40.0	95.16
6207-002-024	10010 STANFORD AVE	1	40.0	95.16
6207-002-025	10016 STANFORD AVE	1	40.0	95.16
6207-002-026	10022 STANFORD AVE	1	40.0	95.16
6207-002-027	10028 STANFORD AVE	1	40.0	95.16
6207-002-028	10036 STANFORD AVE	1	40.0	95.16
6207-002-029	10040 STANFORD AVE	1	45.0	107.05
6207-002-038	2910 TWEEDY BLVD	1	22.0	52.34
6207-002-039	2912 TWEEDY BLVD	1	22.0	52.34
6207-002-046	2920 TWEEDY BLVD	1	22.0	52.34
6207-002-050	2924 TWEEDY BLVD	1	23.5	55.90
6207-002-051	2914 TWEEDY BLVD	1	22.0	52.34
6207-002-052	2916 TWEEDY BLVD	1	22.0	52.34
6207-002-053	2922 TWEEDY BLVD	1	22.0	52.34
6207-002-054	2918 TWEEDY BLVD	1	22.0	52.34
6207-003-001	2930 TWEEDY BLVD	1	28.0	66.61
6207-003-002	2936 TWEEDY BLVD	1	25.0	59.47
6207-003-005	2946 TWEEDY BLVD	1	25.0	59.47

APN	Situs Address	Zone	Front Feet	Charge
6207-003-006	2948 TWEEDY BLVD	1	25.0	59.47
6207-003-007	2950 TWEEDY BLVD	1	25.0	59.47
6207-003-009	2954 TWEEDY BLVD	1	53.0	126.08
6207-003-010	10043 MONTARA AVE	1	45.0	107.05
6207-003-011	10037 MONTARA AVE	1	40.0	95.16
6207-003-012	10029 MONTARA AVE	1	40.0	95.16
6207-003-013	10021 MONTARA AVE	1	40.0	95.16
6207-003-014	10019 MONTARA AVE	1	40.0	95.16
6207-003-015	10013 MONTARA AVE	1	40.0	95.16
6207-003-016	10007 MONTARA AVE	1	40.0	95.16
6207-003-017	10001 MONTARA AVE	1	40.0	95.16
6207-003-018	9941 MONTARA AVE	1	40.0	95.16
6207-003-019	9933 MONTARA AVE	1	40.0	95.16
6207-003-020	9923 MONTARA AVE	1	40.0	95.16
6207-003-021	9924 SAN ANSELMO AVE	1	40.0	95.16
6207-003-022	9932 SAN ANSELMO AVE	1	40.0	95.16
6207-003-023	9940 SAN ANSELMO AVE	1	40.0	95.16
6207-003-024	10000 SAN ANSELMO AVE	1	40.0	95.16
6207-003-025	10006 SAN ANSELMO AVE	1	40.0	95.16
6207-003-026	10012 SAN ANSELMO AVE	1	40.0	95.16
6207-003-027	10018 SAN ANSELMO AVE	1	40.0	95.16
6207-003-028	10024 SAN ANSELMO AVE	1	40.0	95.16
6207-003-029	10030 SAN ANSELMO AVE	1	40.0	95.16
6207-003-030	10036 SAN ANSELMO AVE	1	40.0	95.16
6207-003-031	2941 WISCONSIN AVE	1	45.0	107.05
6207-003-032	2940 TWEEDY BLVD	1	50.0	118.95
6207-004-001	9912 MONTARA AVE	1	53.0	126.08
6207-004-002	3008 TWEEDY BLVD	1	25.0	59.47
6207-004-003	3012 TWEEDY BLVD	1	37.0	88.02
6207-004-004	3016 TWEEDY BLVD	1	38.0	90.40
6207-004-005	3020 TWEEDY BLVD	1	25.0	59.47
6207-004-030	3024 TWEEDY BLVD	1	53.0	126.08
6207-004-031	3030 TWEEDY BLVD	1	103.0	245.03
6207-004-032	3042 TWEEDY BLVD	1	25.0	59.47
6207-004-038	3050 TWEEDY BLVD	1	102.5	243.84
6207-006-015	9924 CAPISTRANO AVE	1	70.0	166.52
6207-006-016	9936 CAPISTRANO AVE	1	40.0	95.16
6207-006-017	10000 CAPISTRANO AVE	1	40.0	95.16
6207-006-018	10004 CAPISTRANO AVE	1	40.0	95.16
6207-006-019	10010 CAPISTRANO AVE	1	40.0	95.16
6207-006-020	10016 CAPISTRANO AVE	1	40.0	95.16
6207-006-021	10024 CAPISTRANO AVE	1	40.0	95.16
6207-006-022	3101 WISCONSIN AVE	1	87.0	206.96
6207-006-023	3117 WISCONSIN AVE	1	40.0	95.16
6207-006-024	3121 WISCONSIN AVE	1	40.0	95.16
6207-006-025	3125 WISCONSIN AVE	1	40.0	95.16
6207-010-001	3153 SEQUOIA DR	1	40.0	95.16
6207-010-002	3159 SEQUOIA DR	1	40.0	95.16
6207-010-025	10152 SAN JOSE AVE	1	40.0	95.16
6207-010-026	10200 SAN JOSE AVE	1	40.0	95.16
6207-010-027	10204 SAN JOSE AVE	1	40.0	95.16
6207-010-028	10210 SAN JOSE AVE	1	40.0	95.16
6207-010-029	10216 SAN JOSE AVE	1	40.0	95.16
6207-010-030	10222 SAN JOSE AVE	1	40.0	95.16
6207-010-031	3143 SEQUOIA DR	1	90.0	214.10
6207-010-032	3147 SEQUOIA DR	1	44.0	104.67
6207-011-001	10241 SAN JOSE AVE	1	32.0	76.12
6207-011-002	10229 SAN JOSE AVE	1	40.0	95.16
6207-011-003	10223 SAN JOSE AVE	1	40.0	95.16

APN	Situs Address	Zone	Front Feet	Charge
6207-011-004	10217 SAN JOSE AVE	1	40.0	95.16
6207-011-005	10211 SAN JOSE AVE	1	40.0	95.16
6207-011-006	10205 SAN JOSE AVE	1	40.0	95.16
6207-011-007	10201 SAN JOSE AVE	1	40.0	95.16
6207-011-008	10153 SAN JOSE AVE	1	40.0	95.16
6207-011-009	10147 SAN JOSE AVE	1	40.0	95.16
6207-011-010	10143 SAN JOSE AVE	1	40.0	95.16
6207-011-011	10133 SAN JOSE AVE	1	40.0	95.16
6207-011-012	10129 SAN JOSE AVE	1	40.0	95.16
6207-011-013	10123 SAN JOSE AVE	1	40.0	95.16
6207-011-014	10117 SAN JOSE AVE	1	40.0	95.16
6207-011-015	3128 WISCONSIN AVE	1	74.0	176.04
6207-011-016	3122 WISCONSIN AVE	1	40.0	95.16
6207-011-017	3116 WISCONSIN AVE	1	40.0	95.16
6207-011-018	10106 CAPISTRANO AVE	1	35.0	83.26
6207-011-019	10108 CAPISTRANO AVE	1	40.0	95.16
6207-011-020	10116 CAPISTRANO AVE	1	40.0	95.16
6207-011-021	10120 CAPISTRANO AVE	1	40.0	95.16
6207-011-022	10128 CAPISTRANO AVE	1	40.0	95.16
6207-011-023	10130 CAPISTRANO AVE	1	40.0	95.16
6207-011-024	10140 CAPISTRANO AVE	1	40.0	95.16
6207-011-025	10142 CAPISTRANO AVE	1	40.0	95.16
6207-011-026	10150 CAPISTRANO AVE	1	40.0	95.16
6207-011-027	10204 CAPISTRANO AVE	1	40.0	95.16
6207-011-028	10210 CAPISTRANO AVE	1	40.0	95.16
6207-011-029	10216 CAPISTRANO AVE	1	40.0	95.16
6207-011-030	10222 CAPISTRANO AVE	1	40.0	95.16
6207-011-031	10224 CAPISTRANO AVE	1	40.0	95.16
6207-011-032	10230 CAPISTRANO AVE	1	40.0	95.16
6207-011-033	10240 CAPISTRANO AVE	1	40.0	95.16
6207-011-034	10244 CAPISTRANO AVE	1	78.0	185.55
6207-011-035	10250 CAPISTRANO AVE	1	85.0	202.21
6207-011-036	3107 SEQUOIA DR	1	102.0	242.65
6207-012-001	10253 CAPISTRANO AVE	1	50.0	118.95
6207-012-002	10249 CAPISTRANO AVE	1	42.0	99.91
6207-012-003	10243 CAPISTRANO AVE	1	42.0	99.91
6207-012-004	10237 CAPISTRANO AVE	1	42.0	99.91
6207-012-005	10231 CAPISTRANO AVE	1	40.0	95.16
6207-012-006	10225 CAPISTRANO AVE	1	40.0	95.16
6207-012-007	10219 CAPISTRANO AVE	1	40.0	95.16
6207-012-008	10213 CAPISTRANO AVE	1	40.0	95.16
6207-012-009	10207 CAPISTRANO AVE	1	40.0	95.16
6207-012-010	10201 CAPISTRANO AVE	1	40.0	95.16
6207-012-011	10151 CAPISTRANO AVE	1	40.0	95.16
6207-012-012	10143 CAPISTRANO AVE	1	40.0	95.16
6207-012-013	10135 CAPISTRANO AVE	1	40.0	95.16
6207-012-014	10133 CAPISTRANO AVE	1	40.0	95.16
6207-012-015	10123 CAPISTRANO AVE	1	42.0	99.91
6207-012-016	10121 CAPISTRANO AVE	1	42.0	99.91
6207-012-017	10113 CAPISTRANO AVE	1	42.0	99.91
6207-012-018	3050 WISCONSIN AVE	1	50.0	118.95
6207-012-019	10106 PESCADERO AVE	1	50.0	118.95
6207-012-020	10114 PESCADERO AVE	1	42.0	99.91
6207-012-021	10120 PESCADERO AVE	1	42.0	99.91
6207-012-022	10124 PESCADERO AVE	1	42.0	99.91
6207-012-023	10132 PESCADERO AVE	1	40.0	95.16
6207-012-024	10138 PESCADERO AVE	1	40.0	95.16
6207-012-025	10144 PESCADERO AVE	1	40.0	95.16
6207-012-026	10150 PESCADERO AVE	1	40.0	95.16

APN	Situs Address	Zone	Front Feet	Charge
6207-012-027	10200 PESCADERO AVE	1	40.0	95.16
6207-012-028	10206 PESCADERO AVE	1	40.0	95.16
6207-012-029	10212 PESCADERO AVE	1	40.0	95.16
6207-012-030	10218 PESCADERO AVE	1	40.0	95.16
6207-012-031	10224 PESCADERO AVE	1	40.0	95.16
6207-012-032	10230 PESCADERO AVE	1	40.0	95.16
6207-012-033	10236 PESCADERO AVE	1	42.0	99.91
6207-012-034	10242 PESCADERO AVE	1	42.0	99.91
6207-012-035	10248 PESCADERO AVE	1	42.0	99.91
6207-012-036	10254 PESCADERO AVE	1	50.0	118.95
6207-013-001	10255 PESCADERO AVE	1	50.0	118.95
6207-013-002	10249 PESCADERO AVE	1	42.0	99.91
6207-013-003	10243 PESCADERO AVE	1	42.0	99.91
6207-013-004	10237 PESCADERO AVE	1	42.0	99.91
6207-013-005	10231 PESCADERO AVE	1	40.0	95.16
6207-013-006	10225 PESCADERO AVE	1	40.0	95.16
6207-013-007	10219 PESCADERO AVE	1	40.0	95.16
6207-013-008	10213 PESCADERO AVE	1	40.0	95.16
6207-013-009	10207 PESCADERO AVE	1	40.0	95.16
6207-013-010	10201 PESCADERO AVE	1	40.0	95.16
6207-013-011	10151 PESCADERO AVE	1	40.0	95.16
6207-013-012	10145 PESCADERO AVE	1	40.0	95.16
6207-013-013	10139 PESCADERO AVE	1	40.0	95.16
6207-013-014	10133 PESCADERO AVE	1	40.0	95.16
6207-013-015	10127 PESCADERO AVE	1	42.0	99.91
6207-013-016	10121 PESCADERO AVE	1	42.0	99.91
6207-013-017	10115 PESCADERO AVE	1	42.0	99.91
6207-013-018	10107 PESCADERO AVE	1	50.0	118.95
6207-013-019	3006 WISCONSIN AVE	1	50.0	118.95
6207-013-020	10114 MONTARA AVE	1	42.0	99.91
6207-013-021	10120 MONTARA AVE	1	42.0	99.91
6207-013-022	10126 MONTARA AVE	1	42.0	99.91
6207-013-023	10132 MONTARA AVE	1	40.0	95.16
6207-013-024	10134 MONTARA AVE	1	40.0	95.16
6207-013-025	10144 MONTARA AVE	1	40.0	95.16
6207-013-026	10150 MONTARA AVE	1	40.0	95.16
6207-013-027	10200 MONTARA AVE	1	40.0	95.16
6207-013-028	10206 MONTARA AVE	1	40.0	95.16
6207-013-029	10212 MONTARA AVE	1	40.0	95.16
6207-013-030	10218 MONTARA AVE	1	40.0	95.16
6207-013-031	10224 MONTARA AVE	1	40.0	95.16
6207-013-032	10230 MONTARA AVE	1	40.0	95.16
6207-013-033	10236 MONTARA AVE	1	42.0	99.91
6207-013-034	10242 MONTARA AVE	1	42.0	99.91
6207-013-035	10248 MONTARA AVE	1	40.0	95.16
6207-013-036	3007 SEQUOIA DR	1	52.0	123.70
6207-014-001	2955 SEQUOIA DR	1	107.0	254.54
6207-014-002	10243 MONTARA AVE	1	42.0	99.91
6207-014-003	10237 MONTARA AVE	1	42.0	99.91
6207-014-004	10231 MONTARA AVE	1	40.0	95.16
6207-014-005	10225 MONTARA AVE	1	40.0	95.16
6207-014-006	10219 MONTARA AVE	1	40.0	95.16
6207-014-007	10213 MONTARA AVE	1	40.0	95.16
6207-014-008	10207 MONTARA AVE	1	40.0	95.16
6207-014-009	10201 MONTARA AVE	1	40.0	95.16
6207-014-010	10151 MONTARA AVE	1	40.0	95.16
6207-014-011	10145 MONTARA AVE	1	40.0	95.16
6207-014-012	10139 MONTARA AVE	1	40.0	95.16
6207-014-013	10133 MONTARA AVE	1	40.0	95.16

APN	Situs Address	Zone	Front Feet	Charge
6207-014-014	10127 MONTARA AVE	1	42.0	99.91
6207-014-015	10121 MONTARA AVE	1	42.0	99.91
6207-014-016	10115 MONTARA AVE	1	42.0	99.91
6207-014-017	10105 MONTARA AVE	1	50.0	118.95
6207-014-018	10106 SAN ANSELMO AVE	1	50.0	118.95
6207-014-019	10114 SAN ANSELMO AVE	1	42.0	99.91
6207-014-020	10120 SAN ANSELMO AVE	1	42.0	99.91
6207-014-021	10124 SAN ANSELMO AVE	1	42.0	99.91
6207-014-022	10132 SAN ANSELMO AVE	1	40.0	95.16
6207-014-023	10138 SAN ANSELMO AVE	1	40.0	95.16
6207-014-024	10144 SAN ANSELMO AVE	1	40.0	95.16
6207-014-025	10150 SAN ANSELMO AVE	1	40.0	95.16
6207-014-026	10200 SAN ANSELMO AVE	1	40.0	95.16
6207-014-027	10206 SAN ANSELMO AVE	1	40.0	95.16
6207-014-028	10210 SAN ANSELMO AVE	1	40.0	95.16
6207-014-029	10218 SAN ANSELMO AVE	1	40.0	95.16
6207-014-030	10224 SAN ANSELMO AVE	1	40.0	95.16
6207-014-031	10230 SAN ANSELMO AVE	1	40.0	95.16
6207-014-032	10236 SAN ANSELMO AVE	1	42.0	99.91
6207-014-033	10242 SAN ANSELMO AVE	1	42.0	99.91
6207-014-034	10248 SAN ANSELMO AVE	1	42.0	99.91
6207-014-035	10254 SAN ANSELMO AVE	1	50.0	118.95
6207-015-001	10255 SAN ANSELMO AVE	1	50.0	118.95
6207-015-002	10249 SAN ANSELMO AVE	1	42.0	99.91
6207-015-003	10243 SAN ANSELMO AVE	1	42.0	99.91
6207-015-004	10235 SAN ANSELMO AVE	1	42.0	99.91
6207-015-005	10231 SAN ANSELMO AVE	1	40.0	95.16
6207-015-006	10225 SAN ANSELMO AVE	1	40.0	95.16
6207-015-007	10219 SAN ANSELMO AVE	1	40.0	95.16
6207-015-008	10211 SAN ANSELMO AVE	1	40.0	95.16
6207-015-009	10207 SAN ANSELMO AVE	1	40.0	95.16
6207-015-010	10201 SAN ANSELMO AVE	1	40.0	95.16
6207-015-011	10151 SAN ANSELMO AVE	1	40.0	95.16
6207-015-012	10141 SAN ANSELMO AVE	1	40.0	95.16
6207-015-013	10135 SAN ANSELMO AVE	1	40.0	95.16
6207-015-014	10133 SAN ANSELMO AVE	1	40.0	95.16
6207-015-015	10125 SAN ANSELMO AVE	1	42.0	99.91
6207-015-016	10117 SAN ANSELMO AVE	1	42.0	99.91
6207-015-017	10115 SAN ANSELMO AVE	1	42.0	99.91
6207-015-018	10111 SAN ANSELMO AVE	1	50.0	118.95
6207-015-019	10102 STANFORD AVE	1	45.0	107.05
6207-015-020	10108 STANFORD AVE	1	47.0	111.81
6207-015-021	10120 STANFORD AVE	1	42.0	99.91
6207-015-022	10126 STANFORD AVE	1	42.0	99.91
6207-015-023	10130 STANFORD AVE	1	40.0	95.16
6207-015-024	10138 STANFORD AVE	1	40.0	95.16
6207-015-025	10144 STANFORD AVE	1	40.0	95.16
6207-015-026	10150 STANFORD AVE	1	40.0	95.16
6207-015-027	10200 STANFORD AVE	1	40.0	95.16
6207-015-028	10204 STANFORD AVE	1	40.0	95.16
6207-015-029	10212 STANFORD AVE	1	40.0	95.16
6207-015-030	10218 STANFORD AVE	1	40.0	95.16
6207-015-031	10224 STANFORD AVE	1	40.0	95.16
6207-015-032	10230 STANFORD AVE	1	40.0	95.16
6207-015-033	10236 STANFORD AVE	1	42.0	99.91
6207-015-034	10242 STANFORD AVE	1	42.0	99.91
6207-015-035	10248 STANFORD AVE	1	42.0	99.91
6207-015-036	10254 STANFORD AVE	1	50.0	118.95
6207-016-008	10255 STANFORD AVE	1	50.0	118.95

APN	Situs Address	Zone	Front Feet	Charge
6207-016-009	10249 STANFORD AVE	1	42.0	99.91
6207-016-010	10243 STANFORD AVE	1	42.0	99.91
6207-016-011	10237 STANFORD AVE	1	42.0	99.91
6207-016-012	10231 STANFORD AVE	1	40.0	95.16
6207-016-013	10225 STANFORD AVE	1	40.0	95.16
6207-016-014	10219 STANFORD AVE	1	40.0	95.16
6207-016-015	10209 STANFORD AVE	1	40.0	95.16
6207-016-016	10207 STANFORD AVE	1	40.0	95.16
6207-016-017	10201 STANFORD AVE	1	40.0	95.16
6207-016-018	10151 STANFORD AVE	1	40.0	95.16
6207-016-019	10145 STANFORD AVE	1	40.0	95.16
6207-016-020	10139 STANFORD AVE	1	40.0	95.16
6207-016-021	10133 STANFORD AVE	1	40.0	95.16
6207-016-022	10127 STANFORD AVE	1	42.0	99.91
6207-016-023	10121 STANFORD AVE	1	42.0	99.91
6207-016-024	10115 STANFORD AVE	1	42.0	99.91
6207-016-025	2826 WISCONSIN AVE #A	1	50.0	118.95
6207-016-035	2824 TWEEDY BLVD	1	50.0	118.95
6207-016-036	2828 TWEEDY BLVD	1	30.0	71.37
6207-016-037	10043 STANFORD AVE	1	45.0	107.05
6207-016-038	10037 STANFORD AVE	1	40.0	95.16
6207-016-039	10031 STANFORD AVE	1	40.0	95.16
6207-016-040	10025 STANFORD AVE	1	40.0	95.16
6207-016-041	10017 STANFORD AVE	1	40.0	95.16
6207-016-042	10011 STANFORD AVE	1	40.0	95.16
6207-016-043	10007 STANFORD AVE	1	40.0	95.16
6207-016-044	10001 STANFORD AVE	1	40.0	95.16
6207-016-045	9941 STANFORD AVE	1	40.0	95.16
6207-016-046	9929 STANFORD AVE	1	40.0	95.16
6207-016-047	9923 STANFORD AVE	1	40.0	95.16
6207-016-048	NO SITUS AVAILABLE	1	130.0	309.26
6207-016-049	NO SITUS AVAILABLE	1	25.0	59.47
6207-017-007	10457 STANFORD AVE	1	50.0	118.95
6207-017-008	10451 STANFORD AVE	1	42.0	99.91
6207-017-009	10445 STANFORD AVE	1	42.0	99.91
6207-017-010	10439 STANFORD AVE	1	42.0	99.91
6207-017-011	10433 STANFORD AVE	1	41.0	97.53
6207-017-012	10427 STANFORD AVE	1	41.0	97.53
6207-017-013	10421 STANFORD AVE	1	41.0	97.53
6207-017-014	10415 STANFORD AVE	1	41.0	97.53
6207-017-015	10409 STANFORD AVE	1	41.0	97.53
6207-017-016	10401 STANFORD AVE	1	41.0	97.53
6207-017-017	10359 STANFORD AVE	1	41.0	97.53
6207-017-018	10353 STANFORD AVE	1	41.0	97.53
6207-017-019	10347 STANFORD AVE	1	41.0	97.53
6207-017-020	10341 STANFORD AVE	1	41.0	97.53
6207-017-021	10333 STANFORD AVE	1	41.0	97.53
6207-017-022	10327 STANFORD AVE	1	42.0	99.91
6207-017-023	10321 STANFORD AVE	1	42.0	99.91
6207-017-024	10315 STANFORD AVE	1	42.0	99.91
6207-017-026	2818 SEQUOIA DR	1	50.0	118.95
6207-018-001	10459 SAN ANSELMO AVE	1	50.0	118.95
6207-018-002	10451 SAN ANSELMO AVE	1	42.0	99.91
6207-018-003	10445 SAN ANSELMO AVE	1	42.0	99.91
6207-018-004	10439 SAN ANSELMO AVE	1	42.0	99.91
6207-018-005	10433 SAN ANSELMO AVE	1	41.0	97.53
6207-018-006	10427 SAN ANSELMO AVE	1	41.0	97.53
6207-018-007	10421 SAN ANSELMO AVE	1	41.0	97.53
6207-018-008	10415 SAN ANSELMO AVE	1	41.0	97.53

APN	Situs Address	Zone	Front Feet	Charge
6207-018-009	10409 SAN ANSELMO AVE	1	41.0	97.53
6207-018-010	10361 SAN ANSELMO AVE	1	41.0	97.53
6207-018-011	10359 SAN ANSELMO AVE	1	41.0	97.53
6207-018-012	10353 SAN ANSELMO AVE	1	41.0	97.53
6207-018-013	10347 SAN ANSELMO AVE	1	41.0	97.53
6207-018-014	10341 SAN ANSELMO AVE	1	41.0	97.53
6207-018-015	10333 SAN ANSELMO AVE	1	41.0	97.53
6207-018-016	10327 SAN ANSELMO AVE	1	42.0	99.91
6207-018-017	10321 SAN ANSELMO AVE	1	42.0	99.91
6207-018-018	10315 SAN ANSELMO AVE	1	42.0	99.91
6207-018-019	10309 SAN ANSELMO AVE	1	50.0	118.95
6207-018-020	10304 STANFORD AVE	1	50.0	118.95
6207-018-021	10314 STANFORD AVE	1	42.0	99.91
6207-018-022	10320 STANFORD AVE	1	42.0	99.91
6207-018-023	10326 STANFORD AVE	1	42.0	99.91
6207-018-024	10332 STANFORD AVE	1	41.0	97.53
6207-018-025	10340 STANFORD AVE	1	41.0	97.53
6207-018-026	10346 STANFORD AVE	1	41.0	97.53
6207-018-027	10352 STANFORD AVE	1	41.0	97.53
6207-018-028	10358 STANFORD AVE	1	41.0	97.53
6207-018-029	10400 STANFORD AVE	1	41.0	97.53
6207-018-030	10408 STANFORD AVE	1	41.0	97.53
6207-018-031	10414 STANFORD AVE APT 000B	1	41.0	97.53
6207-018-032	10420 STANFORD AVE	1	41.0	97.53
6207-018-033	10428 STANFORD AVE	1	41.0	97.53
6207-018-034	10432 STANFORD AVE	1	41.0	97.53
6207-018-035	10438 STANFORD AVE	1	42.0	99.91
6207-018-036	10444 STANFORD AVE	1	42.0	99.91
6207-018-037	10450 STANFORD AVE	1	42.0	99.91
6207-018-038	10458 STANFORD AVE	1	50.0	118.95
6207-019-002	10459 MONTARA AVE	1	50.0	118.95
6207-019-003	10449 MONTARA AVE	1	42.0	99.91
6207-019-004	10445 MONTARA AVE	1	42.0	99.91
6207-019-007	10427 MONTARA AVE	1	41.0	97.53
6207-019-008	10421 MONTARA AVE	1	41.0	97.53
6207-019-009	10415 MONTARA AVE	1	41.0	97.53
6207-019-010	10409 MONTARA AVE	1	41.0	97.53
6207-019-011	10401 MONTARA AVE	1	41.0	97.53
6207-019-012	10359 MONTARA AVE	1	41.0	97.53
6207-019-013	10353 MONTARA AVE	1	41.0	97.53
6207-019-014	10349 MONTARA AVE	1	41.0	97.53
6207-019-015	10341 MONTARA AVE	1	41.0	97.53
6207-019-016	10333 MONTARA AVE	1	41.0	97.53
6207-019-017	10327 MONTARA AVE	1	42.0	99.91
6207-019-018	10321 MONTARA AVE	1	42.0	99.91
6207-019-019	10315 MONTARA AVE	1	42.0	99.91
6207-019-020	10305 MONTARA AVE	1	50.0	118.95
6207-019-021	10308 SAN ANSELMO AVE	1	50.0	118.95
6207-019-022	2944 SEQUOIA DR	1	44.0	104.67
6207-019-023	10314 SAN ANSELMO AVE	1	42.0	99.91
6207-019-024	10320 SAN ANSELMO AVE	1	42.0	99.91
6207-019-025	10328 SAN ANSELMO AVE	1	42.0	99.91
6207-019-026	10332 SAN ANSELMO AVE	1	41.0	97.53
6207-019-027	10340 SAN ANSELMO AVE	1	41.0	97.53
6207-019-028	10344 SAN ANSELMO AVE	1	41.0	97.53
6207-019-029	10350 SAN ANSELMO AVE	1	41.0	97.53
6207-019-030	10358 SAN ANSELMO AVE	1	41.0	97.53
6207-019-031	10400 SAN ANSELMO AVE	1	41.0	97.53
6207-019-032	10404 SAN ANSELMO AVE	1	41.0	97.53

APN	Situs Address	Zone	Front Feet	Charge
6207-019-033	10414 SAN ANSELMO AVE	1	41.0	97.53
6207-019-034	10420 SAN ANSELMO AVE	1	41.0	97.53
6207-019-035	10426 SAN ANSELMO AVE	1	41.0	97.53
6207-019-036	10432 SAN ANSELMO AVE	1	41.0	97.53
6207-019-037	10438 SAN ANSELMO AVE	1	42.0	99.91
6207-019-038	10444 SAN ANSELMO AVE	1	42.0	99.91
6207-019-039	10450 SAN ANSELMO AVE	1	42.0	99.91
6207-019-040	10458 SAN ANSELMO AVE	1	50.0	118.95
6207-019-042	10435 MONTARA AVE	1	42.0	99.91
6207-019-043	10433 MONTARA AVE	1	40.8	97.06
6207-020-001	10459 PESCADERO AVE	1	50.0	118.95
6207-020-002	10451 PESCADERO AVE	1	42.0	99.91
6207-020-003	10441 PESCADERO AVE	1	42.0	99.91
6207-020-004	10439 PESCADERO AVE	1	42.0	99.91
6207-020-005	10433 PESCADERO AVE	1	41.0	97.53
6207-020-006	10427 PESCADERO AVE	1	41.0	97.53
6207-020-007	10421 PESCADERO AVE	1	41.0	97.53
6207-020-008	10415 PESCADERO AVE	1	41.0	97.53
6207-020-009	10409 PESCADERO AVE	1	41.0	97.53
6207-020-010	10401 PESCADERO AVE	1	41.0	97.53
6207-020-011	10359 PESCADERO AVE	1	41.0	97.53
6207-020-012	10353 PESCADERO AVE	1	41.0	97.53
6207-020-013	10347 PESCADERO AVE	1	41.0	97.53
6207-020-014	10341 PESCADERO AVE	1	41.0	97.53
6207-020-015	10333 PESCADERO AVE	1	41.0	97.53
6207-020-016	10327 PESCADERO AVE	1	42.0	99.91
6207-020-017	10321 PESCADERO AVE	1	42.0	99.91
6207-020-018	10315 PESCADERO AVE	1	42.0	99.91
6207-020-019	10309 PESCADERO AVE	1	50.0	118.95
6207-020-020	3006 SEQUOIA DR	1	50.0	118.95
6207-020-021	10314 MONTARA AVE	1	42.0	99.91
6207-020-022	10320 MONTARA AVE	1	42.0	99.91
6207-020-023	10326 MONTARA AVE	1	42.0	99.91
6207-020-024	10332 MONTARA AVE	1	41.0	97.53
6207-020-025	10340 MONTARA AVE	1	41.0	97.53
6207-020-026	10346 MONTARA AVE	1	41.0	97.53
6207-020-027	10352 MONTARA AVE	1	41.0	97.53
6207-020-028	10358 MONTARA AVE	1	41.0	97.53
6207-020-029	10400 MONTARA AVE	1	41.0	97.53
6207-020-030	10408 MONTARA AVE	1	41.0	97.53
6207-020-031	10414 MONTARA AVE	1	41.0	97.53
6207-020-032	10420 MONTARA AVE	1	41.0	97.53
6207-020-033	10428 MONTARA AVE	1	41.0	97.53
6207-020-034	10432 MONTARA AVE	1	41.0	97.53
6207-020-035	10436 MONTARA AVE	1	42.0	99.91
6207-020-036	10444 MONTARA AVE	1	42.0	99.91
6207-020-037	10448 MONTARA AVE	1	42.0	99.91
6207-020-038	10456 MONTARA AVE	1	50.0	118.95
6207-021-001	10459 CAPISTRANO AVE	1	50.0	118.95
6207-021-002	10451 CAPISTRANO AVE	1	42.0	99.91
6207-021-003	10445 CAPISTRANO AVE	1	42.0	99.91
6207-021-004	10439 CAPISTRANO AVE	1	42.0	99.91
6207-021-005	10433 CAPISTRANO AVE	1	41.0	97.53
6207-021-006	10427 CAPISTRANO AVE	1	41.0	97.53
6207-021-007	10421 CAPISTRANO AVE	1	41.0	97.53
6207-021-008	10415 CAPISTRANO AVE	1	41.0	97.53
6207-021-009	10409 CAPISTRANO AVE	1	41.0	97.53
6207-021-010	10401 CAPISTRANO AVE	1	41.0	97.53
6207-021-011	10359 CAPISTRANO AVE	1	41.0	97.53

APN	Situs Address	Zone	Front Feet	Charge
6207-021-012	10353 CAPISTRANO AVE	1	41.0	97.53
6207-021-013	10347 CAPISTRANO AVE	1	41.0	97.53
6207-021-014	10341 CAPISTRANO AVE	1	41.0	97.53
6207-021-015	10333 CAPISTRANO AVE	1	41.0	97.53
6207-021-016	10327 CAPISTRANO AVE	1	42.0	99.91
6207-021-017	10321 CAPISTRANO AVE	1	42.0	99.91
6207-021-018	10315 CAPISTRANO AVE	1	42.0	99.91
6207-021-019	10309 CAPISTRANO AVE	1	50.0	118.95
6207-021-020	10308 PESCADERO AVE	1	50.0	118.95
6207-021-021	10314 PESCADERO AVE	1	42.0	99.91
6207-021-022	10320 PESCADERO AVE	1	42.0	99.91
6207-021-023	10326 PESCADERO AVE	1	42.0	99.91
6207-021-024	10332 PESCADERO AVE	1	41.0	97.53
6207-021-025	10340 PESCADERO AVE	1	41.0	97.53
6207-021-026	10346 PESCADERO AVE	1	41.0	97.53
6207-021-027	10352 PESCADERO AVE	1	41.0	97.53
6207-021-028	10358 PESCADERO AVE	1	41.0	97.53
6207-021-029	10400 PESCADERO AVE	1	41.0	97.53
6207-021-030	10408 PESCADERO AVE	1	41.0	97.53
6207-021-031	10412 PESCADERO AVE	1	41.0	97.53
6207-021-032	10420 PESCADERO AVE	1	41.0	97.53
6207-021-033	10426 PESCADERO AVE	1	41.0	97.53
6207-021-034	10432 PESCADERO AVE	1	41.0	97.53
6207-021-035	10438 PESCADERO AVE	1	42.0	99.91
6207-021-036	10442 PESCADERO AVE	1	42.0	99.91
6207-021-037	10450 PESCADERO AVE	1	42.0	99.91
6207-021-038	10458 PESCADERO AVE	1	50.0	118.95
6207-022-001	10439 SAN JOSE AVE	1	50.0	118.95
6207-022-002	10433 SAN JOSE AVE	1	42.0	99.91
6207-022-003	10425 SAN JOSE AVE	1	42.0	99.91
6207-022-004	10421 SAN JOSE AVE	1	42.0	99.91
6207-022-005	10415 SAN JOSE AVE	1	41.0	97.53
6207-022-006	10409 SAN JOSE AVE	1	41.0	97.53
6207-022-007	10405 SAN JOSE AVE	1	41.0	97.53
6207-022-008	10401 SAN JOSE AVE	1	41.0	97.53
6207-022-009	10371 SAN JOSE AVE	1	41.0	97.53
6207-022-010	10365 SAN JOSE AVE	1	41.0	97.53
6207-022-011	10359 SAN JOSE AVE	1	41.0	97.53
6207-022-012	10353 SAN JOSE AVE	1	41.0	97.53
6207-022-013	10347 SAN JOSE AVE	1	41.0	97.53
6207-022-014	10341 SAN JOSE AVE	1	41.0	97.53
6207-022-015	10331 SAN JOSE AVE	1	38.0	90.40
6207-022-016	3106 SEQUOIA DR	1	102.0	242.65
6207-022-017	10309 SAN JOSE AVE	1	95.0	226.00
6207-022-018	10320 CAPISTRANO AVE	1	78.0	185.55
6207-022-019	10326 CAPISTRANO AVE	1	43.0	102.29
6207-022-020	10332 CAPISTRANO AVE	1	44.0	104.67
6207-022-021	10340 CAPISTRANO AVE	1	41.0	97.53
6207-022-022	10346 CAPISTRANO AVE	1	41.0	97.53
6207-022-023	10352 CAPISTRANO AVE	1	41.0	97.53
6207-022-024	10358 CAPISTRANO AVE	1	41.0	97.53
6207-022-025	10400 CAPISTRANO AVE APT B	1	41.0	97.53
6207-022-026	10408 CAPISTRANO AVE	1	41.0	97.53
6207-022-027	10414 CAPISTRANO AVE	1	41.0	97.53
6207-022-028	10420 CAPISTRANO AVE	1	41.0	97.53
6207-022-029	10426 CAPISTRANO AVE	1	41.0	97.53
6207-022-031	10436 CAPISTRANO AVE	1	42.0	99.91
6207-022-032	10444 CAPISTRANO AVE	1	42.0	99.91
6207-022-033	10450 CAPISTRANO AVE	1	42.0	99.91

APN	Situs Address	Zone	Front Feet	Charge
6207-022-034	10458 CAPISTRANO AVE	1	50.0	118.95
6207-022-036	10430 CAPISTRANO AVE	1	41.0	97.53
6207-023-001	3156 SEQUOIA DR	1	84.0	199.83
6207-023-002	3164 SEQUOIA DR	1	80.0	190.31
6207-023-007	3175 CHEROKEE AVE	1	60.0	142.73
6207-023-008	3167 CHEROKEE AVE	1	40.0	95.16
6207-023-009	3163 CHEROKEE AVE	1	40.0	95.16
6207-023-010	3161 CHEROKEE AVE	1	40.0	95.16
6207-023-011	3157 CHEROKEE AVE	1	40.0	95.16
6207-023-012	3152 SEQUOIA DR	1	49.0	116.57
6207-023-013	3146 SEQUOIA DR	1	50.0	118.95
6207-023-014	3138 SEQUOIA DR	1	81.0	192.69
6207-023-015	10246 SAN JOSE AVE	1	81.0	192.69
6207-023-016	10256 SAN JOSE AVE UNIT A	1	81.0	192.69
6207-023-017	10300 SAN JOSE AVE	1	81.0	192.69
6207-023-018	10310 SAN JOSE AVE	1	81.0	192.69
6207-023-019	10320 SAN JOSE AVE	1	81.0	192.69
6207-023-020	3147 CHEROKEE AVE	1	50.0	118.95
6207-023-021	3153 CHEROKEE AVE	1	60.0	142.73
6207-024-001	3160 CHEROKEE AVE APT 000B	1	50.0	118.95
6207-024-002	3164 CHEROKEE AVE	1	80.0	190.31
6207-024-003	3170 CHEROKEE AVE	1	40.0	95.16
6207-024-004	3176 CHEROKEE AVE	1	40.0	95.16
6207-024-005	3180 CHEROKEE AVE	1	40.0	95.16
6207-024-006	3184 CHEROKEE AVE	1	40.0	95.16
6207-024-014	3175 TENAYA AVE	1	60.0	142.73
6207-024-015	3169 TENAYA AVE	1	60.0	142.73
6207-024-016	3163 TENAYA AVE	1	60.0	142.73
6207-024-017	3157 TENAYA AVE	1	60.0	142.73
6207-024-018	3144 CHEROKEE AVE	1	50.0	118.95
6207-024-019	10340 SAN JOSE AVE	1	47.0	111.81
6207-024-020	10346 SAN JOSE AVE	1	47.0	111.81
6207-024-021	10352 SAN JOSE AVE	1	47.0	111.81
6207-024-022	10358 SAN JOSE AVE	1	47.0	111.81
6207-024-023	3151 TENAYA AVE	1	50.0	118.95
6207-024-025	3183 TENAYA AVE	1	50.0	118.95
6207-024-026	3187 TENAYA AVE	1	50.0	118.95
6207-025-001	3158 TENAYA AVE	1	42.0	99.91
6207-025-002	3164 TENAYA AVE	1	42.0	99.91
6207-025-003	3170 TENAYA AVE	1	80.0	190.31
6207-025-004	3174 TENAYA AVE	1	40.0	95.16
6207-025-005	3178 TENAYA AVE	1	40.0	95.16
6207-025-006	10401 STATE ST	1	57.0	135.60
6207-025-007	NO SITUS AVAILABLE	1	191.66	455.94
6207-025-013	3205 SEMINOLE AVE	1	67.0	159.39
6207-025-014	10414 STATE ST	1	48.0	114.19
6207-025-015	10421 STATE ST	1	38.0	90.40
6207-025-016	3179 SEMINOLE AVE	1	40.0	95.16
6207-025-017	3175 SEMINOLE AVE	1	40.0	95.16
6207-025-018	3167 SEMINOLE AVE	1	80.0	190.31
6207-025-019	3161 SEMINOLE AVE	1	50.0	118.95
6207-025-020	3159 SEMINOLE AVE	1	30.0	71.37
6207-025-021	3150 TENAYA AVE	1	50.0	118.95
6207-025-022	10408 SAN JOSE AVE	1	47.0	111.81
6207-025-023	10418 SAN JOSE AVE	1	47.0	111.81
6207-025-024	10428 SAN JOSE AVE	1	47.0	111.81
6207-025-025	10430 SAN JOSE AVE	1	47.0	111.81
6207-025-026	10436 SAN JOSE AVE	1	50.0	118.95
6207-026-001	3160 SEMINOLE AVE	1	83.0	197.45

APN	Situs Address	Zone	Front Feet	Charge
6207-026-002	3172 SEMINOLE AVE	1	80.0	190.31
6207-026-003	3178 SEMINOLE AVE	1	80.0	190.31
6207-026-004	10505 STATE ST	1	33.0	78.50
6207-026-005	10500 STATE ST	1	48.0	114.19
6207-026-006	10506 STATE ST UNIT A	1	49.0	116.57
6207-026-007	10512 STATE ST	1	47.0	111.81
6207-026-014	3229 TECUMSEH AVE	1	35.0	83.26
6207-026-015	3225 TECUMSEH AVE	1	38.0	90.40
6207-026-016	3221 TECUMSEH AVE	1	38.0	90.40
6207-026-017	3209 TECUMSEH AVE	1	44.0	104.67
6207-026-018	3203 TECUMSEH AVE	1	45.0	107.05
6207-026-019	3183 TECUMSEH AVE	1	56.0	133.22
6207-026-020	3179 TECUMSEH AVE APT 000C	1	55.0	130.84
6207-026-021	3171 TECUMSEH AVE	1	40.0	95.16
6207-026-023	3159 TECUMSEH AVE	1	80.0	190.31
6207-026-024	3150 SEMINOLE AVE	1	50.0	118.95
6207-026-025	10514 SAN JOSE AVE	1	47.0	111.81
6207-026-026	10520 SAN JOSE AVE	1	47.0	111.81
6207-026-027	10526 SAN JOSE AVE	1	47.0	111.81
6207-026-028	10534 SAN JOSE AVE	1	47.0	111.81
6207-026-029	10542 SAN JOSE AVE	1	50.0	118.95
6207-026-031	3167 TECUMSEH AVE	1	40.0	95.16
6207-027-001	10600 STATE ST APT 000E	1	49.0	116.57
6207-027-002	3208 TECUMSEH AVE	1	45.0	107.05
6207-027-003	3214 TECUMSEH AVE	1	80.0	190.31
6207-027-004	3220 TECUMSEH AVE	1	100.0	237.89
6207-027-013	3227 CENTURY BLVD	1	80.0	190.31
6207-027-014	3213 CENTURY BLVD	1	80.0	190.31
6207-027-015	3205 CENTURY BLVD	1	96.0	228.37
6207-027-017	3231 CENTURY BLVD	1	80.0	190.31
6207-028-001	3162 TECUMSEH AVE	1	83.0	197.45
6207-028-002	3172 TECUMSEH AVE	1	80.0	190.31
6207-028-004	3186 TECUMSEH AVE	1	106.0	252.16
6207-028-006	3177 CENTURY BLVD	1	80.0	190.31
6207-028-007	3173 CENTURY BLVD	1	80.0	190.31
6207-028-010	3145 CENTURY BLVD	1	105.0	249.78
6207-028-011	3150 TECUMSEH AVE	1	90.0	214.10
6207-028-012	3154 TECUMSEH AVE	1	73.0	173.66
6207-028-013	10624 SAN JOSE AVE	1	40.0	95.16
6207-028-014	10630 SAN JOSE AVE	1	37.0	88.02
6207-028-015	10615 STATE ST	1	43.0	102.29
6207-028-016	10621 STATE ST UNIT A	1	43.0	102.29
6207-028-017	10627 STATE ST	1	40.0	95.16
6207-028-018	3161 CENTURY BLVD	1	53.6	127.51
6207-029-005	3115 CENTURY BLVD	1	25.0	59.47
6207-029-008	10631 SAN JOSE AVE	1	41.0	97.53
6207-029-009	10625 SAN JOSE AVE	1	41.0	97.53
6207-029-010	10619 SAN JOSE AVE	1	41.0	97.53
6207-029-011	10611 SAN JOSE AVE	1	41.0	97.53
6207-029-012	10607 SAN JOSE AVE	1	41.0	97.53
6207-029-013	10601 SAN JOSE AVE	1	41.0	97.53
6207-029-014	10539 SAN JOSE AVE	1	41.0	97.53
6207-029-015	10533 SAN JOSE AVE	1	42.0	99.91
6207-029-016	10527 SAN JOSE AVE	1	42.0	99.91
6207-029-017	10521 SAN JOSE AVE	1	42.0	99.91
6207-029-018	10515 SAN JOSE AVE	1	42.0	99.91
6207-029-019	10505 SAN JOSE AVE	1	50.0	118.95
6207-029-020	10508 CAPISTRANO AVE	1	50.0	118.95
6207-029-021	10514 CAPISTRANO AVE	1	42.0	99.91

APN	Situs Address	Zone	Front Feet	Charge
6207-029-022	10520 CAPISTRANO AVE	1	42.0	99.91
6207-029-023	10524 CAPISTRANO AVE	1	42.0	99.91
6207-029-024	10532 CAPISTRANO AVE	1	42.0	99.91
6207-029-025	10538 CAPISTRANO AVE	1	41.0	97.53
6207-029-026	10600 CAPISTRANO AVE	1	41.0	97.53
6207-029-027	10606 CAPISTRANO AVE	1	41.0	97.53
6207-029-028	10612 CAPISTRANO AVE	1	41.0	97.53
6207-029-029	10618 CAPISTRANO AVE	1	41.0	97.53
6207-029-030	10624 CAPISTRANO AVE	1	41.0	97.53
6207-029-031	10630 CAPISTRANO AVE	1	41.0	97.53
6207-029-032	3117 CENTURY BLVD	1	100.0	237.89
6207-029-033	3137 CENTURY BLVD	1	53.0	126.08
6207-029-034	3109 CENTURY BLVD	1	53.0	126.08
6207-030-001	3077 CENTURY BLVD	1	28.0	66.61
6207-030-002	3073 CENTURY BLVD	1	25.0	59.47
6207-030-003	3069 CENTURY BLVD	1	25.0	59.47
6207-030-004	NO SITUS AVAILABLE	1	25.0	59.47
6207-030-006	3057 CENTURY BLVD	1	50.0	118.95
6207-030-007	3045 CENTURY BLVD	1	25.0	59.47
6207-030-008	NO SITUS AVAILABLE	1	25.0	59.47
6207-030-009	3045 CENTURY BLVD	1	28.0	66.61
6207-030-010	10631 CAPISTRANO AVE	1	41.0	97.53
6207-030-011	10629 CAPISTRANO AVE	1	41.0	97.53
6207-030-012	10619 CAPISTRANO AVE	1	41.0	97.53
6207-030-013	10611 CAPISTRANO AVE	1	41.0	97.53
6207-030-014	10605 CAPISTRANO AVE	1	41.0	97.53
6207-030-015	10601 CAPISTRANO AVE	1	41.0	97.53
6207-030-016	10539 CAPISTRANO AVE	1	41.0	97.53
6207-030-017	10533 CAPISTRANO AVE	1	42.0	99.91
6207-030-018	10527 CAPISTRANO AVE	1	42.0	99.91
6207-030-019	10521 CAPISTRANO AVE	1	42.0	99.91
6207-030-020	10515 CAPISTRANO AVE	1	42.0	99.91
6207-030-021	10509 CAPISTRANO AVE	1	50.0	118.95
6207-030-022	3040 SEMINOLE AVE	1	50.0	118.95
6207-030-023	10514 PESCADERO AVE	1	42.0	99.91
6207-030-024	10520 PESCADERO AVE	1	42.0	99.91
6207-030-025	10526 PESCADERO AVE	1	42.0	99.91
6207-030-026	10532 PESCADERO AVE	1	42.0	99.91
6207-030-027	10538 PESCADERO AVE	1	41.0	97.53
6207-030-028	10600 PESCADERO AVE	1	41.0	97.53
6207-030-029	10606 PESCADERO AVE	1	41.0	97.53
6207-030-030	10612 PESCADERO AVE	1	41.0	97.53
6207-030-031	10618 PESCADERO AVE	1	41.0	97.53
6207-030-032	10624 PESCADERO AVE	1	41.0	97.53
6207-030-033	10630 PESCADERO AVE	1	41.0	97.53
6207-031-003	3025 CENTURY BLVD	1	25.0	59.47
6207-031-004	3021 CENTURY BLVD	1	25.0	59.47
6207-031-007	3005 CENTURY BLVD	1	25.0	59.47
6207-031-008	3001 CENTURY BLVD	1	28.0	66.61
6207-031-009	10631 PESCADERO AVE	1	41.0	97.53
6207-031-010	10625 PESCADERO AVE	1	41.0	97.53
6207-031-011	10619 PESCADERO AVE	1	41.0	97.53
6207-031-012	10613 PESCADERO AVE	1	41.0	97.53
6207-031-013	10607 PESCADERO AVE	1	41.0	97.53
6207-031-014	10601 PESCADERO AVE	1	41.0	97.53
6207-031-015	10539 PESCADERO AVE	1	41.0	97.53
6207-031-016	10533 PESCADERO AVE	1	42.0	99.91
6207-031-017	10527 PESCADERO AVE	1	42.0	99.91
6207-031-018	10521 PESCADERO AVE	1	42.0	99.91

APN	Situs Address	Zone	Front Feet	Charge
6207-031-019	10515 PESCADERO AVE	1	42.0	99.91
6207-031-020	3020 SEMINOLE AVE	1	50.0	118.95
6207-031-021	10508 MONTARA AVE	1	50.0	118.95
6207-031-022	10514 MONTARA AVE	1	42.0	99.91
6207-031-023	10520 MONTARA AVE	1	42.0	99.91
6207-031-024	10526 MONTARA AVE	1	42.0	99.91
6207-031-025	10532 MONTARA AVE	1	42.0	99.91
6207-031-026	10538 MONTARA AVE	1	41.0	97.53
6207-031-027	10600 MONTARA AVE	1	41.0	97.53
6207-031-028	10606 MONTARA AVE	1	41.0	97.53
6207-031-029	10612 MONTARA AVE	1	41.0	97.53
6207-031-030	10618 MONTARA AVE	1	41.0	97.53
6207-031-031	10624 MONTARA AVE	1	41.0	97.53
6207-031-032	10630 MONTARA AVE	1	41.0	97.53
6207-031-033	3029 CENTURY BLVD	1	78.0	185.55
6207-031-034	3013 CENTURY BLVD	1	50.0	118.95
6207-032-001	2973 CENTURY BLVD	1	53.0	126.08
6207-032-002	2965 CENTURY BLVD	1	50.0	118.95
6207-032-008	10641 MONTARA AVE	1	41.0	97.53
6207-032-009	10625 MONTARA AVE	1	41.0	97.53
6207-032-010	10619 MONTARA AVE	1	41.0	97.53
6207-032-011	10613 MONTARA AVE	1	41.0	97.53
6207-032-012	10607 MONTARA AVE	1	41.0	97.53
6207-032-013	10601 MONTARA AVE	1	41.0	97.53
6207-032-014	10539 MONTARA AVE	1	41.0	97.53
6207-032-015	10533 MONTARA AVE	1	42.0	99.91
6207-032-016	10527 MONTARA AVE	1	42.0	99.91
6207-032-017	10523 MONTARA AVE	1	42.0	99.91
6207-032-018	10515 MONTARA AVE	1	42.0	99.91
6207-032-019	10509 MONTARA AVE	1	50.0	118.95
6207-032-020	10508 SAN ANSELMO AVE	1	50.0	118.95
6207-032-021	10514 SAN ANSELMO AVE	1	42.0	99.91
6207-032-022	10520 SAN ANSELMO AVE	1	42.0	99.91
6207-032-023	10526 SAN ANSELMO AVE	1	42.0	99.91
6207-032-024	10532 SAN ANSELMO AVE	1	42.0	99.91
6207-032-025	10538 SAN ANSELMO AVE	1	41.0	97.53
6207-032-026	10600 SAN ANSELMO AVE	1	41.0	97.53
6207-032-027	10606 SAN ANSELMO AVE	1	41.0	97.53
6207-032-028	10612 SAN ANSELMO AVE	1	41.0	97.53
6207-032-029	10618 SAN ANSELMO AVE	1	41.0	97.53
6207-032-030	10624 SAN ANSELMO AVE	1	41.0	97.53
6207-032-031	10630 SAN ANSELMO AVE	1	41.0	97.53
6207-032-033	NO SITUS AVAILABLE	1	50.0	118.95
6207-032-034	2945 CENTURY BLVD	1	78.0	185.55
6207-033-001	NO SITUS AVAILABLE	1	28.0	66.61
6207-033-002	2929 CENTURY BLVD	1	50.0	118.95
6207-033-003	2923 CENTURY BLVD	1	25.0	59.47
6207-033-004	NO SITUS AVAILABLE	1	25.0	59.47
6207-033-005	NO SITUS AVAILABLE	1	25.0	59.47
6207-033-006	NO SITUS AVAILABLE	1	25.0	59.47
6207-033-009	10631 SAN ANSELMO AVE	1	41.0	97.53
6207-033-010	10625 SAN ANSELMO AVE	1	41.0	97.53
6207-033-011	10619 SAN ANSELMO AVE	1	41.0	97.53
6207-033-012	10613 SAN ANSELMO AVE	1	41.0	97.53
6207-033-013	10607 SAN ANSELMO AVE	1	41.0	97.53
6207-033-014	10601 SAN ANSELMO AVE	1	41.0	97.53
6207-033-015	10539 SAN ANSELMO AVE	1	41.0	97.53
6207-033-016	10533 SAN ANSELMO AVE	1	42.0	99.91
6207-033-017	10527 SAN ANSELMO AVE	1	42.0	99.91

APN	Situs Address	Zone	Front Feet	Charge
6207-033-018	10521 SAN ANSELMO AVE	1	42.0	99.91
6207-033-019	10515 SAN ANSELMO AVE	1	42.0	99.91
6207-033-020	10509 SAN ANSELMO AVE	1	50.0	118.95
6207-033-022	10508 STANFORD AVE	1	50.0	118.95
6207-033-023	10514 STANFORD AVE	1	42.0	99.91
6207-033-024	10520 STANFORD AVE	1	42.0	99.91
6207-033-025	10524 STANFORD AVE	1	42.0	99.91
6207-033-026	10532 STANFORD AVE	1	42.0	99.91
6207-033-027	10538 STANFORD AVE	1	41.0	97.53
6207-033-028	10600 STANFORD AVE	1	41.0	97.53
6207-033-029	10606 STANFORD AVE	1	41.0	97.53
6207-033-030	10612 STANFORD AVE	1	41.0	97.53
6207-033-033	10630 STANFORD AVE	1	41.0	97.53
6207-033-034	2905 CENTURY BLVD	1	53.0	126.08
6207-033-035	10618 STANFORD AVE APT 000D	1	41.0	97.53
6207-033-036	10624 STANFORD AVE	1	41.0	97.53
6207-034-001	2835 CENTURY BLVD	1	55.0	130.84
6207-034-002	NO SITUS AVAILABLE	1	25.0	59.47
6207-034-006	2805 CENTURY BLVD	1	80.0	190.31
6207-034-007	NO SITUS AVAILABLE	1	13.0	30.93
6207-034-008	NO SITUS AVAILABLE	1	25.0	59.47
6207-034-009	NO SITUS AVAILABLE	1	25.0	59.47
6207-034-011	10636 SANTA FE AVE	1	50.0	118.95
6207-034-012	10630 SANTA FE AVE	1	75.0	178.42
6207-034-013	10620 SANTA FE AVE	1	50.0	118.95
6207-034-015	10608 SANTA FE AVE	1	175.0	416.31
6207-034-016	10532 SANTA FE AVE	1	75.0	178.42
6207-034-017	10521 DOLORES AVE	1	25.0	59.47
6207-034-018	10513 DOLORES AVE	1	50.0	118.95
6207-034-019	10505 DOLORES AVE	1	55.0	130.84
6207-034-020	10628 DOLORES AVE	1	50.0	118.95
6207-034-021	10620 DOLORES AVE	1	50.0	118.95
6207-034-022	10614 DOLORES AVE	1	50.0	118.95
6207-034-023	10606 DOLORES AVE	1	50.0	118.95
6207-034-024	10600 DOLORES AVE	1	50.0	118.95
6207-034-025	10536 DOLORES AVE	1	50.0	118.95
6207-034-026	10532 DOLORES AVE	1	25.0	59.47
6207-034-027	10524 DOLORES AVE	1	50.0	118.95
6207-034-028	10518 DOLORES AVE	1	50.0	118.95
6207-034-029	10510 DOLORES AVE	1	80.0	190.31
6207-034-030	10631 STANFORD AVE	1	41.0	97.53
6207-034-031	10625 STANFORD AVE	1	41.0	97.53
6207-034-032	10619 STANFORD AVE	1	41.0	97.53
6207-034-033	10611 STANFORD AVE	1	41.0	97.53
6207-034-034	10607 STANFORD AVE	1	41.0	97.53
6207-034-035	10601 STANFORD AVE	1	41.0	97.53
6207-034-037	10533 STANFORD AVE	1	42.0	99.91
6207-034-038	10527 STANFORD AVE	1	42.0	99.91
6207-034-039	10521 STANFORD AVE	1	42.0	99.91
6207-034-040	10515 STANFORD AVE	1	42.0	99.91
6207-034-041	2820 SEMINOLE AVE	1	53.0	126.08
6207-034-042	10509 STANFORD AVE	1	50.0	118.95
6207-034-043	2821 CENTURY BLVD	1	75.0	178.42
6207-034-044	10539 STANFORD AVE	1	41.0	97.53
6207-036-018	10240 ALAMEDA ST	1	324.88	772.86
6207-036-023	2700 SEQUOIA DR	1	30.0	71.37
6207-036-024	2700 SEQUOIA DR	1	80.11	190.57
6207-036-025	2680 SEQUOIA DR	1	512.54	1,219.28
6207-036-026	2654 SEQUOIA DR	1	538.83	1,281.82

APN	Situs Address	Zone	Front Feet	Charge
6207-036-027	2641 SEMINOLE AVE	1	646.33	1,537.55
6207-036-028	2741 SEMINOLE AVE	1	440.0	1,046.72
6207-036-029	2741 SEMINOLE AVE	1	330.0	785.04
6207-036-030	2610 WISCONSIN AVE	1	921.61	2,192.42
6207-036-031	2601 SEQUOIA DR	1	763.0	1,815.10
6208-001-002	3300 TWEEDY BLVD	1	60.0	142.73
6208-001-003	3292 TWEEDY BLVD	1	60.0	142.73
6208-001-004	3288 TWEEDY BLVD	1	60.0	142.73
6208-001-008	NO SITUS AVAILABLE	1	15.0	35.68
6208-001-011	3269 MINNESOTA AVE	1	40.0	95.16
6208-001-012	3273 MINNESOTA AVE	1	40.0	95.16
6208-001-013	3277 MINNESOTA AVE	1	40.0	95.16
6208-001-014	3281 MINNESOTA AVE	1	60.0	142.73
6208-001-015	3287 MINNESOTA AVE APT 000A	1	60.0	142.73
6208-001-016	3293 MINNESOTA AVE	1	40.0	95.16
6208-001-017	3297 MINNESOTA AVE	1	40.0	95.16
6208-001-018	3301 MINNESOTA AVE	1	40.0	95.16
6208-001-019	3305 MINNESOTA AVE	1	40.0	95.16
6208-001-020	3309 MINNESOTA AVE	1	40.0	95.16
6208-001-021	3313 MINNESOTA AVE	1	40.0	95.16
6208-001-022	3280 TWEEDY BLVD	1	225.0	535.25
6208-001-023	3310 TWEEDY BLVD	1	100.0	237.89
6208-002-003	NO SITUS AVAILABLE	1	40.0	95.16
6208-002-004	3338 TWEEDY BLVD	1	80.0	190.31
6208-002-005	3334 TWEEDY BLVD	1	60.0	142.73
6208-002-006	3330 TWEEDY BLVD	1	60.0	142.73
6208-002-007	NO SITUS AVAILABLE	1	30.0	71.37
6208-002-008	3320 TWEEDY BLVD	1	50.0	118.95
6208-002-010	3317 MINNESOTA AVE	1	40.0	95.16
6208-002-011	3321 MINNESOTA AVE	1	40.0	95.16
6208-002-012	3325 MINNESOTA AVE	1	40.0	95.16
6208-002-013	3329 MINNESOTA AVE	1	40.0	95.16
6208-002-014	3333 MINNESOTA AVE	1	40.0	95.16
6208-002-015	3337 MINNESOTA AVE	1	40.0	95.16
6208-002-016	3341 MINNESOTA AVE	1	40.0	95.16
6208-002-017	3345 MINNESOTA AVE	1	40.0	95.16
6208-002-018	3349 MINNESOTA AVE	1	40.0	95.16
6208-002-019	3353 MINNESOTA AVE	1	43.0	102.29
6208-002-020	3357 MINNESOTA AVE	1	43.0	102.29
6208-002-021	3361 MINNESOTA AVE	1	45.0	107.05
6208-002-030	3352 TWEEDY BLVD	1	122.0	290.23
6208-002-031	3352 TWEEDY BLVD	1	251.0	597.10
6208-003-001	3360 MINNESOTA AVE	1	43.0	102.29
6208-003-002	3356 MINNESOTA AVE	1	44.0	104.67
6208-003-003	3352 MINNESOTA AVE	1	45.0	107.05
6208-003-004	3348 MINNESOTA AVE	1	40.0	95.16
6208-003-005	3344 MINNESOTA AVE	1	40.0	95.16
6208-003-006	3340 MINNESOTA AVE	1	40.0	95.16
6208-003-007	3336 MINNESOTA AVE	1	40.0	95.16
6208-003-008	3332 MINNESOTA AVE	1	40.0	95.16
6208-003-009	3328 MINNESOTA AVE	1	40.0	95.16
6208-003-010	3324 MINNESOTA AVE	1	40.0	95.16
6208-003-011	3320 MINNESOTA AVE	1	40.0	95.16
6208-003-012	3316 MINNESOTA AVE	1	40.0	95.16
6208-003-013	3317 WISCONSIN AVE	1	40.0	95.16
6208-003-014	3321 WISCONSIN AVE	1	40.0	95.16
6208-003-015	3325 WISCONSIN AVE	1	40.0	95.16
6208-003-016	3329 WISCONSIN AVE	1	60.0	142.73
6208-003-017	3337 WISCONSIN AVE	1	60.0	142.73

APN	Situs Address	Zone	Front Feet	Charge
6208-003-018	3341 WISCONSIN AVE	1	40.0	95.16
6208-003-019	3345 WISCONSIN AVE	1	40.0	95.16
6208-003-020	3349 WISCONSIN AVE	1	45.0	107.05
6208-003-021	3353 WISCONSIN AVE	1	45.0	107.05
6208-003-022	3357 WISCONSIN AVE	1	50.0	118.95
6208-003-023	3363 WISCONSIN AVE	1	42.0	99.91
6208-003-024	3364 MINNESOTA AVE	1	35.0	83.26
6208-003-025	3366 MINNESOTA AVE	1	30.0	71.37
6208-003-026	3370 MINNESOTA AVE	1	30.0	71.37
6208-003-027	3374 MINNESOTA AVE	1	30.0	71.37
6208-003-028	3375 WISCONSIN AVE	1	30.0	71.37
6208-003-029	3371 WISCONSIN AVE	1	60.0	142.73
6208-003-030	3365 WISCONSIN AVE	1	35.0	83.26
6208-004-001	3312 MINNESOTA AVE	1	40.0	95.16
6208-004-002	3308 MINNESOTA AVE	1	40.0	95.16
6208-004-003	3304 MINNESOTA AVE	1	40.0	95.16
6208-004-004	3300 MINNESOTA AVE	1	40.0	95.16
6208-004-005	3296 MINNESOTA AVE	1	40.0	95.16
6208-004-006	3292 MINNESOTA AVE	1	40.0	95.16
6208-004-007	3288 MINNESOTA AVE	1	40.0	95.16
6208-004-008	3284 MINNESOTA AVE	1	40.0	95.16
6208-004-009	3278 MINNESOTA AVE	1	40.0	95.16
6208-004-010	3276 MINNESOTA AVE	1	40.0	95.16
6208-004-011	3272 MINNESOTA AVE	1	40.0	95.16
6208-004-012	3268 MINNESOTA AVE	1	40.0	95.16
6208-004-019	3269 WISCONSIN AVE	1	60.0	142.73
6208-004-020	3275 WISCONSIN AVE	1	60.0	142.73
6208-004-021	3281 WISCONSIN AVE	1	40.0	95.16
6208-004-022	3285 WISCONSIN AVE	1	40.0	95.16
6208-004-023	3287 WISCONSIN AVE	1	40.0	95.16
6208-004-024	3291 WISCONSIN AVE	1	40.0	95.16
6208-004-025	3297 WISCONSIN AVE	1	40.0	95.16
6208-004-026	3301 WISCONSIN AVE	1	40.0	95.16
6208-004-027	3305 WISCONSIN AVE	1	50.0	118.95
6208-004-028	3311 WISCONSIN AVE	1	70.0	166.52
6208-005-001	3310 WISCONSIN AVE	1	40.0	95.16
6208-005-002	3306 WISCONSIN AVE	1	40.0	95.16
6208-005-003	3302 WISCONSIN AVE	1	40.0	95.16
6208-005-004	3300 WISCONSIN AVE	1	40.0	95.16
6208-005-005	3296 WISCONSIN AVE	1	40.0	95.16
6208-005-006	3292 WISCONSIN AVE	1	40.0	95.16
6208-005-007	3288 WISCONSIN AVE	1	40.0	95.16
6208-005-008	3284 WISCONSIN AVE	1	40.0	95.16
6208-005-009	3280 WISCONSIN AVE	1	40.0	95.16
6208-005-010	3276 WISCONSIN AVE	1	40.0	95.16
6208-005-011	3274 WISCONSIN AVE	1	40.0	95.16
6208-005-012	3270 WISCONSIN AVE	1	40.0	95.16
6208-005-020	3273 MICHIGAN AVE	1	42.0	99.91
6208-005-021	3275 MICHIGAN AVE	1	38.0	90.40
6208-005-022	3277 MICHIGAN AVE	1	40.0	95.16
6208-005-023	3281 MICHIGAN AVE	1	40.0	95.16
6208-005-024	3285 MICHIGAN AVE	1	40.0	95.16
6208-005-025	3289 MICHIGAN AVE	1	40.0	95.16
6208-005-026	3291 MICHIGAN AVE	1	40.0	95.16
6208-005-027	3297 MICHIGAN AVE	1	40.0	95.16
6208-005-028	3301 MICHIGAN AVE	1	40.0	95.16
6208-005-029	3307 MICHIGAN AVE	1	60.0	142.73
6208-005-030	3311 MICHIGAN AVE	1	60.0	142.73
6208-006-001	3360 WISCONSIN AVE	1	64.0	152.25

APN	Situs Address	Zone	Front Feet	Charge
6208-006-002	3356 WISCONSIN AVE	1	80.0	190.31
6208-006-003	3348 WISCONSIN AVE	1	35.0	83.26
6208-006-004	3344 WISCONSIN AVE	1	40.0	95.16
6208-006-005	3340 WISCONSIN AVE	1	40.0	95.16
6208-006-006	3336 WISCONSIN AVE	1	40.0	95.16
6208-006-007	3332 WISCONSIN AVE	1	45.0	107.05
6208-006-008	3326 WISCONSIN AVE	1	40.0	95.16
6208-006-009	3324 WISCONSIN AVE	1	40.0	95.16
6208-006-010	3320 WISCONSIN AVE	1	40.0	95.16
6208-006-011	3316 WISCONSIN AVE	1	40.0	95.16
6208-006-012	3315 MICHIGAN AVE	1	40.0	95.16
6208-006-013	3319 MICHIGAN AVE	1	40.0	95.16
6208-006-014	3323 MICHIGAN AVE	1	40.0	95.16
6208-006-015	3329 MICHIGAN AVE	1	40.0	95.16
6208-006-016	3333 MICHIGAN AVE	1	40.0	95.16
6208-006-017	3339 MICHIGAN AVE	1	40.0	95.16
6208-006-018	3341 MICHIGAN AVE	1	40.0	95.16
6208-006-019	3345 MICHIGAN AVE	1	40.0	95.16
6208-006-020	3349 MICHIGAN AVE	1	40.0	95.16
6208-006-021	3355 MICHIGAN AVE	1	40.0	95.16
6208-006-022	3357 MICHIGAN AVE	1	40.0	95.16
6208-006-023	3363 MICHIGAN AVE	1	74.0	176.04
6208-006-024	3368 WISCONSIN AVE	1	43.0	102.29
6208-006-025	3374 WISCONSIN AVE	1	40.0	95.16
6208-006-026	3375 MICHIGAN AVE	1	65.0	154.63
6208-006-028	10127 ELIZABETH AVE	1	45.0	107.05
6208-006-029	3364 WISCONSIN AVE	1	43.0	102.29
6208-006-030	10131 ELIZABETH AVE	1	45.0	107.05
6208-006-031	3367 MICHIGAN AVE	1	40.0	95.16
6208-007-001	10207 ELIZABETH AVE	1	42.0	99.91
6208-007-002	10211 ELIZABETH AVE	1	40.0	95.16
6208-007-003	10217 ELIZABETH AVE	1	40.0	95.16
6208-007-004	10221 ELIZABETH AVE	1	40.0	95.16
6208-007-005	10229 ELIZABETH AVE	1	40.0	95.16
6208-007-006	10239 ELIZABETH AVE	1	42.0	99.91
6208-007-007	3367 SEQUOIA DR	1	35.0	83.26
6208-007-008	3366 MICHIGAN AVE	1	44.0	104.67
6208-007-009	3364 MICHIGAN AVE	1	35.0	83.26
6208-007-010	3358 MICHIGAN AVE	1	40.0	95.16
6208-007-011	3354 MICHIGAN AVE	1	40.0	95.16
6208-007-012	3350 MICHIGAN AVE	1	40.0	95.16
6208-007-013	3346 MICHIGAN AVE	1	40.0	95.16
6208-007-014	3342 MICHIGAN AVE	1	40.0	95.16
6208-007-015	3340 MICHIGAN AVE	1	40.0	95.16
6208-007-016	3336 MICHIGAN AVE	1	40.0	95.16
6208-007-017	3332 MICHIGAN AVE	1	40.0	95.16
6208-007-018	3328 MICHIGAN AVE	1	40.0	95.16
6208-007-019	3324 MICHIGAN AVE	1	40.0	95.16
6208-007-020	3320 MICHIGAN AVE	1	40.0	95.16
6208-007-021	3316 MICHIGAN AVE	1	40.0	95.16
6208-007-022	3317 SEQUOIA DR	1	40.0	95.16
6208-007-023	3321 SEQUOIA DR	1	40.0	95.16
6208-007-024	3325 SEQUOIA DR	1	40.0	95.16
6208-007-025	3329 SEQUOIA DR	1	40.0	95.16
6208-007-026	3333 SEQUOIA DR	1	40.0	95.16
6208-007-027	3337 SEQUOIA DR	1	40.0	95.16
6208-007-028	3341 SEQUOIA DR	1	40.0	95.16
6208-007-029	3345 SEQUOIA DR	1	40.0	95.16
6208-007-030	3349 SEQUOIA DR	1	40.0	95.16

APN	Situs Address	Zone	Front Feet	Charge
6208-007-031	3357 SEQUOIA DR	1	80.0	190.31
6208-007-032	3361 SEQUOIA DR	1	45.0	107.05
6208-007-033	3365 SEQUOIA DR	1	40.0	95.16
6208-008-001	3312 MICHIGAN AVE	1	40.0	95.16
6208-008-002	3308 MICHIGAN AVE	1	40.0	95.16
6208-008-003	3304 MICHIGAN AVE	1	40.0	95.16
6208-008-004	3300 MICHIGAN AVE	1	40.0	95.16
6208-008-005	3294 MICHIGAN AVE	1	40.0	95.16
6208-008-006	3290 MICHIGAN AVE	1	40.0	95.16
6208-008-007	3288 MICHIGAN AVE	1	40.0	95.16
6208-008-008	3284 MICHIGAN AVE	1	40.0	95.16
6208-008-009	3278 MICHIGAN AVE	1	40.0	95.16
6208-008-010	3276 MICHIGAN AVE	1	40.0	95.16
6208-008-011	3274 MICHIGAN AVE	1	40.0	95.16
6208-008-012	3272 MICHIGAN AVE	1	40.0	95.16
6208-008-019	3269 SEQUOIA DR	1	60.0	142.73
6208-008-020	3271 SEQUOIA DR	1	60.0	142.73
6208-008-021	3279 SEQUOIA DR	1	40.0	95.16
6208-008-022	3285 SEQUOIA DR	1	40.0	95.16
6208-008-023	3289 SEQUOIA DR	1	40.0	95.16
6208-008-024	3293 SEQUOIA DR	1	40.0	95.16
6208-008-025	3297 SEQUOIA DR	1	40.0	95.16
6208-008-026	3301 SEQUOIA DR	1	40.0	95.16
6208-008-027	3303 SEQUOIA DR	1	40.0	95.16
6208-008-028	3307 SEQUOIA DR	1	40.0	95.16
6208-008-029	3311 SEQUOIA DR	1	40.0	95.16
6208-009-004	3267 CHEROKEE AVE	1	34.0	80.88
6208-009-005	3271 CHEROKEE AVE UNIT A	1	46.0	109.43
6208-009-006	3279 CHEROKEE AVE	1	80.0	190.31
6208-009-007	3287 CHEROKEE AVE	1	40.0	95.16
6208-009-008	3291 CHEROKEE AVE	1	40.0	95.16
6208-009-009	3293 CHEROKEE AVE	1	40.0	95.16
6208-009-010	3299 CHEROKEE AVE	1	40.0	95.16
6208-009-011	3303 CHEROKEE AVE	1	40.0	95.16
6208-009-012	3307 CHEROKEE AVE	1	40.0	95.16
6208-009-013	3311 CHEROKEE AVE	1	40.0	95.16
6208-009-014	3315 CHEROKEE AVE	1	40.0	95.16
6208-009-015	3314 SEQUOIA DR UNIT B	1	40.0	95.16
6208-009-016	3308 SEQUOIA DR	1	40.0	95.16
6208-009-017	3306 SEQUOIA DR	1	40.0	95.16
6208-009-018	3300 SEQUOIA DR	1	40.0	95.16
6208-009-019	3296 SEQUOIA DR	1	40.0	95.16
6208-009-020	3294 SEQUOIA DR	1	40.0	95.16
6208-009-021	3290 SEQUOIA DR	1	40.0	95.16
6208-009-022	3284 SEQUOIA DR	1	40.0	95.16
6208-009-023	3276 SEQUOIA DR	1	80.0	190.31
6208-009-024	3274 SEQUOIA DR	1	40.0	95.16
6208-009-025	3268 SEQUOIA DR	1	40.0	95.16
6208-010-001	3317 CHEROKEE AVE	1	40.0	95.16
6208-010-002	3323 CHEROKEE AVE	1	40.0	95.16
6208-010-003	3325 CHEROKEE AVE	1	80.0	190.31
6208-010-004	3335 CHEROKEE AVE	1	40.0	95.16
6208-010-005	3339 CHEROKEE AVE	1	40.0	95.16
6208-010-006	3343 CHEROKEE AVE	1	40.0	95.16
6208-010-007	3347 CHEROKEE AVE	1	40.0	95.16
6208-010-008	3349 CHEROKEE AVE	1	40.0	95.16
6208-010-009	3353 CHEROKEE AVE	1	40.0	95.16
6208-010-010	3355 CHEROKEE AVE	1	42.0	99.91
6208-010-011	3363 CHEROKEE AVE	1	42.0	99.91

APN	Situs Address	Zone	Front Feet	Charge
6208-010-012	10321 MARIPOSA LN	1	44.0	104.67
6208-010-013	10315 MARIPOSA LN	1	44.0	104.67
6208-010-014	3362 SEQUOIA DR	1	37.0	88.02
6208-010-015	3358 SEQUOIA DR	1	40.0	95.16
6208-010-016	3354 SEQUOIA DR	1	40.0	95.16
6208-010-017	3350 SEQUOIA DR	1	40.0	95.16
6208-010-018	3342 SEQUOIA DR	1	40.0	95.16
6208-010-019	3340 SEQUOIA DR	1	40.0	95.16
6208-010-020	3336 SEQUOIA DR	1	40.0	95.16
6208-010-021	3334 SEQUOIA DR	1	40.0	95.16
6208-010-022	3330 SEQUOIA DR	1	40.0	95.16
6208-010-023	3326 SEQUOIA DR	1	40.0	95.16
6208-010-024	3322 SEQUOIA DR	1	40.0	95.16
6208-010-025	3318 SEQUOIA DR	1	40.0	95.16
6208-010-026	3372 SEQUOIA DR	1	50.0	118.95
6208-010-027	3376 SEQUOIA DR	1	40.0	95.16
6208-010-028	10315 ELIZABETH AVE	1	42.0	99.91
6208-010-029	3377 CHEROKEE AVE	1	30.0	71.37
6208-010-030	3373 CHEROKEE AVE	1	60.0	142.73
6208-010-031	3369 CHEROKEE AVE	1	35.0	83.26
6208-010-032	3368 SEQUOIA DR	1	35.0	83.26
6208-011-013	10361 MARIPOSA LN	1	44.0	104.67
6208-011-014	3366 CHEROKEE AVE	1	40.0	95.16
6208-011-015	3362 CHEROKEE AVE	1	40.0	95.16
6208-011-016	3354 CHEROKEE AVE	1	40.0	95.16
6208-011-017	3350 CHEROKEE AVE	1	40.0	95.16
6208-011-018	3344 CHEROKEE AVE	1	40.0	95.16
6208-011-019	3340 CHEROKEE AVE	1	40.0	95.16
6208-011-021	3328 CHEROKEE AVE	1	40.0	95.16
6208-011-022	3324 CHEROKEE AVE	1	40.0	95.16
6208-011-023	3318 CHEROKEE AVE	1	40.0	95.16
6208-011-024	3316 CHEROKEE AVE	1	40.0	95.16
6208-011-025	3378 CHEROKEE AVE	1	40.0	95.16
6208-011-027	10371 ELIZABETH AVE	1	74.0	176.04
6208-011-028	3375 TENAYA AVE	1	60.0	142.73
6208-011-029	3369 TENAYA AVE	1	65.0	154.63
6208-011-030	10372 MARIPOSA LN	1	54.0	128.46
6208-011-031	3372 CHEROKEE AVE	1	45.0	107.05
6208-011-033	3368 CHEROKEE AVE	1	40.0	95.16
6208-011-035	10365 ELIZABETH AVE	1	44.0	104.67
6208-011-036	3332 CHEROKEE AVE	1	40.01	95.18
6208-011-037	3336 CHEROKEE AVE	1	40.0	95.16
6208-012-015	3314 CHEROKEE AVE	1	40.0	95.16
6208-012-016	3310 CHEROKEE AVE	1	40.0	95.16
6208-012-017	3306 CHEROKEE AVE	1	40.0	95.16
6208-012-018	3300 CHEROKEE AVE	1	40.0	95.16
6208-012-019	3298 CHEROKEE AVE	1	40.0	95.16
6208-012-020	3294 CHEROKEE AVE	1	40.0	95.16
6208-012-021	3290 CHEROKEE AVE	1	40.0	95.16
6208-012-022	3284 CHEROKEE AVE	1	40.0	95.16
6208-012-023	3282 CHEROKEE AVE	1	40.0	95.16
6208-012-024	3276 CHEROKEE AVE	1	40.0	95.16
6208-012-025	3274 CHEROKEE AVE	1	42.0	99.91
6208-012-026	3268 CHEROKEE AVE # A	1	42.0	99.91
6208-014-025	3376 TENAYA AVE	1	60.0	142.73
6208-014-026	10419 ELIZABETH AVE	1	53.0	126.08
6208-014-028	10425 ELIZABETH AVE	1	55.0	130.84
6208-014-030	3375 SEMINOLE AVE	1	30.0	71.37
6208-014-031	3371 SEMINOLE AVE	1	35.0	83.26

APN	Situs Address	Zone	Front Feet	Charge
6208-014-032	10426 MARIPOSA LN	1	54.0	128.46
6208-014-033	3374 TENAYA AVE	1	30.0	71.37
6208-014-034	3372 TENAYA AVE	1	35.0	83.26
6208-014-035	3377 SEMINOLE AVE	1	60.0	142.73
6208-015-018	10503 ELIZABETH AVE	1	43.0	102.29
6208-015-019	10527 ELIZABETH AVE	1	49.0	116.57
6208-015-020	3379 TECUMSEH AVE	1	60.0	142.73
6208-015-021	3373 TECUMSEH AVE	1	65.0	154.63
6208-015-022	10528 MARIPOSA LN	1	37.0	88.02
6208-015-025	10524 MARIPOSA LN	1	35.0	83.26
6208-015-026	10509 ELIZABETH AVE	1	45.0	107.05
6208-015-027	10501 ELIZABETH AVE	1	56.0	133.22
6208-017-034	3384 TECUMSEH AVE	1	62.0	147.49
6208-017-035	3376 TECUMSEH AVE	1	28.0	66.61
6208-017-036	10615 ELIZABETH AVE	1	74.0	176.04
6208-017-037	3376 TECUMSEH AVE	1	35.0	83.26
6208-018-002	10620 ELIZABETH AVE	1	30.0	71.37
6208-018-003	10612 ELIZABETH AVE	1	50.0	118.95
6208-018-004	10608 ELIZABETH AVE	1	50.0	118.95
6208-018-005	10600 ELIZABETH AVE	1	50.0	118.95
6208-018-006	10538 ELIZABETH AVE	1	45.0	107.05
6208-018-007	10532 ELIZABETH AVE	1	45.0	107.05
6208-018-008	10528 ELIZABETH AVE	1	30.0	71.37
6208-018-011	10516 ELIZABETH AVE	1	60.0	142.73
6208-018-012	10508 ELIZABETH AVE	1	30.0	71.37
6208-018-013	10504 ELIZABETH AVE	1	30.0	71.37
6208-018-014	10500 ELIZABETH AVE	1	40.0	95.16
6208-018-015	10438 ELIZABETH AVE	1	50.0	118.95
6208-018-016	10430 ELIZABETH AVE	1	30.0	71.37
6208-018-017	10428 ELIZABETH AVE	1	30.0	71.37
6208-018-018	10426 ELIZABETH AVE	1	60.0	142.73
6208-018-020	3404 TENAYA AVE	1	60.0	142.73
6208-018-022	3418 TENAYA AVE	1	40.0	95.16
6208-018-023	3420 TENAYA AVE	1	40.0	95.16
6208-018-024	3422 TENAYA AVE	1	40.0	95.16
6208-018-025	10419 VIRGINIA AVE	1	60.0	142.73
6208-018-026	10427 VIRGINIA AVE	1	45.0	107.05
6208-018-027	10433 VIRGINIA AVE	1	45.0	107.05
6208-018-028	10439 VIRGINIA AVE	1	30.0	71.37
6208-018-029	10445 VIRGINIA AVE	1	30.0	71.37
6208-018-030	10501 VIRGINIA AVE	1	57.0	135.60
6208-018-031	10509 VIRGINIA AVE	1	33.0	78.50
6208-018-032	10515 VIRGINIA AVE	1	30.0	71.37
6208-018-033	10519 VIRGINIA AVE	1	30.0	71.37
6208-018-034	10521 VIRGINIA AVE	1	30.0	71.37
6208-018-035	10525 VIRGINIA AVE	1	30.0	71.37
6208-018-036	10531 VIRGINIA AVE	1	40.0	95.16
6208-018-037	10539 VIRGINIA AVE	1	40.0	95.16
6208-018-038	10541 VIRGINIA AVE	1	40.0	95.16
6208-018-039	10601 VIRGINIA AVE	1	36.0	85.64
6208-018-040	10605 VIRGINIA AVE	1	54.0	128.46
6208-018-041	10613 VIRGINIA AVE	1	30.0	71.37
6208-018-042	10617 VIRGINIA AVE	1	60.0	142.73
6208-018-046	10524 ELIZABETH AVE	1	60.0	142.73
6208-018-047	10416 ELIZABETH AVE	1	60.0	142.73
6208-018-048	3416 TENAYA AVE	1	35.0	83.26
6208-019-001	3403 TENAYA AVE	1	56.0	133.22
6208-019-002	3411 TENAYA AVE	1	62.0	147.49
6208-019-003	10374 ELIZABETH AVE	1	60.0	142.73

APN	Situs Address	Zone	Front Feet	Charge
6208-019-004	10366 ELIZABETH AVE	1	60.0	142.73
6208-019-007	10348 ELIZABETH AVE	1	60.0	142.73
6208-019-008	10340 ELIZABETH AVE	1	45.0	107.05
6208-019-009	10336 ELIZABETH AVE	1	45.0	107.05
6208-019-010	10332 ELIZABETH AVE	1	30.0	71.37
6208-019-011	10328 ELIZABETH AVE	1	30.0	71.37
6208-019-012	10324 ELIZABETH AVE	1	30.0	71.37
6208-019-013	10316 ELIZABETH AVE	1	60.0	142.73
6208-019-014	10312 ELIZABETH AVE	1	30.0	71.37
6208-019-015	10308 ELIZABETH AVE	1	30.0	71.37
6208-019-016	10304 ELIZABETH AVE	1	30.0	71.37
6208-019-017	10300 ELIZABETH AVE	1	30.0	71.37
6208-019-018	10238 ELIZABETH AVE	1	60.0	142.73
6208-019-019	10230 ELIZABETH AVE	1	30.0	71.37
6208-019-020	10226 ELIZABETH AVE	1	30.0	71.37
6208-019-021	10220 ELIZABETH AVE	1	30.0	71.37
6208-019-022	10218 ELIZABETH AVE	1	30.0	71.37
6208-019-023	10214 ELIZABETH AVE	1	30.0	71.37
6208-019-024	10206 ELIZABETH AVE	1	56.0	133.22
6208-019-025	3424 MICHIGAN AVE	1	60.0	142.73
6208-019-026	3426 MICHIGAN AVE	1	56.0	133.22
6208-019-029	10223 VIRGINIA AVE	1	45.0	107.05
6208-019-030	10229 VIRGINIA AVE	1	45.0	107.05
6208-019-032	10245 VIRGINIA AVE	1	60.0	142.73
6208-019-033	10251 VIRGINIA AVE	1	30.0	71.37
6208-019-034	10255 VIRGINIA AVE	1	40.0	95.16
6208-019-035	10261 VIRGINIA AVE	1	40.0	95.16
6208-019-036	10303 VIRGINIA AVE	1	40.0	95.16
6208-019-037	10309 VIRGINIA AVE	1	40.0	95.16
6208-019-038	10313 VIRGINIA AVE	1	50.0	118.95
6208-019-039	10321 VIRGINIA AVE	1	45.0	107.05
6208-019-040	10329 VIRGINIA AVE	1	45.0	107.05
6208-019-041	10333 VIRGINIA AVE	1	30.0	71.37
6208-019-042	10337 VIRGINIA AVE	1	30.0	71.37
6208-019-043	10343 VIRGINIA AVE	1	30.0	71.37
6208-019-044	10349 VIRGINIA AVE	1	60.0	142.73
6208-019-045	10355 VIRGINIA AVE	1	60.0	142.73
6208-019-046	10365 VIRGINIA AVE	1	56.0	133.22
6208-019-047	10356 ELIZABETH AVE	1	60.0	142.73
6208-019-048	10217 VIRGINIA AVE	1	60.0	142.73
6208-019-049	10235 VIRGINIA AVE	1	60.0	142.73
6208-020-001	3421 MICHIGAN AVE	1	50.0	118.95
6208-020-002	3401 MICHIGAN AVE	1	61.0	145.11
6208-020-003	10136 ELIZABETH AVE	1	38.0	90.40
6208-020-004	10130 ELIZABETH AVE	1	38.0	90.40
6208-020-005	10124 ELIZABETH AVE	1	38.0	90.40
6208-020-006	10120 ELIZABETH AVE	1	38.0	90.40
6208-020-007	10118 ELIZABETH AVE	1	30.0	71.37
6208-020-008	10112 ELIZABETH AVE	1	30.0	71.37
6208-020-009	10108 ELIZABETH AVE	1	30.0	71.37
6208-020-010	10100 ELIZABETH AVE	1	60.0	142.73
6208-020-011	10032 ELIZABETH AVE	1	60.0	142.73
6208-020-012	10024 ELIZABETH AVE	1	60.0	142.73
6208-020-013	10020 ELIZABETH AVE	1	45.0	107.05
6208-020-014	10012 ELIZABETH AVE	1	45.0	107.05
6208-020-015	10008 ELIZABETH AVE	1	30.0	71.37
6208-020-016	10000 ELIZABETH AVE	1	60.0	142.73
6208-020-017	9932 ELIZABETH AVE	1	30.0	71.37
6208-020-020	9920 ELIZABETH AVE	1	30.0	71.37

APN	Situs Address	Zone	Front Feet	Charge
6208-020-021	3412 TWEEDY BLVD	1	30.0	71.37
6208-020-022	3416 TWEEDY BLVD	1	30.0	71.37
6208-020-023	3420 TWEEDY BLVD	1	60.0	142.73
6208-020-024	3426 TWEEDY BLVD	1	30.0	71.37
6208-020-025	3430 TWEEDY BLVD	1	30.0	71.37
6208-020-026	3454 TWEEDY BLVD	1	60.0	142.73
6208-020-027	9915 VIRGINIA AVE	1	49.0	116.57
6208-020-028	9921 VIRGINIA AVE	1	60.0	142.73
6208-020-033	10013 VIRGINIA AVE	1	60.0	142.73
6208-020-034	10017 VIRGINIA AVE	1	45.0	107.05
6208-020-039	10037 VIRGINIA AVE	1	45.0	107.05
6208-020-040	10101 VIRGINIA AVE	1	45.0	107.05
6208-020-041	10109 VIRGINIA AVE	1	45.0	107.05
6208-020-042	10115 VIRGINIA AVE	1	60.0	142.73
6208-020-043	10123 VIRGINIA AVE	1	45.0	107.05
6208-020-044	10125 VIRGINIA AVE	1	45.0	107.05
6208-020-047	3423 MICHIGAN AVE	1	35.0	83.26
6208-020-048	10141 VIRGINIA AVE	1	61.0	145.11
6208-020-049	9933 VIRGINIA AVE	1	60.0	142.73
6208-020-050	9924 ELIZABETH AVE	1	60.0	142.73
6208-020-051	10001 VIRGINIA AVE	1	60.0	142.73
6208-020-052	10025 VIRGINIA AVE	1	45.0	107.05
6208-020-053	10029 VIRGINIA AVE	1	45.0	107.05
6208-020-054	10133 VIRGINIA AVE	1	60.0	142.73
6208-021-001	3465 MICHIGAN AVE	1	60.0	142.73
6208-021-002	10140 VIRGINIA AVE	1	61.0	145.11
6208-021-003	10136 VIRGINIA AVE	1	30.0	71.37
6208-021-004	10132 VIRGINIA AVE	1	60.0	142.73
6208-021-005	10112 VIRGINIA AVE	1	60.0	142.73
6208-021-006	10104 VIRGINIA AVE	1	60.0	142.73
6208-021-007	10100 VIRGINIA AVE	1	30.0	71.37
6208-021-008	10036 VIRGINIA AVE	1	30.0	71.37
6208-021-009	10032 VIRGINIA AVE	1	30.0	71.37
6208-021-010	10024 VIRGINIA AVE	1	75.0	178.42
6208-021-011	10020 VIRGINIA AVE	1	45.0	107.05
6208-021-012	10012 VIRGINIA AVE	1	30.0	71.37
6208-021-013	10008 VIRGINIA AVE	1	40.0	95.16
6208-021-014	10000 VIRGINIA AVE	1	50.0	118.95
6208-021-017	3462 TWEEDY BLVD	2	30.0	71.37
6208-021-018	3466 TWEEDY BLVD	2	45.0	107.05
6208-021-019	3470 TWEEDY BLVD	2	45.0	107.05
6208-021-027	10005 CALIFORNIA AVE	1	90.0	214.10
6208-021-028	10015 CALIFORNIA AVE	1	67.0	159.39
6208-021-029	10025 CALIFORNIA AVE	1	83.0	197.45
6208-021-030	10033 CALIFORNIA AVE	1	30.0	71.37
6208-021-031	10037 CALIFORNIA AVE	1	30.0	71.37
6208-021-034	10133 CALIFORNIA AVE	1	30.0	71.37
6208-021-035	10137 CALIFORNIA AVE	1	30.0	71.37
6208-021-036	10141 CALIFORNIA AVE	1	61.0	145.11
6208-021-037	9932 VIRGINIA AVE	1	120.0	285.47
6208-021-038	3474 TWEEDY BLVD	2	120.0	285.47
6208-021-039	10125 CALIFORNIA AVE	1	300.0	713.67
6208-022-001	10368 VIRGINIA AVE	1	56.0	133.22
6208-022-002	3465 TENAYA AVE	1	60.0	142.73
6208-022-003	10364 VIRGINIA AVE	1	30.0	71.37
6208-022-004	10354 VIRGINIA AVE	1	30.0	71.37
6208-022-005	10344 VIRGINIA AVE	1	60.0	142.73
6208-022-006	10340 VIRGINIA AVE	1	30.0	71.37
6208-022-007	10336 VIRGINIA AVE	1	30.0	71.37

APN	Situs Address	Zone	Front Feet	Charge
6208-022-008	10332 VIRGINIA AVE	1	60.0	142.73
6208-022-009	10326 VIRGINIA AVE	1	30.0	71.37
6208-022-010	10316 VIRGINIA AVE	1	60.0	142.73
6208-022-011	10308 VIRGINIA AVE	1	60.0	142.73
6208-022-012	10304 VIRGINIA AVE	1	45.0	107.05
6208-022-013	10260 VIRGINIA AVE	1	41.0	97.53
6208-022-014	10254 VIRGINIA AVE	1	64.0	152.25
6208-022-015	10246 VIRGINIA AVE	1	30.0	71.37
6208-022-016	10242 VIRGINIA AVE	1	25.0	59.47
6208-022-017	10240 VIRGINIA AVE	1	65.0	154.63
6208-022-018	10230 VIRGINIA AVE	1	30.0	71.37
6208-022-020	10218 VIRGINIA AVE	1	30.0	71.37
6208-022-021	10214 VIRGINIA AVE	1	30.0	71.37
6208-022-022	3460 MICHIGAN AVE	1	56.0	133.22
6208-022-025	10215 CALIFORNIA AVE	1	60.0	142.73
6208-022-026	10223 CALIFORNIA AVE	1	45.0	107.05
6208-022-027	10227 CALIFORNIA AVE	1	45.0	107.05
6208-022-028	10237 CALIFORNIA AVE	1	60.0	142.73
6208-022-029	10243 CALIFORNIA AVE	1	30.0	71.37
6208-022-030	10249 CALIFORNIA AVE	1	60.0	142.73
6208-022-031	10255 CALIFORNIA AVE	1	30.0	71.37
6208-022-032	10259 CALIFORNIA AVE	1	30.0	71.37
6208-022-033	10301 CALIFORNIA AVE	1	60.0	142.73
6208-022-036	10317 CALIFORNIA AVE	1	30.0	71.37
6208-022-037	10321 CALIFORNIA AVE	1	30.0	71.37
6208-022-038	10325 CALIFORNIA AVE	1	32.0	76.12
6208-022-039	10333 CALIFORNIA AVE	1	58.0	137.98
6208-022-040	10339 CALIFORNIA AVE	1	60.0	142.73
6208-022-041	10345 CALIFORNIA AVE	1	60.0	142.73
6208-022-042	10353 CALIFORNIA AVE	1	30.0	71.37
6208-022-043	10357 CALIFORNIA AVE	1	30.0	71.37
6208-022-044	10361 CALIFORNIA AVE	1	30.0	71.37
6208-022-045	10365 CALIFORNIA AVE	1	26.0	61.85
6208-022-046	10313 CALIFORNIA AVE	1	60.0	142.73
6208-022-047	10226 VIRGINIA AVE	1	30.0	71.37
6208-022-048	10222 VIRGINIA AVE	1	30.0	71.37
6208-022-051	10211 CALIFORNIA AVE	1	56.0	133.22
6208-023-006	10612 VIRGINIA AVE	1	45.0	107.05
6208-023-007	10604 VIRGINIA AVE	1	45.0	107.05
6208-023-008	10600 VIRGINIA AVE	1	55.0	130.84
6208-023-009	10536 VIRGINIA AVE	1	50.0	118.95
6208-023-010	10528 VIRGINIA AVE	1	45.0	107.05
6208-023-011	10526 VIRGINIA AVE	1	30.0	71.37
6208-023-012	10522 VIRGINIA AVE	1	30.0	71.37
6208-023-013	10516 VIRGINIA AVE	1	45.0	107.05
6208-023-014	10508 VIRGINIA AVE	1	45.0	107.05
6208-023-018	10434 VIRGINIA AVE	1	45.0	107.05
6208-023-019	10430 VIRGINIA AVE	1	60.0	142.73
6208-023-020	10422 VIRGINIA AVE	1	30.0	71.37
6208-023-021	10418 VIRGINIA AVE	1	60.0	142.73
6208-023-022	3450 TENAYA AVE	1	60.0	142.73
6208-023-023	3468 TENAYA AVE	1	36.0	85.64
6208-023-024	3480 TENAYA AVE	1	56.0	133.22
6208-023-025	3490 TENAYA AVE	1	60.0	142.73
6208-023-026	10415 CALIFORNIA AVE	1	60.0	142.73
6208-023-027	10423 CALIFORNIA AVE	1	60.0	142.73
6208-023-029	10501 CALIFORNIA AVE	1	45.0	107.05
6208-023-030	10507 CALIFORNIA AVE	1	45.0	107.05
6208-023-031	10515 CALIFORNIA AVE	1	60.0	142.73

APN	Situs Address	Zone	Front Feet	Charge
6208-023-032	10521 CALIFORNIA AVE	1	60.0	142.73
6208-023-033	10529 CALIFORNIA AVE	1	30.0	71.37
6208-023-034	10531 CALIFORNIA AVE	1	30.0	71.37
6208-023-035	10537 CALIFORNIA AVE	1	60.0	142.73
6208-023-036	10601 CALIFORNIA AVE	1	30.0	71.37
6208-023-037	NO SITUS AVAILABLE	1	30.0	71.37
6208-023-038	10609 CALIFORNIA AVE	1	30.0	71.37
6208-023-039	10615 CALIFORNIA AVE	1	30.0	71.37
6208-023-040	10617 CALIFORNIA AVE	1	30.0	71.37
6208-023-041	10621 CALIFORNIA AVE	1	30.0	71.37
6208-023-045	10616 VIRGINIA AVE	1	60.0	142.73
6208-023-047	10500 VIRGINIA AVE UNIT 1	1	34.0	80.88
6208-023-048	10500 VIRGINIA AVE UNIT 2	1	34.0	80.88
6208-023-049	10500 VIRGINIA AVE UNIT 3	1	34.0	80.88
6208-023-050	10500 VIRGINIA AVE UNIT 4	1	34.0	80.88
6208-023-051	10500 VIRGINIA AVE UNIT 5	1	34.0	80.88
6208-023-052	10500 VIRGINIA AVE 6	1	105.0	249.78
6208-023-053	10431 CALIFORNIA AVE	1	60.0	142.73
6208-023-054	10439 CALIFORNIA AVE #A,B,C	1	60.0	142.73
6209-001-002	9230 STATE ST	1	45.0	107.05
6209-001-003	9234 STATE ST	1	45.0	107.05
6209-001-004	9300 STATE ST	1	45.0	107.05
6209-001-005	9239 DEEBLE ST	1	45.0	107.05
6209-001-006	9235 DEEBLE ST	1	45.0	107.05
6209-001-007	9229 DEEBLE ST	1	45.0	107.05
6209-001-011	9312 STATE ST	1	89.0	211.72
6209-001-012	9314 STATE ST	1	89.0	211.72
6209-001-013	9316 STATE ST	1	89.0	211.72
6209-001-014	9318 STATE ST	1	89.0	211.72
6209-001-015	9320 STATE ST	1	89.0	211.72
6209-001-016	9404 STATE ST	1	165.0	392.52
6209-001-017	9416 STATE ST	1	60.0	142.73
6209-001-018	3263 DUANE WAY	1	60.0	142.73
6209-001-019	9308 STATE ST	1	178.0	423.44
6209-002-001	3260 DUANE WAY	1	58.0	137.98
6209-002-002	9514 STATE ST	1	71.0	168.90
6209-002-004	9503 DEEBLE ST	1	48.0	114.19
6209-002-005	9515 DEEBLE ST	1	48.0	114.19
6209-002-014	9535 DEEBLE ST	1	50.0	118.95
6209-002-015	9536 STATE ST	1	50.0	118.95
6209-002-016	9544 STATE ST	1	322.0	766.01
6209-002-017	9531 DEEBLE ST NO A	1	50.0	118.95
6209-002-018	9533 DEEBLE ST	1	50.0	118.95
6209-002-019	9534 STATE ST	1	50.0	118.95
6209-002-020	9532 STATE ST UNIT B	1	50.0	118.95
6209-002-022	9606 STATE ST	1	160.0	380.62
6209-002-023	9628 STATE ST	1	582.0	1,384.52
6209-002-024	9501 DEEBLE ST	1	33.0	78.50
6209-003-003	9732 STATE ST	1	94.0	223.62
6209-003-004	9800 STATE ST	1	94.0	223.62
6209-003-007	9820 STATE ST	1	94.0	223.62
6209-003-008	9828 STATE ST	1	94.0	223.62
6209-003-009	9834 STATE ST	1	84.0	199.83
6209-003-010	9840 STATE ST	1	104.0	247.41
6209-003-013	9720 STATE ST APT F	1	47.0	111.81
6209-003-014	9720 STATE ST	1	140.0	333.05
6209-003-017	3255 TWEEDY BLVD	1	356.0	846.89
6209-003-018	9707 DEEBLE ST	1	78.0	185.55
6209-003-019	9814 STATE ST	1	187.0	444.85

APN	Situs Address	Zone	Front Feet	Charge
6209-004-002	9707 DEARBORN AVE	1	30.0	71.37
6209-004-004	9715 DEARBORN AVE	1	60.0	142.73
6209-004-005	9723 DEARBORN AVE	1	30.0	71.37
6209-004-006	9727 DEARBORN AVE	1	30.0	71.37
6209-004-007	9733 DEARBORN AVE	1	60.0	142.73
6209-004-008	9739 DEARBORN AVE	1	45.0	107.05
6209-004-009	9803 DEARBORN AVE	1	45.0	107.05
6209-004-010	9809 DEARBORN AVE UNIT C	1	45.0	107.05
6209-004-011	9815 DEARBORN AVE	1	45.0	107.05
6209-004-012	9821 DEARBORN AVE	1	60.0	142.73
6209-004-013	9831 DEARBORN AVE	1	60.0	142.73
6209-004-014	9837 DEARBORN AVE	1	60.0	142.73
6209-004-015	3297 TWEEDY BLVD	1	57.0	135.60
6209-004-016	3291 TWEEDY BLVD	1	46.0	109.43
6209-004-017	3289 TWEEDY BLVD	1	47.0	111.81
6209-004-018	3285 TWEEDY BLVD	1	62.0	147.49
6209-004-019	3275 TWEEDY BLVD	1	62.0	147.49
6209-004-020	9840 DEEBLE ST UNIT B	1	60.0	142.73
6209-004-022	9820 DEEBLE ST	1	60.0	142.73
6209-004-023	9816 DEEBLE ST	1	30.0	71.37
6209-004-024	9812 DEEBLE ST	1	30.0	71.37
6209-004-025	9806 DEEBLE ST	1	35.0	83.26
6209-004-026	9804 DEEBLE ST	1	43.0	102.29
6209-004-027	9738 DEEBLE ST	1	43.0	102.29
6209-004-028	9730 DEEBLE ST	1	60.0	142.73
6209-004-029	9722 DEEBLE ST	1	60.0	142.73
6209-004-030	9714 DEEBLE ST	1	60.0	142.73
6209-004-031	9706 DEEBLE ST	1	60.0	142.73
6209-004-032	9711 DEARBORN AVE	1	41.0	97.53
6209-004-036	9828 DEEBLE ST	1	30.0	71.37
6209-004-037	9832 DEEBLE ST	1	30.0	71.37
6209-005-001	9501 DEARBORN AVE	1	60.0	142.73
6209-005-002	3290 DUANE WAY	1	72.0	171.28
6209-005-003	9515 DEARBORN AVE	1	32.0	76.12
6209-005-004	9519 DEARBORN AVE	1	40.0	95.16
6209-005-005	9525 DEARBORN AVE	1	41.0	97.53
6209-005-006	9531 DEARBORN AVE	1	38.0	90.40
6209-005-007	9537 DEARBORN AVE	1	60.0	142.73
6209-005-008	9543 DEARBORN AVE	1	60.0	142.73
6209-005-011	9601 DEARBORN AVE	1	60.0	142.73
6209-005-012	9605 DEARBORN AVE	1	45.0	107.05
6209-005-013	9609 DEARBORN AVE	1	45.0	107.05
6209-005-014	9617 DEARBORN AVE	1	30.0	71.37
6209-005-015	9621 DEARBORN AVE	1	30.0	71.37
6209-005-016	9625 DEARBORN AVE	1	60.0	142.73
6209-005-017	9633 DEARBORN AVE	1	30.0	71.37
6209-005-018	9635 DEARBORN AVE	1	30.0	71.37
6209-005-019	9641 DEARBORN AVE	1	60.0	142.73
6209-005-020	9640 DEEBLE ST	1	90.0	214.10
6209-005-022	9620 DEEBLE ST	1	60.0	142.73
6209-005-023	9616 DEEBLE ST	1	30.0	71.37
6209-005-024	9608 DEEBLE ST	1	60.0	142.73
6209-005-025	9600 DEEBLE ST	1	45.0	107.05
6209-005-028	9554 DEEBLE ST	1	30.0	71.37
6209-005-029	9550 DEEBLE ST	1	30.0	71.37
6209-005-030	9540 DEEBLE ST	1	45.0	107.05
6209-005-031	9538 DEEBLE ST	1	45.0	107.05
6209-005-032	9534 DEEBLE ST	1	30.0	71.37
6209-005-033	9530 DEEBLE ST	1	30.0	71.37

APN	Situs Address	Zone	Front Feet	Charge
6209-005-034	9522 DEEBLE ST	1	40.0	95.16
6209-005-035	9518 DEEBLE ST	1	40.0	95.16
6209-005-036	9514 DEEBLE ST	1	40.0	95.16
6209-005-037	9506 DEEBLE ST	1	60.0	142.73
6209-005-040	9624 DEEBLE ST	1	60.0	142.73
6209-005-041	9558 DEEBLE ST	1	45.0	107.05
6209-005-042	9551 DEARBORN AVE	1	60.0	142.73
6209-006-002	9205 DEARBORN AVE	1	39.0	92.78
6209-006-003	9209 DEARBORN AVE	1	60.0	142.73
6209-006-004	9221 DEARBORN AVE	1	45.0	107.05
6209-006-005	9227 DEARBORN AVE	1	45.0	107.05
6209-006-006	9231 DEARBORN AVE	1	30.0	71.37
6209-006-007	9235 DEARBORN AVE	1	30.0	71.37
6209-006-008	9239 DEARBORN AVE	1	30.0	71.37
6209-006-009	9303 DEARBORN AVE	1	30.0	71.37
6209-006-010	9309 DEARBORN AVE	1	60.0	142.73
6209-006-011	9313 DEARBORN AVE	1	30.0	71.37
6209-006-012	9317 DEARBORN AVE	1	30.0	71.37
6209-006-013	9325 DEARBORN AVE	1	60.0	142.73
6209-006-014	9329 DEARBORN AVE	1	30.0	71.37
6209-006-015	9333 DEARBORN AVE	1	30.0	71.37
6209-006-016	9337 DEARBORN AVE	1	60.0	142.73
6209-006-017	9407 DEARBORN AVE	1	45.0	107.05
6209-006-018	9413 DEARBORN AVE	1	45.0	107.05
6209-006-019	9421 DEARBORN AVE	1	60.0	142.73
6209-006-021	9412 DEEBLE ST	1	30.0	71.37
6209-006-022	9408 DEEBLE ST	1	45.0	107.05
6209-006-023	9400 DEEBLE ST	1	45.0	107.05
6209-006-024	9336 DEEBLE ST	1	30.0	71.37
6209-006-025	9328 DEEBLE ST	1	60.0	142.73
6209-006-027	9318 DEEBLE ST	1	45.0	107.05
6209-006-028	9312 DEEBLE ST	1	45.0	107.05
6209-006-029	9308 DEEBLE ST	1	40.0	95.16
6209-006-030	9300 DEEBLE ST	1	50.0	118.95
6209-006-031	9234 DEEBLE ST	1	45.0	107.05
6209-006-032	9230 DEEBLE ST	1	45.0	107.05
6209-006-035	9208 DEEBLE ST	1	60.0	142.73
6209-006-036	3272 SOUTHERN AVE	1	60.0	142.73
6209-006-037	9220 DEEBLE ST	1	60.0	142.73
6209-006-038	3275 DUANE WAY	1	60.0	142.73
6209-006-039	9324 DEEBLE STREET	1	30.0	71.37
6209-006-040	9320 DEEBLE STREET	1	30.0	71.37
6209-007-001	3316 SOUTHERN AVE	1	69.0	164.14
6209-007-002	9201 VICTORIA AVE	1	60.0	142.73
6209-007-003	9207 VICTORIA AVE	1	45.0	107.05
6209-007-004	9215 VICTORIA AVE	1	45.0	107.05
6209-007-005	9223 VICTORIA AVE	1	54.0	128.46
6209-007-006	9231 VICTORIA AVE	1	36.0	85.64
6209-007-007	9235 VICTORIA AVE	1	45.0	107.05
6209-007-008	9301 VICTORIA AVE	1	45.0	107.05
6209-007-009	9305 VICTORIA AVE	1	30.0	71.37
6209-007-010	9309 VICTORIA AVE	1	30.0	71.37
6209-007-014	9325 VICTORIA AVE	1	60.0	142.73
6209-007-015	9335 VICTORIA AVE	1	60.0	142.73
6209-007-016	9401 VICTORIA AVE	1	60.0	142.73
6209-007-017	9413 VICTORIA AVE	1	60.0	142.73
6209-007-018	9417 VICTORIA AVE	1	60.0	142.73
6209-007-019	9420 DEARBORN AVE	1	30.0	71.37
6209-007-020	9416 DEARBORN AVE	1	30.0	71.37

APN	Situs Address	Zone	Front Feet	Charge
6209-007-021	9412 DEARBORN AVE	1	30.0	71.37
6209-007-022	9408 DEARBORN AVE	1	30.0	71.37
6209-007-023	9400 DEARBORN AVE	1	60.0	142.73
6209-007-024	9336 DEARBORN AVE	1	30.0	71.37
6209-007-025	9332 DEARBORN AVE	1	45.0	107.05
6209-007-026	9326 DEARBORN AVE	1	45.0	107.05
6209-007-027	9320 DEARBORN AVE	1	60.0	142.73
6209-007-028	9308 DEARBORN AVE	1	60.0	142.73
6209-007-029	9306 DEARBORN AVE	1	60.0	142.73
6209-007-030	9234 DEARBORN AVE	1	60.0	142.73
6209-007-031	9230 DEARBORN AVE	1	60.0	142.73
6209-007-032	9222 DEARBORN AVE	1	30.0	71.37
6209-007-033	9212 DEARBORN AVE	1	60.0	142.73
6209-007-034	9200 DEARBORN AVE	1	52.0	123.70
6209-007-035	3306 SOUTHERN AVE	1	42.0	99.91
6209-007-036	3308 SOUTHERN AVE	1	45.0	107.05
6209-007-038	9313 VICTORIA AVE	1	45.0	107.05
6209-007-039	9321 VICTORIA AVE	1	45.0	107.05
6209-008-006	9527 VICTORIA AVE	1	60.0	142.73
6209-008-007	9529 VICTORIA AVE	1	30.0	71.37
6209-008-008	9535 VICTORIA AVE	1	45.0	107.05
6209-008-009	9543 VICTORIA AVE	1	45.0	107.05
6209-008-010	9549 VICTORIA AVE	1	45.0	107.05
6209-008-011	9553 VICTORIA AVE	1	45.0	107.05
6209-008-012	9559 VICTORIA AVE	1	45.0	107.05
6209-008-013	9601 VICTORIA AVE	1	45.0	107.05
6209-008-014	9609 VICTORIA AVE	1	45.0	107.05
6209-008-015	9617 VICTORIA AVE	1	45.0	107.05
6209-008-016	9621 VICTORIA AVE	1	30.0	71.37
6209-008-017	9625 VICTORIA AVE	1	30.0	71.37
6209-008-018	9629 VICTORIA AVE	1	30.0	71.37
6209-008-019	9637 VICTORIA AVE	1	30.0	71.37
6209-008-020	9639 VICTORIA AVE	1	30.0	71.37
6209-008-021	9641 VICTORIA AVE	1	60.0	142.73
6209-008-022	3321 MISSOURI AVE	1	45.0	107.05
6209-008-023	9642 DEARBORN AVE	1	60.0	142.73
6209-008-024	9636 DEARBORN AVE	1	30.0	71.37
6209-008-027	9620 DEARBORN AVE	1	60.0	142.73
6209-008-028	9612 DEARBORN AVE	1	60.0	142.73
6209-008-029	9608 DEARBORN AVE	1	45.0	107.05
6209-008-030	9602 DEARBORN AVE	1	45.0	107.05
6209-008-031	9558 DEARBORN AVE	1	45.0	107.05
6209-008-032	9552 DEARBORN AVE	1	45.0	107.05
6209-008-033	9548 DEARBORN AVE	1	45.0	107.05
6209-008-034	9538 DEARBORN AVE	1	45.0	107.05
6209-008-035	9530 DEARBORN AVE APT 000C	1	60.0	142.73
6209-008-036	9526 DEARBORN AVE	1	45.0	107.05
6209-008-037	9520 DEARBORN AVE	1	45.0	107.05
6209-008-038	9514 DEARBORN AVE RM 0000A	1	45.0	107.05
6209-008-039	9506 DEARBORN AVE	1	45.0	107.05
6209-008-040	9515 VICTORIA AVE	1	60.0	142.73
6209-008-041	9628 DEARBORN AVE	1	60.0	142.73
6209-008-042	9505 VICTORIA AVE NO A	1	60.0	142.73
6209-009-015	3327 TWEEDY BLVD	1	62.0	147.49
6209-009-016	3321 TWEEDY BLVD	1	46.0	109.43
6209-009-025	NO SITUS AVAILABLE	1	30.0	71.37
6209-009-044	3309 TWEEDY BLVD	1	170.0	404.41
6209-009-046	9832 DEARBORN AVE	1	60.0	142.73
6209-010-001	9707 ELIZABETH AVE	1	60.0	142.73

APN	Situs Address	Zone	Front Feet	Charge
6209-010-002	3352 MISSOURI AVE	1	45.0	107.05
6209-010-003	9715 ELIZABETH AVE	1	45.0	107.05
6209-010-004	9719 ELIZABETH AVE	1	45.0	107.05
6209-010-005	9727 ELIZABETH AVE	1	30.0	71.37
6209-010-006	9731 ELIZABETH AVE	1	30.0	71.37
6209-010-007	9735 ELIZABETH AVE	1	30.0	71.37
6209-010-008	9739 ELIZABETH AVE	1	30.0	71.37
6209-010-009	9801 ELIZABETH AVE	1	30.0	71.37
6209-010-010	9805 ELIZABETH AVE	1	34.0	80.88
6209-010-011	9807 ELIZABETH AVE	1	41.0	97.53
6209-010-012	9817 ELIZABETH AVE	1	45.0	107.05
6209-010-013	9825 ELIZABETH AVE	1	60.0	142.73
6209-010-014	9829 ELIZABETH AVE APT 000C	1	60.0	142.73
6209-010-015	9831 ELIZABETH AVE	1	30.0	71.37
6209-010-016	NO SITUS AVAILABLE	1	30.0	71.37
6209-010-019	3351 TWEEDY BLVD	1	112.0	266.44
6209-010-020	3343 TWEEDY BLVD	1	28.0	66.61
6209-010-023	NO SITUS AVAILABLE	1	30.0	71.37
6209-010-024	NO SITUS AVAILABLE	1	30.0	71.37
6209-010-025	9828 VICTORIA AVE	1	60.0	142.73
6209-010-028	9806 VICTORIA AVE UNIT A	1	60.0	142.73
6209-010-029	9800 VICTORIA AVE	1	40.0	95.16
6209-010-030	9736 VICTORIA AVE	1	35.0	83.26
6209-010-031	9730 VICTORIA AVE	1	60.0	142.73
6209-010-032	9722 VICTORIA AVE	1	45.0	107.05
6209-010-033	9718 VICTORIA AVE	1	60.0	142.73
6209-010-034	3340 MISSOURI AVE	1	60.0	142.73
6209-010-035	9820 VICTORIA AVE	1	120.0	285.47
6209-010-036	3337 TWEEDY BLVD	1	56.0	133.22
6209-010-037	3361 TWEEDY BLVD	1	252.0	599.48
6209-011-001	9505 ELIZABETH AVE	1	45.0	107.05
6209-011-002	9515 ELIZABETH AVE	1	45.0	107.05
6209-011-003	9519 ELIZABETH AVE	1	45.0	107.05
6209-011-004	9527 ELIZABETH AVE	1	45.0	107.05
6209-011-005	9529 ELIZABETH AVE	1	60.0	142.73
6209-011-006	9539 ELIZABETH AVE	1	30.0	71.37
6209-011-007	9543 ELIZABETH AVE	1	30.0	71.37
6209-011-011	9603 ELIZABETH AVE	1	30.0	71.37
6209-011-012	9605 ELIZABETH AVE	1	60.0	142.73
6209-011-013	9613 ELIZABETH AVE	1	30.0	71.37
6209-011-014	9617 ELIZABETH AVE	1	30.0	71.37
6209-011-015	9621 ELIZABETH AVE	1	45.0	107.05
6209-011-016	9629 ELIZABETH AVE	1	45.0	107.05
6209-011-017	9637 ELIZABETH AVE	1	60.0	142.73
6209-011-018	9641 ELIZABETH AVE	1	60.0	142.73
6209-011-019	3355 MISSOURI AVE	1	60.0	142.73
6209-011-020	9644 VICTORIA AVE	1	60.0	142.73
6209-011-021	9642 VICTORIA AVE	1	60.0	142.73
6209-011-022	9628 VICTORIA AVE	1	30.0	71.37
6209-011-023	9624 VICTORIA AVE	1	30.0	71.37
6209-011-024	9620 VICTORIA AVE	1	30.0	71.37
6209-011-025	9612 VICTORIA AVE	1	60.0	142.73
6209-011-026	9606 VICTORIA AVE	1	60.0	142.73
6209-011-027	9560 VICTORIA AVE	1	30.0	71.37
6209-011-028	9556 VICTORIA AVE	1	30.0	71.37
6209-011-029	9552 VICTORIA AVE	1	60.0	142.73
6209-011-030	9546 VICTORIA AVE	1	30.0	71.37
6209-011-031	9542 VICTORIA AVE	1	30.0	71.37
6209-011-034	9534 VICTORIA AVE	1	45.0	107.05

APN	Situs Address	Zone	Front Feet	Charge
6209-011-035	9530 VICTORIA AVE	1	45.0	107.05
6209-011-036	9518 VICTORIA AVE	1	30.0	71.37
6209-011-037	9510 VICTORIA AVE	1	30.0	71.37
6209-011-038	9506 VICTORIA AVE	1	60.0	142.73
6209-011-039	9538 VICTORIA AVE	1	60.0	142.73
6209-011-040	9549 ELIZABETH AVE	1	60.0	142.73
6209-011-042	9601 ELIZABETH AVE	1	60.0	142.73
6209-012-001	9205 ELIZABETH AVE	1	60.0	142.73
6209-012-002	9211 ELIZABETH AVE	1	30.0	71.37
6209-012-003	9219 ELIZABETH AVE	1	30.0	71.37
6209-012-004	9223 ELIZABETH AVE	1	30.0	71.37
6209-012-005	9227 ELIZABETH AVE	1	30.0	71.37
6209-012-006	9231 ELIZABETH AVE	1	30.0	71.37
6209-012-007	9235 ELIZABETH AVE	1	90.0	214.10
6209-012-008	9305 ELIZABETH AVE	1	50.0	118.95
6209-012-009	9313 ELIZABETH AVE	1	40.0	95.16
6209-012-010	9317 ELIZABETH AVE	1	30.0	71.37
6209-012-011	9321 ELIZABETH AVE	1	30.0	71.37
6209-012-012	9325 ELIZABETH AVE	1	30.0	71.37
6209-012-013	9329 ELIZABETH AVE	1	30.0	71.37
6209-012-014	9333 ELIZABETH AVE	1	30.0	71.37
6209-012-015	9337 ELIZABETH AVE UNIT A	1	30.0	71.37
6209-012-016	9401 ELIZABETH AVE	1	30.0	71.37
6209-012-017	9403 ELIZABETH AVE	1	30.0	71.37
6209-012-018	9405 ELIZABETH AVE	1	30.0	71.37
6209-012-019	9413 ELIZABETH AVE	1	30.0	71.37
6209-012-020	9421 ELIZABETH AVE	1	60.0	142.73
6209-012-022	9408 VICTORIA AVE	1	60.0	142.73
6209-012-025	9332 VICTORIA AVE	1	68.0	161.77
6209-012-026	9324 VICTORIA AVE	1	30.0	71.37
6209-012-027	9318 VICTORIA AVE	1	45.0	107.05
6209-012-028	9312 VICTORIA AVE	1	45.0	107.05
6209-012-029	9304 VICTORIA AVE	1	60.0	142.73
6209-012-030	9238 VICTORIA AVE	1	60.0	142.73
6209-012-031	9232 VICTORIA AVE	1	60.0	142.73
6209-012-032	9222 VICTORIA AVE	1	60.0	142.73
6209-012-033	9210 VICTORIA AVE	1	60.0	142.73
6209-012-034	9200 VICTORIA AVE	1	50.0	118.95
6209-012-035	3356 SOUTHERN AVE	1	40.0	95.16
6209-012-036	3360 SOUTHERN AVE	1	50.0	118.95
6209-012-037	9400 VICTORIA AVE	1	53.0	126.08
6209-012-038	9416 VICTORIA AVE	1	50.0	118.95
6209-012-039	9420 VICTORIA AVE	1	40.0	95.16
6209-012-040	3370 SOUTHERN AVE	1	30.0	71.37
6209-013-003	9209 VIRGINIA AVE	1	40.0	95.16
6209-013-004	9219 VIRGINIA AVE	1	30.0	71.37
6209-013-005	9223 VIRGINIA AVE	1	30.0	71.37
6209-013-006	9227 VIRGINIA AVE	1	45.0	107.05
6209-013-007	9235 VIRGINIA AVE	1	45.0	107.05
6209-013-008	9239 VIRGINIA AVE	1	30.0	71.37
6209-013-009	9301 VIRGINIA AVE	1	30.0	71.37
6209-013-010	9307 VIRGINIA AVE	1	60.0	142.73
6209-013-011	9317 VIRGINIA AVE	1	60.0	142.73
6209-013-012	9321 VIRGINIA AVE	1	23.0	54.71
6209-013-013	9325 VIRGINIA AVE	1	38.0	90.40
6209-013-014	9331 VIRGINIA AVE	1	60.0	142.73
6209-013-015	9337 VIRGINIA AVE	1	40.0	95.16
6209-013-016	9401 VIRGINIA AVE	1	40.0	95.16
6209-013-017	9409 VIRGINIA AVE	1	40.0	95.16

APN	Situs Address	Zone	Front Feet	Charge
6209-013-018	9413 VIRGINIA AVE	1	45.0	107.05
6209-013-019	3421 DUANE WAY	1	47.0	111.81
6209-013-020	9419 VIRGINIA AVE	1	45.0	107.05
6209-013-021	9420 ELIZABETH AVE	1	46.0	109.43
6209-013-022	9414 ELIZABETH AVE	1	44.0	104.67
6209-013-027	9336 ELIZABETH AVE	1	30.0	71.37
6209-013-028	9332 ELIZABETH AVE	1	30.0	71.37
6209-013-029	9328 ELIZABETH AVE	1	60.0	142.73
6209-013-032	9312 ELIZABETH AVE	1	45.0	107.05
6209-013-033	9308 ELIZABETH AVE	1	30.0	71.37
6209-013-034	9304 ELIZABETH AVE	1	30.0	71.37
6209-013-035	9300 ELIZABETH AVE	1	30.0	71.37
6209-013-036	9238 ELIZABETH AVE	1	30.0	71.37
6209-013-037	9234 ELIZABETH AVE	1	30.0	71.37
6209-013-038	9226 ELIZABETH AVE	1	60.0	142.73
6209-013-039	9222 ELIZABETH AVE APT 000B	1	40.0	95.16
6209-013-040	9210 ELIZABETH AVE	1	40.0	95.16
6209-013-041	9206 ELIZABETH AVE	1	40.0	95.16
6209-013-042	3404 SOUTHERN AVE	1	60.0	142.73
6209-013-043	3412 SOUTHERN AVE	1	45.0	107.05
6209-013-045	9316 ELIZABETH AVE APT 000D	1	45.0	107.05
6209-013-046	9400 ELIZABETH AVE	1	90.0	214.10
6209-013-048	3416 SOUTHERN AVE	1	65.0	154.63
6209-013-049	3424 SOUTHERN AVE	1	73.0	173.66
6209-014-001	9501 VIRGINIA AVE	1	60.0	142.73
6209-014-002	9515 VIRGINIA AVE	1	30.0	71.37
6209-014-003	9519 VIRGINIA AVE	1	40.0	95.16
6209-014-004	9525 VIRGINIA AVE	1	50.0	118.95
6209-014-005	9531 VIRGINIA AVE	1	40.0	95.16
6209-014-006	9535 VIRGINIA AVE	1	40.0	95.16
6209-014-007	9545 VIRGINIA AVE	1	40.0	95.16
6209-014-012	9601 VIRGINIA AVE	1	45.0	107.05
6209-014-013	9609 VIRGINIA AVE	1	45.0	107.05
6209-014-014	9613 VIRGINIA AVE	1	40.0	95.16
6209-014-015	9617 VIRGINIA AVE	1	40.0	95.16
6209-014-016	9621 VIRGINIA AVE	1	40.0	95.16
6209-014-017	9629 VIRGINIA AVE	1	45.0	107.05
6209-014-018	9637 VIRGINIA AVE	1	45.0	107.05
6209-014-019	9641 VIRGINIA AVE	1	60.0	142.73
6209-014-020	3415 MISSOURI AVE	1	65.0	154.63
6209-014-021	9644 ELIZABETH AVE	1	50.0	118.95
6209-014-022	9636 ELIZABETH AVE	1	40.0	95.16
6209-014-023	9632 ELIZABETH AVE	1	45.0	107.05
6209-014-024	9626 ELIZABETH AVE	1	38.0	90.40
6209-014-025	9620 ELIZABETH AVE	1	38.0	90.40
6209-014-026	9614 ELIZABETH AVE	1	45.0	107.05
6209-014-027	9610 ELIZABETH AVE	1	55.0	130.84
6209-014-028	9600 ELIZABETH AVE	1	50.0	118.95
6209-014-029	9558 ELIZABETH AVE	1	90.0	214.10
6209-014-030	9546 ELIZABETH AVE	1	45.0	107.05
6209-014-031	9538 ELIZABETH AVE	1	45.0	107.05
6209-014-032	9532 ELIZABETH AVE	1	60.0	142.73
6209-014-033	9526 ELIZABETH AVE	1	30.0	71.37
6209-014-034	9524 ELIZABETH AVE	1	45.0	107.05
6209-014-035	9516 ELIZABETH AVE	1	45.0	107.05
6209-014-036	3404 DUANE WAY	1	60.0	142.73
6209-014-037	3410 DUANE WAY	1	39.0	92.78
6209-014-038	9547 VIRGINIA AVE	1	60.0	142.73
6209-014-039	9555 VIRGINIA AVE	1	60.0	142.73

APN	Situs Address	Zone	Front Feet	Charge
6209-015-001	9707 VIRGINIA AVE	1	60.0	142.73
6209-015-002	3420 MISSOURI AVE UNIT A	1	75.0	178.42
6209-015-003	9717 VIRGINIA AVE	1	50.0	118.95
6209-015-004	9723 VIRGINIA AVE	1	40.0	95.16
6209-015-005	9727 VIRGINIA AVE	1	30.0	71.37
6209-015-006	9731 VIRGINIA AVE	1	30.0	71.37
6209-015-007	9735 VIRGINIA AVE	1	30.0	71.37
6209-015-008	9739 VIRGINIA AVE	1	60.0	142.73
6209-015-009	9807 VIRGINIA AVE	1	60.0	142.73
6209-015-011	9821 VIRGINIA AVE	1	30.0	71.37
6209-015-012	9825 VIRGINIA AVE	1	30.0	71.37
6209-015-013	9831 VIRGINIA AVE	1	60.0	142.73
6209-015-014	9837 VIRGINIA AVE	1	30.0	71.37
6209-015-015	9841 VIRGINIA AVE	1	30.0	71.37
6209-015-016	3427 TWEEDY BLVD	1	94.0	223.62
6209-015-017	3419 TWEEDY BLVD	1	36.0	85.64
6209-015-021	3405 TWEEDY BLVD	1	64.0	152.25
6209-015-022	9836 ELIZABETH AVE	1	70.0	166.52
6209-015-023	9828 ELIZABETH AVE # B	1	50.0	118.95
6209-015-024	9820 ELIZABETH AVE	1	60.0	142.73
6209-015-025	9816 ELIZABETH AVE	1	45.0	107.05
6209-015-028	9804 ELIZABETH AVE	1	40.0	95.16
6209-015-029	9740 ELIZABETH AVE	1	40.0	95.16
6209-015-030	9734 ELIZABETH AVE	1	40.0	95.16
6209-015-031	9730 ELIZABETH AVE	1	30.0	71.37
6209-015-032	9726 ELIZABETH AVE	1	30.0	71.37
6209-015-033	9718 ELIZABETH AVE	1	60.0	142.73
6209-015-034	9710 ELIZABETH AVE	1	60.0	142.73
6209-015-035	3416 MISSOURI AVE	1	56.0	133.22
6209-015-036	3408 MISSOURI AVE	1	30.0	71.37
6209-015-037	9815 VIRGINIA AVE	1	30.0	71.37
6209-015-038	9817 VIRGINIA AVE	1	30.0	71.37
6209-015-039	9808 ELIZABETH AVE	1	45.0	107.05
6209-015-040	3411 TWEEDY BLVD	1	84.0	199.83
6209-016-007	9805 CALIFORNIA AVE	1	60.0	142.73
6209-016-014	3469 TWEEDY BLVD	2	154.0	366.35
6209-016-015	3463 TWEEDY BLVD	2	60.0	142.73
6209-016-016	3451 TWEEDY BLVD	2	64.0	152.25
6209-016-017	9836 VIRGINIA AVE	1	45.0	107.05
6209-016-018	9832 VIRGINIA AVE	1	45.0	107.05
6209-016-019	9826 VIRGINIA AVE	1	60.0	142.73
6209-016-020	9820 VIRGINIA AVE	1	30.0	71.37
6209-016-021	9816 VIRGINIA AVE	1	30.0	71.37
6209-016-022	9812 VIRGINIA AVE	1	30.0	71.37
6209-016-023	9804 VIRGINIA AVE	1	60.0	142.73
6209-016-024	9738 VIRGINIA AVE	1	60.0	142.73
6209-016-027	9716 VIRGINIA AVE	1	30.0	71.37
6209-016-028	9714 VIRGINIA AVE	1	30.0	71.37
6209-016-029	3460 MISSOURI AVE	1	60.0	142.73
6209-016-030	9817 CALIFORNIA AVE	1	60.0	142.73
6209-016-032	9707 CALIFORNIA AVE	1	330.0	785.04
6209-016-033	9821 CALIFORNIA AVE	1	180.0	428.20
6209-016-035	9735 CALIFORNIA AVE	1	90.0	214.10
6209-017-001	9501 CALIFORNIA AVE	1	90.0	214.10
6209-017-002	9515 CALIFORNIA AVE	1	45.0	107.05
6209-017-003	9519 CALIFORNIA AVE	1	45.0	107.05
6209-017-008	9553 CALIFORNIA AVE	1	30.0	71.37
6209-017-009	9557 CALIFORNIA AVE	1	30.0	71.37
6209-017-015	9621 CALIFORNIA AVE	1	60.0	142.73

APN	Situs Address	Zone	Front Feet	Charge
6209-017-016	9623 CALIFORNIA AVE	1	30.0	71.37
6209-017-017	9629 CALIFORNIA AVE	1	45.0	107.05
6209-017-018	9637 CALIFORNIA AVE	1	45.0	107.05
6209-017-019	9639 CALIFORNIA AVE	1	60.0	142.73
6209-017-022	9634 VIRGINIA AVE	1	46.0	109.43
6209-017-023	9628 VIRGINIA AVE	1	45.0	107.05
6209-017-024	9622 VIRGINIA AVE	1	44.0	104.67
6209-017-030	9554 VIRGINIA AVE	1	30.0	71.37
6209-017-031	9550 VIRGINIA AVE	1	30.0	71.37
6209-017-032	9542 VIRGINIA AVE	1	60.0	142.73
6209-017-033	9538 VIRGINIA AVE	1	45.0	107.05
6209-017-034	9530 VIRGINIA AVE	1	45.0	107.05
6209-017-035	9522 VIRGINIA AVE	1	60.0	142.73
6209-017-036	9514 VIRGINIA AVE	1	60.0	142.73
6209-017-037	3464 DUANE WAY	1	69.0	164.14
6209-017-038	3460 DUANE WAY	1	60.0	142.73
6209-017-039	9558 VIRGINIA AVE	1	60.0	142.73
6209-017-041	9644 VIRGINIA AVE	1	60.0	142.73
6209-017-042	9529 CALIFORNIA AVE	1	180.0	428.20
6209-017-043	9616 VIRGINIA AVE	1	45.0	107.05
6209-017-045	9603 CALIFORNIA AVE	1	120.0	285.47
6209-017-046	9612 VIRGINIA AVE	1	39.0	92.78
6209-017-047	9608 VIRGINIA AVE	1	60.0	142.73
6209-018-001	9201 CALIFORNIA AVE	1	60.0	142.73
6209-018-003	9209 CALIFORNIA AVE	1	60.0	142.73
6209-018-006	9217 CALIFORNIA AVE	1	30.0	71.37
6209-018-007	9219 CALIFORNIA AVE	1	30.0	71.37
6209-018-008	9233 CALIFORNIA AVE	1	30.0	71.37
6209-018-009	9301 CALIFORNIA AVE	1	60.0	142.73
6209-018-010	9305 CALIFORNIA AVE	1	30.0	71.37
6209-018-011	9309 CALIFORNIA AVE	1	30.0	71.37
6209-018-012	9313 CALIFORNIA AVE	1	60.0	142.73
6209-018-013	9325 CALIFORNIA AVE	1	60.0	142.73
6209-018-014	9331 CALIFORNIA AVE	1	30.0	71.37
6209-018-015	9335 CALIFORNIA AVE	1	30.0	71.37
6209-018-016	9339 CALIFORNIA AVE	1	30.0	71.37
6209-018-018	9405 CALIFORNIA AVE	1	45.0	107.05
6209-018-022	9420 VIRGINIA AVE	1	45.0	107.05
6209-018-023	9412 VIRGINIA AVE	1	45.0	107.05
6209-018-024	9404 VIRGINIA AVE	1	60.0	142.73
6209-018-025	9400 VIRGINIA AVE	1	60.0	142.73
6209-018-026	9330 VIRGINIA AVE	1	40.0	95.16
6209-018-027	9324 VIRGINIA AVE	1	50.0	118.95
6209-018-028	9316 VIRGINIA AVE APT 000A	1	60.0	142.73
6209-018-029	9308 VIRGINIA AVE	1	60.0	142.73
6209-018-030	9304 VIRGINIA AVE	1	30.0	71.37
6209-018-031	9300 VIRGINIA AVE	1	50.0	118.95
6209-018-032	9234 VIRGINIA AVE	1	40.0	95.16
6209-018-033	9230 VIRGINIA AVE	1	60.0	142.73
6209-018-036	9210 VIRGINIA AVE	1	30.0	71.37
6209-018-037	9206 VIRGINIA AVE	1	45.0	107.05
6209-018-038	3450 SOUTHERN AVE	1	45.0	107.05
6209-018-039	9220 VIRGINIA AVE	1	60.0	142.73
6209-018-040	9211 CALIFORNIA AVE	1	60.0	142.73
6209-018-041	9413 CALIFORNIA AVE	1	90.0	214.10
6209-018-042	9401 CALIFORNIA AVE	1	45.0	107.05
6209-019-001	3522 SOUTHERN AVE	1	60.0	142.73
6209-019-010	9307 SAN ANTONIO AVE	1	60.0	142.73
6209-019-011	9315 SAN ANTONIO AVE	1	45.0	107.05

APN	Situs Address	Zone	Front Feet	Charge
6209-019-012	9319 SAN ANTONIO AVE	1	45.0	107.05
6209-019-013	9327 SAN ANTONIO AVE	1	60.0	142.73
6209-019-014	9331 SAN ANTONIO AVE	1	30.0	71.37
6209-019-015	9333 SAN ANTONIO AVE	1	30.0	71.37
6209-019-016	9401 SAN ANTONIO AVE UNIT A	1	30.0	71.37
6209-019-017	9405 SAN ANTONIO AVE	1	30.0	71.37
6209-019-018	9409 SAN ANTONIO AVE	1	40.0	95.16
6209-019-019	9411 SAN ANTONIO AVE	1	41.0	97.53
6209-019-020	3533 DUANE WAY	1	39.0	92.78
6209-019-021	9420 CALIFORNIA AVE	1	36.0	85.64
6209-019-022	9416 CALIFORNIA AVE	1	42.0	99.91
6209-019-023	9412 CALIFORNIA AVE	1	42.0	99.91
6209-019-024	9404 CALIFORNIA AVE	1	30.0	71.37
6209-019-025	9402 CALIFORNIA AVE	1	30.0	71.37
6209-019-026	9328 CALIFORNIA AVE	1	90.0	214.10
6209-019-027	9324 CALIFORNIA AVE	1	30.0	71.37
6209-019-028	9308 CALIFORNIA AVE	1	120.0	285.47
6209-019-029	9300 CALIFORNIA AVE	1	40.0	95.16
6209-019-030	9236 CALIFORNIA AVE	1	80.0	190.31
6209-019-031	9230 CALIFORNIA AVE NO C	1	30.0	71.37
6209-019-032	9226 CALIFORNIA AVE UNIT B	1	30.0	71.37
6209-019-033	9222 CALIFORNIA AVE	1	30.0	71.37
6209-019-034	9212 CALIFORNIA AVE	1	30.0	71.37
6209-019-038	9215 SAN ANTONIO AVE	1	60.0	142.73
6209-019-039	9301 SAN ANTONIO AVE	1	45.0	107.05
6209-019-040	9200 CALIFORNIA AVE	1	120.0	285.47
6209-019-041	9207 SAN ANTONIO AVE	1	60.0	142.73
6209-020-001	9507 SAN ANTONIO AVE	1	60.0	142.73
6209-020-002	9517 SAN ANTONIO AVE	1	45.0	107.05
6209-020-003	9521 SAN ANTONIO AVE	1	45.0	107.05
6209-020-004	9529 SAN ANTONIO AVE	1	45.0	107.05
6209-020-005	9533 SAN ANTONIO AVE	1	45.0	107.05
6209-020-006	9541 SAN ANTONIO AVE	1	30.0	71.37
6209-020-007	9543 SAN ANTONIO AVE	1	30.0	71.37
6209-020-008	9547 SAN ANTONIO AVE	1	60.0	142.73
6209-020-009	9555 SAN ANTONIO AVE	1	60.0	142.73
6209-020-010	9601 SAN ANTONIO AVE	1	60.0	142.73
6209-020-011	9609 SAN ANTONIO AVE	1	50.0	118.95
6209-020-012	9617 SAN ANTONIO AVE	1	35.0	83.26
6209-020-013	9621 SAN ANTONIO AVE	1	35.0	83.26
6209-020-014	9623 SAN ANTONIO AVE	1	50.0	118.95
6209-020-015	9633 SAN ANTONIO AVE	1	40.0	95.16
6209-020-016	9637 SAN ANTONIO AVE	1	30.0	71.37
6209-020-017	3531 MISSOURI AVE	1	60.0	142.73
6209-020-021	9626 CALIFORNIA AVE	1	60.0	142.73
6209-020-022	NO SITUS AVAILABLE	1	30.0	71.37
6209-020-023	9626 CALIFORNIA AVE	1	30.0	71.37
6209-020-024	9620 CALIFORNIA AVE	1	30.0	71.37
6209-020-025	9622 CALIFORNIA AVE	1	30.0	71.37
6209-020-034	9526 CALIFORNIA AVE	1	105.0	249.78
6209-020-035	9518 CALIFORNIA AVE	1	45.0	107.05
6209-020-036	9514 CALIFORNIA AVE	1	60.0	142.73
6209-020-037	9500 CALIFORNIA AVE	1	60.0	142.73
6209-020-040	9544 CALIFORNIA AVE	1	60.0	142.73
6209-020-042	9548 CALIFORNIA AVE	1	60.0	142.73
6209-020-043	9554 CALIFORNIA AVE	1	60.0	142.73
6209-020-044	9604 CALIFORNIA AVE	1	30.0	71.37
6209-020-047	9644 CALIFORNIA AVE	1	60.0	142.73
6209-020-048	9632 CALIFORNIA AVE	1	60.0	142.73

APN	Situs Address	Zone	Front Feet	Charge
6209-021-001	3524 MISSOURI AVE	1	40.0	95.16
6209-021-002	9715 SAN ANTONIO AVE	1	50.0	118.95
6209-021-003	9723 SAN ANTONIO AVE	1	60.0	142.73
6209-021-004	9729 SAN ANTONIO AVE	1	60.0	142.73
6209-021-005	9735 SAN ANTONIO AVE	1	30.0	71.37
6209-021-006	9739 SAN ANTONIO AVE	1	30.0	71.37
6209-021-007	9801 SAN ANTONIO AVE	1	30.0	71.37
6209-021-008	9807 SAN ANTONIO AVE	1	30.0	71.37
6209-021-011	9813 SAN ANTONIO AVE	1	60.0	142.73
6209-021-014	9829 SAN ANTONIO AVE	1	60.0	142.73
6209-021-017	3537 TWEEDY BLVD	2	60.0	142.73
6209-021-021	3511 TWEEDY BLVD	2	60.0	142.73
6209-021-022	3505 TWEEDY BLVD	2	64.0	152.25
6209-021-041	9823 SAN ANTONIO AVE	1	60.0	142.73
6209-021-042	9811 SAN ANTONIO AVE	1	30.0	71.37
6209-021-043	9837 SAN ANTONIO AVE	1	60.0	142.73
6209-021-044	NO SITUS AVAILABLE	2	34.0	80.88
6209-021-045	3521 TWEEDY BLVD	2	60.0	142.73
6209-021-049	9706 CALIFORNIA AVE	1	22.65	53.88
6209-021-050	9716 CALIFORNIA AVE	1	22.65	53.88
6209-021-051	9726 CALIFORNIA AVE	1	22.65	53.88
6209-021-052	9736 CALIFORNIA AVE	1	22.65	53.88
6209-021-053	9746 CALIFORNIA AVE	1	22.65	53.88
6209-021-054	9756 CALIFORNIA AVE	1	22.65	53.88
6209-021-055	9766 CALIFORNIA AVE	1	22.65	53.88
6209-021-056	9776 CALIFORNIA AVE	1	22.65	53.88
6209-021-057	9806 CALIFORNIA AVE	1	22.65	53.88
6209-021-058	9816 CALIFORNIA AVE	1	22.65	53.88
6209-021-059	9826 CALIFORNIA AVE	1	22.65	53.88
6209-021-060	9836 CALIFORNIA AVE	1	22.65	53.88
6209-021-061	9846 CALIFORNIA AVE	1	22.65	53.88
6209-021-062	9856 CALIFORNIA AVE	1	22.65	53.88
6209-021-063	9896 CALIFORNIA AVE	1	22.65	53.88
6209-021-064	9886 CALIFORNIA AVE	1	22.65	53.88
6209-021-065	9874 CALIFORNIA AVE	1	22.65	53.88
6209-021-066	9864 CALIFORNIA AVE NO 18	1	22.65	53.88
6209-021-067	9854 CALIFORNIA AVE	1	22.65	53.88
6209-021-068	9844 CALIFORNIA AVE	1	22.65	53.88
6209-021-069	9834 CALIFORNIA AVE	1	22.65	53.88
6209-021-070	9824 CALIFORNIA AVE	1	22.65	53.88
6209-021-071	9814 CALIFORNIA AVE	1	22.65	53.88
6209-021-072	9804 CALIFORNIA AVE	1	22.65	53.88
6209-021-073	9754 CALIFORNIA AVE	1	22.65	53.88
6209-021-074	9744 CALIFORNIA AVE	1	22.65	53.88
6209-021-075	9734 CALIFORNIA AVE	1	22.65	53.88
6209-021-076	9724 CALIFORNIA AVE	1	22.65	53.88
6209-021-077	9714 CALIFORNIA AVE	1	22.65	53.88
6209-021-078	9704 CALIFORNIA AVE	1	22.65	53.88
6209-022-001	9701 SAN CARLOS AVE	1	70.0	166.52
6209-022-002	3626 MISSOURI AVE	1	60.0	142.73
6209-022-003	9715 SAN CARLOS AVE	1	40.0	95.16
6209-022-004	9723 SAN CARLOS AVE	1	40.0	95.16
6209-022-005	9727 SAN CARLOS AVE	1	60.0	142.73
6209-022-006	9735 SAN CARLOS AVE	1	30.0	71.37
6209-022-007	9739 SAN CARLOS AVE	1	30.0	71.37
6209-022-008	9803 SAN CARLOS AVE	1	45.0	107.05
6209-022-009	9811 SAN CARLOS AVE	1	45.0	107.05
6209-022-010	9815 SAN CARLOS AVE	1	30.0	71.37
6209-022-011	9817 SAN CARLOS AVE	1	30.0	71.37

APN	Situs Address	Zone	Front Feet	Charge
6209-022-012	9821 SAN CARLOS AVE	1	45.0	107.05
6209-022-013	9825 SAN CARLOS AVE	1	45.0	107.05
6209-022-014	9833 SAN CARLOS AVE	1	45.0	107.05
6209-022-016	3637 TWEEDY BLVD	2	65.0	154.63
6209-022-017	3625 TWEEDY BLVD	2	60.0	142.73
6209-022-018	3615 TWEEDY BLVD	2	60.0	142.73
6209-022-019	3613 TWEEDY BLVD	2	30.0	71.37
6209-022-020	3605 TWEEDY BLVD	2	65.0	154.63
6209-022-023	9824 SAN ANTONIO AVE	1	30.0	71.37
6209-022-024	9820 SAN ANTONIO AVE	1	30.0	71.37
6209-022-025	9816 SAN ANTONIO AVE	1	30.0	71.37
6209-022-026	9808 SAN ANTONIO AVE	1	80.0	190.31
6209-022-027	9800 SAN ANTONIO AVE	1	40.0	95.16
6209-022-028	9740 SAN ANTONIO AVE	1	30.0	71.37
6209-022-029	9730 SAN ANTONIO AVE	1	45.0	107.05
6209-022-030	9726 SAN ANTONIO AVE	1	45.0	107.05
6209-022-031	9722 SAN ANTONIO AVE	1	150.0	356.84
6209-022-032	9828 SAN ANTONIO AVE	1	30.0	71.37
6209-022-033	9832 SAN ANTONIO AVE	1	30.0	71.37
6209-023-001	3636 DUANE WAY	1	50.0	118.95
6209-023-002	3632 DUANE WAY	1	45.0	107.05
6209-023-003	3628 DUANE WAY	1	45.0	107.05
6209-023-004	9519 SAN CARLOS AVE	1	30.0	71.37
6209-023-005	9525 SAN CARLOS AVE	1	30.0	71.37
6209-023-006	9527 SAN CARLOS AVE	1	30.0	71.37
6209-023-007	9533 SAN CARLOS AVE	1	40.0	95.16
6209-023-008	9539 SAN CARLOS AVE	1	40.0	95.16
6209-023-009	9543 SAN CARLOS AVE	1	40.0	95.16
6209-023-010	9547 SAN CARLOS AVE	1	45.0	107.05
6209-023-011	9551 SAN CARLOS AVE	1	45.0	107.05
6209-023-012	9601 SAN CARLOS AVE	1	60.0	142.73
6209-023-013	9605 SAN CARLOS AVE	1	30.0	71.37
6209-023-014	9609 SAN CARLOS AVE	1	40.0	95.16
6209-023-015	9615 SAN CARLOS AVE	1	40.0	95.16
6209-023-016	9621 SAN CARLOS AVE	1	40.0	95.16
6209-023-017	9625 SAN CARLOS AVE	1	30.0	71.37
6209-023-018	9629 SAN CARLOS AVE	1	30.0	71.37
6209-023-019	9633 SAN CARLOS AVE	1	30.0	71.37
6209-023-020	9637 SAN CARLOS AVE	1	30.0	71.37
6209-023-021	9641 SAN CARLOS AVE	1	30.0	71.37
6209-023-022	9645 SAN CARLOS AVE	1	30.0	71.37
6209-023-023	9644 SAN ANTONIO AVE	1	45.0	107.05
6209-023-030	9610 SAN ANTONIO AVE	1	60.0	142.73
6209-023-031	9606 SAN ANTONIO AVE	1	30.0	71.37
6209-023-034	9554 SAN ANTONIO AVE	1	60.0	142.73
6209-023-035	9544 SAN ANTONIO AVE	1	45.0	107.05
6209-023-036	9540 SAN ANTONIO AVE	1	45.0	107.05
6209-023-037	9534 SAN ANTONIO AVE	1	60.0	142.73
6209-023-038	9526 SAN ANTONIO AVE	1	30.0	71.37
6209-023-039	9520 SAN ANTONIO AVE	1	45.0	107.05
6209-023-040	9514 SAN ANTONIO AVE	1	45.0	107.05
6209-023-041	3618 DUANE WAY	1	50.0	118.95
6209-023-042	9508 SAN ANTONIO AVE	1	60.0	142.73
6209-023-043	9620 SAN ANTONIO AVE APT A	1	60.0	142.73
6209-023-044	9600 SAN ANTONIO AVE APT 000F	1	60.0	142.73
6209-023-046	9628 SAN ANTONIO AVE	1	45.0	107.05
6209-023-048	9626 SAN ANTONIO AVE	1	30.0	71.37
6209-023-049	9624 SAN ANTONIO AVE	1	30.0	71.37
6209-023-050	9622 SAN ANTONIO AVE	1	30.0	71.37

APN	Situs Address	Zone	Front Feet	Charge
6209-024-001	9201 SAN CARLOS AVE # A	1	50.0	118.95
6209-024-003	9209 SAN CARLOS AVE	1	50.0	118.95
6209-024-004	9213 SAN CARLOS AVE	1	40.0	95.16
6209-024-009	9235 SAN CARLOS AVE APT 000F	1	60.0	142.73
6209-024-012	9317 SAN CARLOS AVE	1	40.0	95.16
6209-024-013	9321 SAN CARLOS AVE	1	40.0	95.16
6209-024-014	9329 SAN CARLOS AVE	1	40.0	95.16
6209-024-015	9333 SAN CARLOS AVE	1	40.0	95.16
6209-024-016	9337 SAN CARLOS AVE	1	40.0	95.16
6209-024-017	9405 SAN CARLOS AVE	1	40.0	95.16
6209-024-018	9411 SAN CARLOS AVE	1	60.0	142.73
6209-024-019	9417 SAN CARLOS AVE	1	60.0	142.73
6209-024-020	3631 DUANE WAY	1	57.0	135.60
6209-024-022	9408 SAN ANTONIO AVE	1	45.0	107.05
6209-024-023	9404 SAN ANTONIO AVE	1	45.0	107.05
6209-024-024	9336 SAN ANTONIO AVE	1	60.0	142.73
6209-024-025	9332 SAN ANTONIO AVE	1	30.0	71.37
6209-024-026	9322 SAN ANTONIO AVE	1	60.0	142.73
6209-024-027	9316 SAN ANTONIO AVE	1	60.0	142.73
6209-024-030	9304 SAN ANTONIO AVE	1	60.0	142.73
6209-024-031	9234 SAN ANTONIO AVE	1	75.0	178.42
6209-024-032	9228 SAN ANTONIO AVE	1	45.0	107.05
6209-024-035	9208 SAN ANTONIO AVE	1	60.0	142.73
6209-024-036	9200 SAN ANTONIO AVE UNIT A	1	60.0	142.73
6209-024-037	9310 SAN ANTONIO AVE UNIT A	1	60.0	142.73
6209-024-038	9227 SAN CARLOS AVE	1	60.0	142.73
6209-024-039	9215 SAN CARLOS AVE	1	40.0	95.16
6209-024-041	9309 SAN CARLOS AVE UNIT B	1	60.0	142.73
6209-024-042	9222 SAN ANTONIO AVE	1	60.0	142.73
6209-024-045	9301 SAN CARLOS AVE	1	30.0	71.37
6209-024-046	9305 SAN CARLOS AVE	1	30.0	71.37
6209-024-048	3613 DUANE WAY	1	65.0	154.63
6209-024-049	3605 DUANE WAY	1	60.0	142.73
6210-003-023	4060 FIRESTONE BLVD	1	140.0	333.05
6210-003-274	NO SITUS AVAILABLE	1	150.0	356.84
6210-003-275	NO SITUS AVAILABLE	1	20.0	47.58
6210-005-021	8600 SAN MIGUEL AVE	1	40.0	95.16
6210-005-022	8604 SAN MIGUEL AVE	1	40.0	95.16
6210-005-023	8608 SAN MIGUEL AVE	1	40.0	95.16
6210-005-024	8612 SAN MIGUEL AVE	1	40.0	95.16
6210-005-025	8616 SAN MIGUEL AVE	1	40.0	95.16
6210-005-026	8620 SAN MIGUEL AVE	1	40.0	95.16
6210-005-027	8624 SAN MIGUEL AVE	1	40.0	95.16
6210-005-028	8628 SAN MIGUEL AVE	1	40.0	95.16
6210-005-029	8632 SAN MIGUEL AVE	1	40.0	95.16
6210-005-030	8636 SAN MIGUEL AVE	1	40.0	95.16
6210-005-031	8640 SAN MIGUEL AVE	1	40.0	95.16
6210-005-032	8644 SAN MIGUEL AVE	1	40.0	95.16
6210-005-033	8648 SAN MIGUEL AVE	1	40.0	95.16
6210-005-034	8652 SAN MIGUEL AVE	1	40.0	95.16
6210-005-035	8656 SAN MIGUEL AVE	1	40.0	95.16
6210-005-036	8660 SAN MIGUEL AVE	1	40.0	95.16
6210-005-037	8666 SAN MIGUEL AVE	1	40.0	95.16
6210-005-038	8670 SAN MIGUEL AVE	1	40.0	95.16
6210-005-039	8674 SAN MIGUEL AVE	1	40.0	95.16
6210-005-040	8678 SAN MIGUEL AVE	1	40.0	95.16
6210-005-041	8680 SAN MIGUEL AVE	1	40.0	95.16
6210-005-042	8684 SAN MIGUEL AVE	1	40.0	95.16
6210-005-043	8688 SAN MIGUEL AVE	1	40.0	95.16

APN	Situs Address	Zone	Front Feet	Charge
6210-005-049	4135 FIRESTONE BLVD	1	190.0	451.99
6210-005-050	8695 OTIS ST	1	40.0	95.16
6210-005-051	8681 OTIS ST	1	160.0	380.62
6210-005-052	8677 OTIS ST	1	160.0	380.62
6210-005-053	8643 OTIS ST	1	280.0	666.09
6210-005-055	4101 FIRESTONE BLVD	1	175.0	416.31
6210-005-057	4070 ARDMORE AVE	1	465.0	1,106.19
6210-005-058	8625 SAN VICENTE AVE	1	164.0	390.14
6210-005-059	4100 ARDMORE AVE	1	186.0	442.48
6210-005-060	8611 OTIS ST	1	175.0	416.31
6210-006-001	4029 FIRESTONE BLVD	1	25.0	59.47
6210-006-002	4025 FIRESTONE BLVD	1	25.0	59.47
6210-006-003	4011 FIRESTONE BLVD	1	100.0	237.89
6210-006-004	8693 SAN MIGUEL AVE	1	37.0	88.02
6210-006-005	8689 SAN MIGUEL AVE	1	37.0	88.02
6210-006-007	8683 SAN MIGUEL AVE	1	40.0	95.16
6210-006-008	8677 SAN MIGUEL AVE	1	40.0	95.16
6210-006-009	8673 SAN MIGUEL AVE	1	40.0	95.16
6210-006-010	8671 SAN MIGUEL AVE	1	40.0	95.16
6210-006-011	8667 SAN MIGUEL AVE	1	40.0	95.16
6210-006-012	8663 SAN MIGUEL AVE	1	40.0	95.16
6210-006-013	8659 SAN MIGUEL AVE	1	40.0	95.16
6210-006-014	8655 SAN MIGUEL AVE	1	40.0	95.16
6210-006-015	8651 SAN MIGUEL AVE	1	40.0	95.16
6210-006-016	8645 SAN MIGUEL AVE	1	40.0	95.16
6210-006-017	8643 SAN MIGUEL AVE	1	40.0	95.16
6210-006-018	8639 SAN MIGUEL AVE	1	40.0	95.16
6210-006-019	8633 SAN MIGUEL AVE	1	40.0	95.16
6210-006-020	8629 SAN MIGUEL AVE	1	40.0	95.16
6210-006-021	8627 SAN MIGUEL AVE	1	40.0	95.16
6210-006-022	8621 SAN MIGUEL AVE	1	40.0	95.16
6210-006-023	8619 SAN MIGUEL AVE	1	40.0	95.16
6210-006-024	8615 SAN MIGUEL AVE	1	40.0	95.16
6210-006-025	8611 SAN MIGUEL AVE	1	40.0	95.16
6210-006-026	8607 SAN MIGUEL AVE	1	40.0	95.16
6210-006-027	8603 SAN MIGUEL AVE	1	40.0	95.16
6210-006-028	4020 ARDMORE AVE	1	51.0	121.32
6210-006-029	8602 SAN LUIS AVE	1	60.0	142.73
6210-006-030	8606 SAN LUIS AVE	1	60.0	142.73
6210-006-031	8614 SAN LUIS AVE	1	40.0	95.16
6210-006-032	8616 SAN LUIS AVE	1	40.0	95.16
6210-006-033	8620 SAN LUIS AVE APT 000C	1	40.0	95.16
6210-006-034	8624 SAN LUIS AVE	1	60.0	142.73
6210-006-035	8628 SAN LUIS AVE	1	60.0	142.73
6210-006-036	8636 SAN LUIS AVE	1	40.0	95.16
6210-006-037	8640 SAN LUIS AVE	1	40.0	95.16
6210-006-038	8644 SAN LUIS AVE	1	40.0	95.16
6210-006-039	8648 SAN LUIS AVE	1	40.0	95.16
6210-006-040	8652 SAN LUIS AVE	1	40.0	95.16
6210-006-041	8656 SAN LUIS AVE	1	40.0	95.16
6210-006-042	8660 SAN LUIS AVE	1	40.0	95.16
6210-006-043	8664 SAN LUIS AVE	1	40.0	95.16
6210-006-044	8668 SAN LUIS AVE	1	40.0	95.16
6210-006-045	8676 SAN LUIS AVE	1	70.0	166.52
6210-006-046	8680 SAN LUIS AVE	1	50.0	118.95
6210-006-047	8684 SAN LUIS AVE	1	40.0	95.16
6210-006-048	8688 SAN LUIS AVE	1	40.0	95.16
6210-006-049	8692 SAN LUIS AVE	1	40.0	95.16
6210-006-050	4001 FIRESTONE BLVD	1	100.0	237.89

APN	Situs Address	Zone	Front Feet	Charge
6210-006-053	8685 SAN MIGUEL AVE	1	47.0	111.81
6210-007-002	9001 SAN MIGUEL AVE	1	40.0	95.16
6210-007-003	8997 SAN MIGUEL AVE	1	48.0	114.19
6210-007-004	8991 SAN MIGUEL AVE	1	50.0	118.95
6210-007-005	8985 SAN MIGUEL AVE	1	50.0	118.95
6210-007-006	8981 SAN MIGUEL AVE	1	40.0	95.16
6210-007-007	8977 SAN MIGUEL AVE	1	40.0	95.16
6210-007-008	8973 SAN MIGUEL AVE	1	40.0	95.16
6210-007-009	8971 SAN MIGUEL AVE	1	40.0	95.16
6210-007-010	8965 SAN MIGUEL AVE	1	40.0	95.16
6210-007-011	8961 SAN MIGUEL AVE	1	40.0	95.16
6210-007-012	8957 SAN MIGUEL AVE	1	60.0	142.73
6210-007-013	8951 SAN MIGUEL AVE	1	60.0	142.73
6210-007-014	8945 SAN MIGUEL AVE	1	40.0	95.16
6210-007-015	8941 SAN MIGUEL AVE	1	40.0	95.16
6210-007-016	8939 SAN MIGUEL AVE	1	40.0	95.16
6210-007-017	8935 SAN MIGUEL AVE	1	40.0	95.16
6210-007-018	8931 SAN MIGUEL AVE	1	40.0	95.16
6210-007-019	8925 SAN MIGUEL AVE	1	40.0	95.16
6210-007-020	8923 SAN MIGUEL AVE	1	40.0	95.16
6210-007-021	8919 SAN MIGUEL AVE	1	40.0	95.16
6210-007-024	4014 FIRESTONE BLVD	1	100.0	237.89
6210-007-025	4000 FIRESTONE BLVD	1	100.0	237.89
6210-007-026	8912 SAN LUIS AVE	1	40.0	95.16
6210-007-027	8916 SAN LUIS AVE	1	40.0	95.16
6210-007-028	8920 SAN LUIS AVE	1	40.0	95.16
6210-007-029	8924 SAN LUIS AVE	1	60.0	142.73
6210-007-030	8932 SAN LUIS AVE	1	60.0	142.73
6210-007-031	8936 SAN LUIS AVE	1	40.0	95.16
6210-007-032	8940 SAN LUIS AVE	1	40.0	95.16
6210-007-033	8944 SAN LUIS AVE	1	40.0	95.16
6210-007-034	8948 SAN LUIS AVE	1	40.0	95.16
6210-007-035	8952 SAN LUIS AVE	1	40.0	95.16
6210-007-036	8956 SAN LUIS AVE	1	40.0	95.16
6210-007-037	8960 SAN LUIS AVE	1	40.0	95.16
6210-007-038	8966 SAN LUIS AVE	1	40.0	95.16
6210-007-039	8970 SAN LUIS AVE	1	40.0	95.16
6210-007-040	8972 SAN LUIS AVE	1	40.0	95.16
6210-007-041	8976 SAN LUIS AVE	1	40.0	95.16
6210-007-042	8980 SAN LUIS AVE	1	40.0	95.16
6210-007-043	8986 SAN LUIS AVE	1	50.0	118.95
6210-007-044	8990 SAN LUIS AVE	1	46.0	109.43
6210-007-045	8996 SAN LUIS AVE	1	50.0	118.95
6210-007-046	8998 SAN LUIS AVE APT 000A	1	50.0	118.95
6210-007-049	8915 SAN MIGUEL AVE	1	40.0	95.16
6210-007-273	NO SITUS AVAILABLE	1	150.0	356.84
6210-007-274	NO SITUS AVAILABLE	1	8.0	19.03
6210-008-002	9001 SAN LUIS AVE	1	50.0	118.95
6210-008-003	8995 SAN LUIS AVE	1	37.0	88.02
6210-008-004	8993 SAN LUIS AVE	1	36.0	85.64
6210-008-005	8989 SAN LUIS AVE	1	36.0	85.64
6210-008-006	8985 SAN LUIS AVE	1	36.0	85.64
6210-008-007	8981 SAN LUIS AVE	1	40.0	95.16
6210-008-008	8977 SAN LUIS AVE	1	40.0	95.16
6210-008-009	8973 SAN LUIS AVE	1	40.0	95.16
6210-008-010	8969 SAN LUIS AVE	1	40.0	95.16
6210-008-011	8965 SAN LUIS AVE	1	40.0	95.16
6210-008-012	8961 SAN LUIS AVE	1	40.0	95.16
6210-008-013	8959 SAN LUIS AVE	1	40.0	95.16

APN	Situs Address	Zone	Front Feet	Charge
6210-008-014	8955 SAN LUIS AVE	1	40.0	95.16
6210-008-015	8951 SAN LUIS AVE	1	40.0	95.16
6210-008-016	8945 SAN LUIS AVE	1	40.0	95.16
6210-008-017	8941 SAN LUIS AVE	1	40.0	95.16
6210-008-018	8937 SAN LUIS AVE	1	40.0	95.16
6210-008-019	8933 SAN LUIS AVE	1	40.0	95.16
6210-008-020	8929 SAN LUIS AVE	1	40.0	95.16
6210-008-021	8925 SAN LUIS AVE	1	40.0	95.16
6210-008-022	8921 SAN LUIS AVE	1	40.0	95.16
6210-008-023	8919 SAN LUIS AVE	1	40.0	95.16
6210-008-024	8915 SAN LUIS AVE	1	40.0	95.16
6210-008-028	8916 SAN JUAN AVE	1	40.0	95.16
6210-008-029	8920 SAN JUAN AVE	1	40.0	95.16
6210-008-030	8924 SAN JUAN AVE	1	40.0	95.16
6210-008-031	8928 SAN JUAN AVE	1	40.0	95.16
6210-008-032	8932 SAN JUAN AVE	1	40.0	95.16
6210-008-033	8936 SAN JUAN AVE	1	40.0	95.16
6210-008-034	8940 SAN JUAN AVE	1	40.0	95.16
6210-008-035	8944 SAN JUAN AVE	1	40.0	95.16
6210-008-036	8948 SAN JUAN AVE	1	40.0	95.16
6210-008-037	8952 SAN JUAN AVE	1	40.0	95.16
6210-008-038	8956 SAN JUAN AVE	1	40.0	95.16
6210-008-039	8960 SAN JUAN AVE	1	40.0	95.16
6210-008-040	8964 SAN JUAN AVE	1	40.0	95.16
6210-008-041	8968 SAN JUAN AVE	1	40.0	95.16
6210-008-042	8972 SAN JUAN AVE # A B C	1	40.0	95.16
6210-008-043	8976 SAN JUAN AVE	1	40.0	95.16
6210-008-044	8980 SAN JUAN AVE	1	40.0	95.16
6210-008-045	8984 SAN JUAN AVE	1	47.0	111.81
6210-008-046	8990 SAN JUAN AVE	1	48.0	114.19
6210-008-047	8994 SAN JUAN AVE	1	47.0	111.81
6210-008-048	9000 SAN JUAN AVE	1	39.0	92.78
6210-008-052	NO SITUS AVAILABLE	1	200.0	475.78
6210-008-053	NO SITUS AVAILABLE	1	40.0	95.16
6210-008-273	NO SITUS AVAILABLE	1	150.0	356.84
6210-009-001	3939 FIRESTONE BLVD	1	100.0	237.89
6210-009-002	8689 SAN LUIS AVE	1	80.0	190.31
6210-009-003	8685 SAN LUIS AVE	1	40.0	95.16
6210-009-004	8681 SAN LUIS AVE	1	40.0	95.16
6210-009-005	8677 SAN LUIS AVE	1	40.0	95.16
6210-009-006	8673 SAN LUIS AVE	1	40.0	95.16
6210-009-007	8669 SAN LUIS AVE	1	40.0	95.16
6210-009-008	8665 SAN LUIS AVE	1	40.0	95.16
6210-009-009	8661 SAN LUIS AVE	1	40.0	95.16
6210-009-010	8657 SAN LUIS AVE	1	40.0	95.16
6210-009-011	8653 SAN LUIS AVE	1	40.0	95.16
6210-009-012	8649 SAN LUIS AVE	1	40.0	95.16
6210-009-013	8645 SAN LUIS AVE	1	40.0	95.16
6210-009-014	8641 SAN LUIS AVE	1	40.0	95.16
6210-009-015	8637 SAN LUIS AVE	1	40.0	95.16
6210-009-016	8633 SAN LUIS AVE	1	40.0	95.16
6210-009-017	8629 SAN LUIS AVE	1	40.0	95.16
6210-009-018	8625 SAN LUIS AVE	1	40.0	95.16
6210-009-019	8623 SAN LUIS AVE	1	40.0	95.16
6210-009-020	8619 SAN LUIS AVE	1	40.0	95.16
6210-009-021	8615 SAN LUIS AVE	1	40.0	95.16
6210-009-022	3926 ARDMORE AVE	1	60.0	142.73
6210-009-023	3920 ARDMORE AVE	1	45.0	107.05
6210-009-024	3916 ARDMORE AVE	1	45.0	107.05

APN	Situs Address	Zone	Front Feet	Charge
6210-009-025	3912 ARDMORE AVE	1	40.0	95.16
6210-009-026	8602 SAN JUAN AVE	1	40.0	95.16
6210-009-027	8606 SAN JUAN AVE	1	40.0	95.16
6210-009-028	8610 SAN JUAN AVE	1	40.0	95.16
6210-009-029	8612 SAN JUAN AVE	1	30.0	71.37
6210-009-030	8616 SAN JUAN AVE	1	30.0	71.37
6210-009-031	8620 SAN JUAN AVE	1	30.0	71.37
6210-009-032	8622 SAN JUAN AVE	1	30.0	71.37
6210-009-033	8624 SAN JUAN AVE	1	40.0	95.16
6210-009-034	8628 SAN JUAN AVE	1	40.0	95.16
6210-009-035	8632 SAN JUAN AVE	1	40.0	95.16
6210-009-036	8636 SAN JUAN AVE	1	40.0	95.16
6210-009-037	8640 SAN JUAN AVE	1	40.0	95.16
6210-009-038	8644 SAN JUAN AVE	1	40.0	95.16
6210-009-039	8648 SAN JUAN AVE	1	40.0	95.16
6210-009-040	8652 SAN JUAN AVE	1	40.0	95.16
6210-009-041	8656 SAN JUAN AVE	1	40.0	95.16
6210-009-042	8660 SAN JUAN AVE	1	40.0	95.16
6210-009-043	8664 SAN JUAN AVE	1	40.0	95.16
6210-009-044	8668 SAN JUAN AVE	1	40.0	95.16
6210-009-045	8672 SAN JUAN AVE	1	40.0	95.16
6210-009-046	8676 SAN JUAN AVE	1	40.0	95.16
6210-009-047	8680 SAN JUAN AVE	1	40.0	95.16
6210-009-048	8686 SAN JUAN AVE	1	40.0	95.16
6210-009-049	8690 SAN JUAN AVE	1	40.0	95.16
6210-009-050	8694 SAN JUAN AVE	1	40.0	95.16
6210-009-051	3911 FIRESTONE BLVD	1	93.0	221.24
6210-009-052	3901 FIRESTONE BLVD	1	57.0	135.60
6210-010-001	3827 FIRESTONE BLVD	1	100.0	237.89
6210-010-002	8693 SAN JUAN AVE	1	40.0	95.16
6210-010-003	8689 SAN JUAN AVE	1	40.0	95.16
6210-010-004	8685 SAN JUAN AVE	1	40.0	95.16
6210-010-005	8681 SAN JUAN AVE	1	40.0	95.16
6210-010-006	8677 SAN JUAN AVE	1	40.0	95.16
6210-010-007	8673 SAN JUAN AVE	1	40.0	95.16
6210-010-018	8674 SAN GABRIEL AVE	1	60.0	142.73
6210-010-019	8680 SAN GABRIEL AVE	1	60.0	142.73
6210-010-020	8686 SAN GABRIEL AVE	1	60.0	142.73
6210-010-021	8692 SAN GABRIEL AVE	1	60.0	142.73
6210-010-022	3801 FIRESTONE BLVD	1	100.0	237.89
6210-011-002	8999 SAN JUAN AVE	1	50.0	118.95
6210-011-003	8995 SAN JUAN AVE #B	1	49.0	116.57
6210-011-004	8991 SAN JUAN AVE	1	47.0	111.81
6210-011-005	8985 SAN JUAN AVE	1	47.0	111.81
6210-011-006	8981 SAN JUAN AVE	1	40.0	95.16
6210-011-007	8977 SAN JUAN AVE	1	40.0	95.16
6210-011-008	8973 SAN JUAN AVE	1	40.0	95.16
6210-011-009	8965 SAN JUAN AVE	1	60.0	142.73
6210-011-010	8963 SAN JUAN AVE	1	60.0	142.73
6210-011-011	8959 SAN JUAN AVE	1	40.0	95.16
6210-011-012	8955 SAN JUAN AVE	1	40.0	95.16
6210-011-013	8951 SAN JUAN AVE	1	40.0	95.16
6210-011-014	8947 SAN JUAN AVE	1	40.0	95.16
6210-011-015	8943 SAN JUAN AVE	1	40.0	95.16
6210-011-016	8939 SAN JUAN AVE	1	40.0	95.16
6210-011-017	8935 SAN JUAN AVE	1	40.0	95.16
6210-011-018	8929 SAN JUAN AVE	1	40.0	95.16
6210-011-019	8925 SAN JUAN AVE	1	40.0	95.16
6210-011-020	8921 SAN JUAN AVE	1	40.0	95.16

APN	Situs Address	Zone	Front Feet	Charge
6210-011-021	8917 SAN JUAN AVE	1	40.0	95.16
6210-011-027	8912 SAN GABRIEL AVE	1	40.0	95.16
6210-011-028	8916 SAN GABRIEL AVE	1	40.0	95.16
6210-011-029	8920 SAN GABRIEL AVE	1	40.0	95.16
6210-011-030	8926 SAN GABRIEL AVE	1	40.0	95.16
6210-011-031	8928 SAN GABRIEL AVE	1	40.0	95.16
6210-011-032	8932 SAN GABRIEL AVE	1	40.0	95.16
6210-011-033	8934 SAN GABRIEL AVE	1	40.0	95.16
6210-011-034	8940 SAN GABRIEL AVE	1	40.0	95.16
6210-011-035	8946 SAN GABRIEL AVE	1	40.0	95.16
6210-011-036	8948 SAN GABRIEL AVE	1	40.0	95.16
6210-011-037	8952 SAN GABRIEL AVE	1	40.0	95.16
6210-011-038	8956 SAN GABRIEL AVE	1	40.0	95.16
6210-011-039	8960 SAN GABRIEL AVE	1	40.0	95.16
6210-011-040	8964 SAN GABRIEL AVE	1	40.0	95.16
6210-011-041	8968 SAN GABRIEL AVE	1	40.0	95.16
6210-011-042	8972 SAN GABRIEL AVE	1	40.0	95.16
6210-011-043	8974 SAN GABRIEL AVE	1	40.0	95.16
6210-011-044	8980 SAN GABRIEL AVE	1	40.0	95.16
6210-011-045	8984 SAN GABRIEL AVE	1	40.0	95.16
6210-011-046	8988 SAN GABRIEL AVE	1	40.0	95.16
6210-011-047	8994 SAN GABRIEL AVE	1	60.0	142.73
6210-011-048	8998 SAN GABRIEL AVE	1	50.0	118.95
6210-011-053	NO SITUS AVAILABLE	1	40.0	95.16
6210-011-054	3808 FIRESTONE BLVD	1	40.0	95.16
6210-011-055	3800 FIRESTONE BLVD	1	70.0	166.52
6210-011-056	NO SITUS AVAILABLE	1	100.0	237.89
6210-011-057	NO SITUS AVAILABLE	1	40.0	95.16
6210-011-273	NO SITUS AVAILABLE	1	135.0	321.15
6210-011-274	NO SITUS AVAILABLE	1	22.32	53.10
6210-012-002	9001 SAN GABRIEL AVE	1	50.0	118.95
6210-012-003	8995 SAN GABRIEL AVE	1	46.0	109.43
6210-012-004	8991 SAN GABRIEL AVE	1	46.0	109.43
6210-012-005	8987 SAN GABRIEL AVE	1	48.0	114.19
6210-012-006	8983 SAN GABRIEL AVE	1	40.0	95.16
6210-012-007	8977 SAN GABRIEL AVE	1	40.0	95.16
6210-012-008	8973 SAN GABRIEL AVE	1	40.0	95.16
6210-012-009	8971 SAN GABRIEL AVE	1	40.0	95.16
6210-012-010	8967 SAN GABRIEL AVE	1	40.0	95.16
6210-012-011	8961 SAN GABRIEL AVE	1	40.0	95.16
6210-012-012	8957 SAN GABRIEL AVE	1	40.0	95.16
6210-012-013	8953 SAN GABRIEL AVE	1	40.0	95.16
6210-012-014	8949 SAN GABRIEL AVE	1	40.0	95.16
6210-012-015	8945 SAN GABRIEL AVE	1	40.0	95.16
6210-012-016	8941 SAN GABRIEL AVE	1	40.0	95.16
6210-012-017	8937 SAN GABRIEL AVE	1	40.0	95.16
6210-012-018	8935 SAN GABRIEL AVE	1	50.0	118.95
6210-012-019	8927 SAN GABRIEL AVE	1	70.0	166.52
6210-012-020	8923 SAN GABRIEL AVE	1	40.0	95.16
6210-012-021	8919 SAN GABRIEL AVE	1	40.0	95.16
6210-012-022	8913 SAN GABRIEL AVE	1	40.0	95.16
6210-012-024	3700 FIRESTONE BLVD	1	200.0	475.78
6210-012-025	8912 SAN CARLOS AVE	1	40.0	95.16
6210-012-026	8916 SAN CARLOS AVE	1	40.0	95.16
6210-012-027	8920 SAN CARLOS AVE	1	40.0	95.16
6210-012-028	8926 SAN CARLOS AVE	1	60.0	142.73
6210-012-029	8932 SAN CARLOS AVE	1	60.0	142.73
6210-012-030	8936 SAN CARLOS AVE	1	40.0	95.16
6210-012-031	8940 SAN CARLOS AVE	1	40.0	95.16

APN	Situs Address	Zone	Front Feet	Charge
6210-012-032	8944 SAN CARLOS AVE	1	40.0	95.16
6210-012-033	8948 SAN CARLOS AVE	1	40.0	95.16
6210-012-034	8952 SAN CARLOS AVE	1	40.0	95.16
6210-012-035	8956 SAN CARLOS AVE	1	40.0	95.16
6210-012-036	8960 SAN CARLOS AVE	1	40.0	95.16
6210-012-037	8964 SAN CARLOS AVE	1	40.0	95.16
6210-012-038	8968 SAN CARLOS AVE	1	40.0	95.16
6210-012-039	8972 SAN CARLOS AVE	1	40.0	95.16
6210-012-040	8976 SAN CARLOS AVE	1	40.0	95.16
6210-012-041	8980 SAN CARLOS AVE	1	40.0	95.16
6210-012-042	8986 SAN CARLOS AVE	1	46.0	109.43
6210-012-043	8990 SAN CARLOS AVE	1	46.0	109.43
6210-012-044	8994 SAN CARLOS AVE	1	46.0	109.43
6210-012-045	8998 SAN CARLOS AVE	1	40.0	95.16
6210-012-272	NO SITUS AVAILABLE	1	5.0	11.89
6210-012-273	NO SITUS AVAILABLE	1	150.0	356.84
6210-013-003	8691 SAN GABRIEL AVE	1	40.0	95.16
6210-013-004	8685 SAN GABRIEL AVE	1	41.0	97.53
6210-013-005	8681 SAN GABRIEL AVE	1	40.0	95.16
6210-013-006	8679 SAN GABRIEL AVE	1	40.0	95.16
6210-013-007	8675 SAN GABRIEL AVE	1	40.0	95.16
6210-013-008	8669 SAN GABRIEL AVE	1	40.0	95.16
6210-013-009	8665 SAN GABRIEL AVE	1	40.0	95.16
6210-013-010	8661 SAN GABRIEL AVE	1	40.0	95.16
6210-013-011	8657 SAN GABRIEL AVE	1	40.0	95.16
6210-013-012	8653 SAN GABRIEL AVE	1	40.0	95.16
6210-013-013	8649 SAN GABRIEL AVE	1	40.0	95.16
6210-013-014	8645 SAN GABRIEL AVE	1	40.0	95.16
6210-013-015	8641 SAN GABRIEL AVE APT 000A	1	40.0	95.16
6210-013-016	8637 SAN GABRIEL AVE	1	40.0	95.16
6210-013-017	8633 SAN GABRIEL AVE	1	40.0	95.16
6210-013-018	8631 SAN GABRIEL AVE	1	40.0	95.16
6210-013-019	8625 SAN GABRIEL AVE	1	40.0	95.16
6210-013-020	8621 SAN GABRIEL AVE	1	60.0	142.73
6210-013-021	8615 SAN GABRIEL AVE	1	60.0	142.73
6210-013-022	8611 SAN GABRIEL AVE	1	37.0	88.02
6210-013-023	8603 SAN GABRIEL AVE	1	76.0	180.80
6210-013-024	3720 ARDMORE AVE	1	37.0	88.02
6210-013-025	3716 ARDMORE AVE	1	37.0	88.02
6210-013-026	3712 ARDMORE AVE	1	45.0	107.05
6210-013-027	8600 SAN CARLOS AVE	1	70.0	166.52
6210-013-028	8608 SAN CARLOS AVE	1	50.0	118.95
6210-013-029	8612 SAN CARLOS AVE	1	40.0	95.16
6210-013-030	8618 SAN CARLOS AVE	1	40.0	95.16
6210-013-031	8620 SAN CARLOS AVE	1	40.0	95.16
6210-013-032	8624 SAN CARLOS AVE	1	40.0	95.16
6210-013-033	8628 SAN CARLOS AVE	1	40.0	95.16
6210-013-034	8632 SAN CARLOS AVE	1	40.0	95.16
6210-013-035	8636 SAN CARLOS AVE	1	40.0	95.16
6210-013-036	8640 SAN CARLOS AVE	1	40.0	95.16
6210-013-037	8644 SAN CARLOS AVE	1	40.0	95.16
6210-013-038	8648 SAN CARLOS AVE	1	40.0	95.16
6210-013-039	8652 SAN CARLOS AVE	1	40.0	95.16
6210-013-040	8656 SAN CARLOS AVE	1	40.0	95.16
6210-013-041	8660 SAN CARLOS AVE	1	40.0	95.16
6210-013-042	8664 SAN CARLOS AVE	1	40.0	95.16
6210-013-043	8670 SAN CARLOS AVE	1	40.0	95.16
6210-013-044	8672 SAN CARLOS AVE	1	40.0	95.16
6210-013-045	8676 SAN CARLOS AVE	1	40.0	95.16

APN	Situs Address	Zone	Front Feet	Charge
6210-013-046	8680 SAN CARLOS AVE	1	40.0	95.16
6210-013-047	8684 SAN CARLOS AVE	1	40.0	95.16
6210-013-048	8688 SAN CARLOS AVE	1	40.0	95.16
6210-013-049	8692 SAN CARLOS AVE	1	40.0	95.16
6210-013-050	3705 FIRESTONE BLVD	1	100.0	237.89
6210-013-052	NO SITUS AVAILABLE	1	100.0	237.89
6210-013-053	NO SITUS AVAILABLE	1	39.0	92.78
6210-014-001	3615 FIRESTONE BLVD	1	100.0	237.89
6210-014-002	8693 SAN CARLOS AVE	1	40.0	95.16
6210-014-003	8689 SAN CARLOS AVE	1	40.0	95.16
6210-014-004	8685 SAN CARLOS AVE	1	40.0	95.16
6210-014-005	8681 SAN CARLOS AVE	1	40.0	95.16
6210-014-006	8677 SAN CARLOS AVE	1	40.0	95.16
6210-014-007	8673 SAN CARLOS AVE	1	40.0	95.16
6210-014-008	8669 SAN CARLOS AVE	1	40.0	95.16
6210-014-009	8665 SAN CARLOS AVE	1	40.0	95.16
6210-014-010	8661 SAN CARLOS AVE	1	40.0	95.16
6210-014-011	8657 SAN CARLOS AVE	1	40.0	95.16
6210-014-012	8653 SAN CARLOS AVE	1	40.0	95.16
6210-014-013	8649 SAN CARLOS AVE	1	40.0	95.16
6210-014-014	8645 SAN CARLOS AVE	1	40.0	95.16
6210-014-015	8641 SAN CARLOS AVE	1	40.0	95.16
6210-014-016	8637 SAN CARLOS AVE	1	40.0	95.16
6210-014-017	8633 SAN CARLOS AVE	1	40.0	95.16
6210-014-018	8629 SAN CARLOS AVE	1	40.0	95.16
6210-014-019	8625 SAN CARLOS AVE	1	40.0	95.16
6210-014-020	8621 SAN CARLOS AVE	1	40.0	95.16
6210-014-021	8617 SAN CARLOS AVE	1	40.0	95.16
6210-014-022	8615 SAN CARLOS AVE	1	40.0	95.16
6210-014-023	8611 SAN CARLOS AVE	1	38.0	90.40
6210-014-024	8607 SAN CARLOS AVE	1	38.0	90.40
6210-014-025	8603 SAN CARLOS AVE	1	44.0	104.67
6210-014-026	3616 ARDMORE AVE	1	40.0	95.16
6210-014-027	3600 ARDMORE AVE	1	40.0	95.16
6210-014-028	8604 SAN ANTONIO AVE	1	40.0	95.16
6210-014-029	8608 SAN ANTONIO AVE	1	40.0	95.16
6210-014-030	8612 SAN ANTONIO AVE	1	40.0	95.16
6210-014-031	8616 SAN ANTONIO AVE	1	40.0	95.16
6210-014-032	8620 SAN ANTONIO AVE	1	40.0	95.16
6210-014-033	8624 SAN ANTONIO AVE	1	40.0	95.16
6210-014-034	8628 SAN ANTONIO AVE	1	40.0	95.16
6210-014-035	8632 SAN ANTONIO AVE	1	40.0	95.16
6210-014-036	8636 SAN ANTONIO AVE	1	40.0	95.16
6210-014-037	8640 SAN ANTONIO AVE	1	40.0	95.16
6210-014-038	8644 SAN ANTONIO AVE	1	40.0	95.16
6210-014-039	8648 SAN ANTONIO AVE	1	60.0	142.73
6210-014-040	8654 SAN ANTONIO AVE UNIT A	1	60.0	142.73
6210-014-041	8660 SAN ANTONIO AVE	1	40.0	95.16
6210-014-042	8664 SAN ANTONIO AVE	1	40.0	95.16
6210-014-043	8668 SAN ANTONIO AVE	1	40.0	95.16
6210-014-044	8672 SAN ANTONIO AVE	1	40.0	95.16
6210-014-045	8676 SAN ANTONIO AVE	1	40.0	95.16
6210-014-046	8680 SAN ANTONIO AVE	1	40.0	95.16
6210-014-047	8684 SAN ANTONIO AVE	1	40.0	95.16
6210-014-048	8686 SAN ANTONIO AVE	1	40.0	95.16
6210-014-049	8692 SAN ANTONIO AVE	1	40.0	95.16
6210-014-050	3601 FIRESTONE BLVD	1	100.0	237.89
6210-015-002	8999 SAN CARLOS AVE	1	55.0	130.84
6210-015-003	8995 SAN CARLOS AVE	1	45.0	107.05

APN	Situs Address	Zone	Front Feet	Charge
6210-015-004	8991 SAN CARLOS AVE	1	46.0	109.43
6210-015-005	8987 SAN CARLOS AVE	1	46.0	109.43
6210-015-006	8981 SAN CARLOS AVE	1	40.0	95.16
6210-015-007	8977 SAN CARLOS AVE	1	40.0	95.16
6210-015-008	8973 SAN CARLOS AVE	1	40.0	95.16
6210-015-009	8969 SAN CARLOS AVE	1	40.0	95.16
6210-015-010	8965 SAN CARLOS AVE	1	40.0	95.16
6210-015-011	8961 SAN CARLOS AVE	1	40.0	95.16
6210-015-012	8957 SAN CARLOS AVE	1	40.0	95.16
6210-015-013	8953 SAN CARLOS AVE	1	40.0	95.16
6210-015-014	8949 SAN CARLOS AVE	1	40.0	95.16
6210-015-015	8945 SAN CARLOS AVE	1	40.0	95.16
6210-015-016	8941 SAN CARLOS AVE	1	40.0	95.16
6210-015-017	8937 SAN CARLOS AVE	1	40.0	95.16
6210-015-018	8933 SAN CARLOS AVE	1	40.0	95.16
6210-015-019	8929 SAN CARLOS AVE	1	40.0	95.16
6210-015-020	8927 SAN CARLOS AVE	1	40.0	95.16
6210-015-021	8921 SAN CARLOS AVE	1	40.0	95.16
6210-015-022	8915 SAN CARLOS AVE	1	40.0	95.16
6210-015-023	8913 SAN CARLOS AVE	1	40.0	95.16
6210-015-024	3620 FIRESTONE BLVD	1	100.0	237.89
6210-015-025	3610 FIRESTONE BLVD	1	100.0	237.89
6210-015-026	3600 FIRESTONE BLVD	1	40.0	95.16
6210-015-027	8916 SAN ANTONIO AVE	1	40.0	95.16
6210-015-028	8920 SAN ANTONIO AVE	1	40.0	95.16
6210-015-029	8924 SAN ANTONIO AVE	1	40.0	95.16
6210-015-030	8928 SAN ANTONIO AVE	1	40.0	95.16
6210-015-031	8932 SAN ANTONIO AVE	1	40.0	95.16
6210-015-032	8936 SAN ANTONIO AVE	1	40.0	95.16
6210-015-033	8940 SAN ANTONIO AVE	1	40.0	95.16
6210-015-034	8944 SAN ANTONIO AVE	1	40.0	95.16
6210-015-035	8948 SAN ANTONIO AVE	1	40.0	95.16
6210-015-036	8952 SAN ANTONIO AVE	1	40.0	95.16
6210-015-037	8956 SAN ANTONIO AVE	1	40.0	95.16
6210-015-038	8962 SAN ANTONIO AVE	1	40.0	95.16
6210-015-039	8966 SAN ANTONIO AVE	1	40.0	95.16
6210-015-040	8970 SAN ANTONIO AVE	1	40.0	95.16
6210-015-041	8972 SAN ANTONIO AVE	1	40.0	95.16
6210-015-042	8976 SAN ANTONIO AVE	1	40.0	95.16
6210-015-043	8980 SAN ANTONIO AVE	1	40.0	95.16
6210-015-044	8986 SAN ANTONIO AVE	1	44.0	104.67
6210-015-045	8990 SAN ANTONIO AVE	1	45.0	107.05
6210-015-046	8994 SAN ANTONIO AVE	1	45.0	107.05
6210-015-047	9000 SAN ANTONIO AVE	1	40.0	95.16
6210-015-272	NO SITUS AVAILABLE	1	5.0	11.89
6210-015-273	NO SITUS AVAILABLE	1	145.0	344.94
6210-016-001	3508 FIRESTONE BLVD	1	80.0	190.31
6210-016-003	8914 CALIFORNIA AVE	1	80.0	190.31
6210-016-004	8920 CALIFORNIA AVE	1	40.0	95.16
6210-016-005	8924 CALIFORNIA AVE	1	40.0	95.16
6210-016-006	8930 CALIFORNIA AVE	1	80.0	190.31
6210-016-007	8940 CALIFORNIA AVE	1	60.0	142.73
6210-016-008	8944 CALIFORNIA AVE	1	60.0	142.73
6210-016-009	8948 CALIFORNIA AVE	1	40.0	95.16
6210-016-010	8952 CALIFORNIA AVE	1	40.0	95.16
6210-016-011	8956 CALIFORNIA AVE	1	40.0	95.16
6210-016-012	8960 CALIFORNIA AVE	1	40.0	95.16
6210-016-013	8964 CALIFORNIA AVE	1	40.0	95.16
6210-016-014	8968 CALIFORNIA AVE APT 000C	1	40.0	95.16

APN	Situs Address	Zone	Front Feet	Charge
6210-016-015	8972 CALIFORNIA AVE	1	40.0	95.16
6210-016-016	8976 CALIFORNIA AVE	1	40.0	95.16
6210-016-017	8980 CALIFORNIA AVE	1	42.0	99.91
6210-016-018	8988 CALIFORNIA AVE	1	40.0	95.16
6210-016-019	8990 CALIFORNIA AVE	1	45.0	107.05
6210-016-020	8994 CALIFORNIA AVE	1	45.0	107.05
6210-016-021	9000 CALIFORNIA AVE	1	40.0	95.16
6210-016-024	8999 SAN ANTONIO AVE	1	40.0	95.16
6210-016-025	8993 SAN ANTONIO AVE	1	67.0	159.39
6210-016-026	8987 SAN ANTONIO AVE	1	67.0	159.39
6210-016-027	8983 SAN ANTONIO AVE	1	40.0	95.16
6210-016-028	8979 SAN ANTONIO AVE	1	40.0	95.16
6210-016-029	8975 SAN ANTONIO AVE	1	40.0	95.16
6210-016-030	8971 SAN ANTONIO AVE	1	40.0	95.16
6210-016-031	8967 SAN ANTONIO AVE	1	40.0	95.16
6210-016-032	8963 SAN ANTONIO AVE	1	40.0	95.16
6210-016-033	8959 SAN ANTONIO AVE	1	40.0	95.16
6210-016-034	8955 SAN ANTONIO AVE	1	40.0	95.16
6210-016-035	8951 SAN ANTONIO AVE	1	40.0	95.16
6210-016-036	8945 SAN ANTONIO AVE	1	40.0	95.16
6210-016-037	8941 SAN ANTONIO AVE	1	40.0	95.16
6210-016-038	8937 SAN ANTONIO AVE	1	40.0	95.16
6210-016-039	8933 SAN ANTONIO AVE	1	40.0	95.16
6210-016-040	8929 SAN ANTONIO AVE	1	40.0	95.16
6210-016-041	8927 SAN ANTONIO AVE	1	40.0	95.16
6210-016-042	8921 SAN ANTONIO AVE	1	40.0	95.16
6210-016-043	8915 SAN ANTONIO AVE	1	39.0	92.78
6210-016-044	8911 SAN ANTONIO AVE	1	41.0	97.53
6210-016-047	3514 FIRESTONE BLVD	1	45.0	107.05
6210-016-050	3530 FIRESTONE BLVD	1	100.0	237.89
6210-016-051	3504 FIRESTONE BLVD	1	80.0	190.31
6210-016-273	NO SITUS AVAILABLE	1	150.0	356.84
6210-016-274	NO SITUS AVAILABLE	1	5.0	11.89
6210-017-001	3521 FIRESTONE BLVD	1	100.0	237.89
6210-017-002	8693 SAN ANTONIO AVE	1	40.0	95.16
6210-017-003	8689 SAN ANTONIO AVE	1	40.0	95.16
6210-017-004	8685 SAN ANTONIO AVE	1	40.0	95.16
6210-017-011	3501 FIRESTONE BLVD	1	160.0	380.62
6210-018-003	3473 FIRESTONE BLVD	1	60.0	142.73
6210-018-006	NO SITUS AVAILABLE	1	40.0	95.16
6210-018-007	8665 CALIFORNIA AVE	1	120.0	285.47
6210-018-008	NO SITUS AVAILABLE	1	20.0	47.58
6210-018-011	8645 CALIFORNIA AVE	1	40.0	95.16
6210-018-017	8621 CALIFORNIA AVE	1	40.0	95.16
6210-018-018	8615 CALIFORNIA AVE	1	80.0	190.31
6210-018-019	8603 CALIFORNIA AVE	1	120.0	285.47
6210-018-020	3462 ARDMORE AVE APT A	1	40.0	95.16
6210-018-023	8612 VIRGINIA AVE	1	80.0	190.31
6210-018-024	8620 VIRGINIA AVE	1	40.0	95.16
6210-018-025	8624 VIRGINIA AVE	1	40.0	95.16
6210-018-026	8628 VIRGINIA AVE	1	40.0	95.16
6210-018-027	8632 VIRGINIA AVE	1	40.0	95.16
6210-018-028	8636 VIRGINIA AVE	1	40.0	95.16
6210-018-029	8642 VIRGINIA AVE	1	40.0	95.16
6210-018-030	8646 VIRGINIA AVE	1	40.0	95.16
6210-018-032	8660 VIRGINIA AVE	1	40.0	95.16
6210-018-033	8664 VIRGINIA AVE	1	40.0	95.16
6210-018-034	8668 VIRGINIA AVE	1	40.0	95.16
6210-018-039	3473 FIRESTONE BLVD	1	41.0	97.53

APN	Situs Address	Zone	Front Feet	Charge
6210-018-040	3465 FIRESTONE BLVD	1	40.0	95.16
6210-018-041	3451 FIRESTONE BLVD	1	94.0	223.62
6210-018-047	3475 FIRESTONE BLVD	1	100.0	237.89
6210-018-048	8625 CALIFORNIA AVE	1	40.0	95.16
6210-018-051	8606 VIRGINIA AVE	1	40.0	95.16
6210-018-052	8610 VIRGINIA AVE	1	40.0	95.16
6210-018-053	8655 CALIFORNIA AVE	1	100.0	237.89
6210-018-054	8650 VIRGINIA AVE	1	55.0	130.84
6210-018-055	8656 VIRGINIA AVE	1	65.0	154.63
6210-018-056	8633 CALIFORNIA AVE	1	160.0	380.62
6210-018-057	NO SITUS AVAILABLE	1	320.0	761.25
6210-018-058	NO SITUS AVAILABLE	1	120.0	285.47
6210-019-002	8997 CALIFORNIA AVE	1	50.0	118.95
6210-019-003	8993 CALIFORNIA AVE	1	43.0	102.29
6210-019-004	8989 CALIFORNIA AVE UNIT B	1	43.0	102.29
6210-019-005	8985 CALIFORNIA AVE	1	44.0	104.67
6210-019-006	8981 CALIFORNIA AVE	1	40.0	95.16
6210-019-007	8977 CALIFORNIA AVE	1	40.0	95.16
6210-019-008	8973 CALIFORNIA AVE	1	40.0	95.16
6210-019-009	8969 CALIFORNIA AVE	1	40.0	95.16
6210-019-010	8965 CALIFORNIA AVE	1	40.0	95.16
6210-019-011	8961 CALIFORNIA AVE	1	40.0	95.16
6210-019-012	8959 CALIFORNIA AVE	1	40.0	95.16
6210-019-013	8955 CALIFORNIA AVE	1	40.0	95.16
6210-019-014	8951 CALIFORNIA AVE	1	40.0	95.16
6210-019-015	8941 CALIFORNIA AVE	1	80.0	190.31
6210-019-016	8939 CALIFORNIA AVE	1	40.0	95.16
6210-019-017	8935 CALIFORNIA AVE	1	40.0	95.16
6210-019-018	8931 CALIFORNIA AVE	1	40.0	95.16
6210-019-019	8927 CALIFORNIA AVE	1	40.0	95.16
6210-019-020	8919 CALIFORNIA AVE	1	80.0	190.31
6210-019-021	NO SITUS AVAILABLE	1	40.0	95.16
6210-019-022	3480 FIRESTONE BLVD	1	100.0	237.89
6210-019-023	3460 FIRESTONE BLVD	1	100.0	237.89
6210-019-024	8912 VIRGINIA AVE	1	40.0	95.16
6210-019-025	8916 VIRGINIA AVE	1	40.0	95.16
6210-019-026	8920 VIRGINIA AVE	1	40.0	95.16
6210-019-027	8924 VIRGINIA AVE	1	40.0	95.16
6210-019-028	8928 VIRGINIA AVE	1	40.0	95.16
6210-019-029	8934 VIRGINIA AVE	1	40.0	95.16
6210-019-030	8938 VIRGINIA AVE	1	40.0	95.16
6210-019-031	8940 VIRGINIA AVE	1	40.0	95.16
6210-019-032	8944 VIRGINIA AVE	1	40.0	95.16
6210-019-033	8952 VIRGINIA AVE	1	40.0	95.16
6210-019-034	8954 VIRGINIA AVE	1	40.0	95.16
6210-019-035	8956 VIRGINIA AVE #B	1	40.0	95.16
6210-019-036	8960 VIRGINIA AVE	1	70.0	166.52
6210-019-037	8968 VIRGINIA AVE	1	50.0	118.95
6210-019-038	8972 VIRGINIA AVE	1	40.0	95.16
6210-019-039	8976 VIRGINIA AVE	1	40.0	95.16
6210-019-040	8980 VIRGINIA AVE	1	40.0	95.16
6210-019-042	8998 VIRGINIA AVE	1	39.0	92.78
6210-019-044	8986 VIRGINIA AVE	1	48.0	114.19
6210-019-045	8990 VIRGINIA AVE	1	80.0	190.31
6210-019-272	NO SITUS AVAILABLE	1	5.0	11.89
6210-019-273	NO SITUS AVAILABLE	1	151.0	359.21
6210-020-003	8993 VIRGINIA AVE	1	55.0	130.84
6210-020-004	8987 VIRGINIA AVE	1	60.0	142.73
6210-020-006	8981 VIRGINIA AVE	1	60.0	142.73

APN	Situs Address	Zone	Front Feet	Charge
6210-020-007	8975 VIRGINIA AVE	1	60.0	142.73
6210-020-009	8969 VIRGINIA AVE	1	70.0	166.52
6210-020-010	8963 VIRGINIA AVE	1	50.0	118.95
6210-020-012	8957 VIRGINIA AVE	1	60.0	142.73
6210-020-013	8951 VIRGINIA AVE	1	60.0	142.73
6210-020-015	8945 VIRGINIA AVE	1	60.0	142.73
6210-020-016	8939 VIRGINIA AVE	1	60.0	142.73
6210-020-018	8929 VIRGINIA AVE	1	40.0	95.16
6210-020-021	8925 VIRGINIA AVE	1	40.0	95.16
6210-020-023	8921 VIRGINIA AVE	1	60.0	142.73
6210-020-024	8915 VIRGINIA AVE	1	60.0	142.73
6210-020-028	3400 FIRESTONE BLVD	1	46.0	109.43
6210-020-029	8912 ELIZABETH AVE	1	40.0	95.16
6210-020-031	8924 ELIZABETH AVE	1	31.0	73.75
6210-020-032	8928 ELIZABETH AVE	1	40.0	95.16
6210-020-033	8932 ELIZABETH AVE	1	40.0	95.16
6210-020-034	8938 ELIZABETH AVE	1	40.0	95.16
6210-020-035	8942 ELIZABETH AVE APT 000C	1	60.0	142.73
6210-020-036	8946 ELIZABETH AVE	1	50.0	118.95
6210-020-037	8952 ELIZABETH AVE APT 000A	1	50.0	118.95
6210-020-038	8958 ELIZABETH AVE	1	40.0	95.16
6210-020-039	8960 ELIZABETH AVE	1	40.0	95.16
6210-020-040	8966 ELIZABETH AVE	1	40.0	95.16
6210-020-041	8970 ELIZABETH AVE	1	40.0	95.16
6210-020-042	8974 ELIZABETH AVE	1	40.0	95.16
6210-020-043	8978 ELIZABETH AVE	1	40.0	95.16
6210-020-044	8982 ELIZABETH AVE	1	40.0	95.16
6210-020-045	8988 ELIZABETH AVE	1	40.0	95.16
6210-020-046	8990 ELIZABETH AVE	1	40.0	95.16
6210-020-047	8992 ELIZABETH AVE	1	34.0	80.88
6210-020-049	8927 VIRGINIA AVE	1	40.0	95.16
6210-020-051	3420 FIRESTONE BLVD	1	217.0	516.22
6210-020-052	8916 ELIZABETH AVE	1	40.0	95.16
6210-020-053	8920 ELIZABETH AVE	1	40.0	95.16
6210-020-280	NO SITUS AVAILABLE	1	16.93	40.27
6210-020-281	NO SITUS AVAILABLE	1	240.0	570.94
6210-020-283	NO SITUS AVAILABLE	1	169.0	402.03
6210-020-284	NO SITUS AVAILABLE	1	844.68	2,009.41
6210-021-002	3425 FIRESTONE BLVD	1	57.0	135.60
6210-021-003	3419 FIRESTONE BLVD	1	40.0	95.16
6210-021-005	8691 VIRGINIA AVE	1	60.0	142.73
6210-021-006	8687 VIRGINIA AVE	1	60.0	142.73
6210-021-007	8681 VIRGINIA AVE	1	60.0	142.73
6210-021-009	8675 VIRGINIA AVE	1	60.0	142.73
6210-021-010	8669 VIRGINIA AVE	1	60.0	142.73
6210-021-012	8663 VIRGINIA AVE	1	60.0	142.73
6210-021-013	8657 VIRGINIA AVE	1	60.0	142.73
6210-021-015	8651 VIRGINIA AVE	1	60.0	142.73
6210-021-016	8645 VIRGINIA AVE	1	60.0	142.73
6210-021-018	8639 VIRGINIA AVE	1	60.0	142.73
6210-021-019	8633 VIRGINIA AVE	1	60.0	142.73
6210-021-021	8627 VIRGINIA AVE	1	60.0	142.73
6210-021-022	8621 VIRGINIA AVE	1	55.0	130.84
6210-021-024	8615 VIRGINIA AVE	1	65.0	154.63
6210-021-026	3448 ARDMORE AVE	1	49.0	116.57
6210-021-027	3420 ARDMORE AVE	1	49.0	116.57
6210-021-280	NO SITUS AVAILABLE	1	100.0	237.89
6210-021-281	NO SITUS AVAILABLE	1	960.0	2,283.74
6210-023-002	8993 ELIZABETH AVE	1	50.0	118.95

APN	Situs Address	Zone	Front Feet	Charge
6210-023-003	8985 ELIZABETH AVE	1	64.0	152.25
6210-023-004	8981 ELIZABETH AVE	1	60.0	142.73
6210-023-005	8975 ELIZABETH AVE	1	60.0	142.73
6210-023-009	8967 ELIZABETH AVE	1	40.0	95.16
6210-023-010	8963 ELIZABETH AVE	1	40.0	95.16
6210-023-011	8959 ELIZABETH AVE	1	40.0	95.16
6210-023-012	8955 ELIZABETH AVE	1	40.0	95.16
6210-023-013	8951 ELIZABETH AVE	1	40.0	95.16
6210-023-014	8947 ELIZABETH AVE	1	40.0	95.16
6210-023-015	8943 ELIZABETH AVE	1	40.0	95.16
6210-023-016	8939 ELIZABETH AVE	1	40.0	95.16
6210-023-017	8933 ELIZABETH AVE	1	40.0	95.16
6210-023-018	8929 ELIZABETH AVE	1	40.0	95.16
6210-023-019	8925 ELIZABETH AVE	1	40.0	95.16
6210-023-020	8921 ELIZABETH AVE	1	40.0	95.16
6210-023-021	8917 ELIZABETH AVE	1	40.0	95.16
6210-023-022	8915 ELIZABETH AVE	1	40.0	95.16
6210-023-026	8912 VICTORIA AVE	1	78.0	185.55
6210-023-027	8920 VICTORIA AVE	1	42.0	99.91
6210-023-028	8926 VICTORIA AVE	1	40.0	95.16
6210-023-029	8930 VICTORIA AVE	1	40.0	95.16
6210-023-030	8934 VICTORIA AVE	1	40.0	95.16
6210-023-031	8938 VICTORIA AVE	1	40.0	95.16
6210-023-033	8944 VICTORIA AVE	1	40.0	95.16
6210-023-034	8950 VICTORIA AVE	1	40.0	95.16
6210-023-035	8954 VICTORIA AVE	1	40.0	95.16
6210-023-036	8958 VICTORIA AVE	1	40.0	95.16
6210-023-037	8960 VICTORIA AVE	1	45.0	107.05
6210-023-038	8964 VICTORIA AVE	1	38.0	90.40
6210-023-039	8968 VICTORIA AVE	1	38.0	90.40
6210-023-040	8972 VICTORIA AVE	1	58.0	137.98
6210-023-041	8976 VICTORIA AVE	1	62.0	147.49
6210-023-042	8986 VICTORIA AVE	1	40.0	95.16
6210-023-043	8988 VICTORIA AVE	1	40.0	95.16
6210-023-044	8992 VICTORIA AVE	1	31.0	73.75
6210-023-047	8971 ELIZABETH AVE	1	40.0	95.16
6210-023-049	3382 FIRESTONE BLVD	1	200.0	475.78
6210-023-051	8940 VICTORIA AVE	1	20.0	47.58
6210-023-052	8942 VICTORIA AVE	1	20.0	47.58
6210-023-272	NO SITUS AVAILABLE	1	5.0	11.89
6210-023-273	NO SITUS AVAILABLE	1	240.0	570.94
6210-024-002	8993 VICTORIA AVE	1	39.0	92.78
6210-024-003	8991 VICTORIA AVE	1	39.0	92.78
6210-024-004	8989 VICTORIA AVE	1	39.0	92.78
6210-024-005	8995 VICTORIA AVE	1	40.0	95.16
6210-024-006	8983 VICTORIA AVE	1	40.0	95.16
6210-024-007	8975 VICTORIA AVE	1	40.0	95.16
6210-024-008	8973 VICTORIA AVE	1	40.0	95.16
6210-024-009	8969 VICTORIA AVE	1	40.0	95.16
6210-024-010	8965 VICTORIA AVE	1	40.0	95.16
6210-024-011	8961 VICTORIA AVE	1	40.0	95.16
6210-024-012	8957 VICTORIA AVE	1	60.0	142.73
6210-024-013	8951 VICTORIA AVE	1	60.0	142.73
6210-024-014	8947 VICTORIA AVE	1	40.0	95.16
6210-024-015	8943 VICTORIA AVE	1	40.0	95.16
6210-024-016	8939 VICTORIA AVE	1	40.0	95.16
6210-024-017	8933 VICTORIA AVE	1	60.0	142.73
6210-024-018	8927 VICTORIA AVE	1	60.0	142.73
6210-024-019	8925 VICTORIA AVE	1	40.0	95.16

APN	Situs Address	Zone	Front Feet	Charge
6210-024-020	8919 VICTORIA AVE	1	40.0	95.16
6210-024-021	8915 VICTORIA AVE	1	40.0	95.16
6210-024-024	3300 FIRESTONE BLVD	1	86.0	204.59
6210-024-026	8912 DEARBORN AVE	1	40.0	95.16
6210-024-027	8916 DEARBORN AVE	1	40.0	95.16
6210-024-028	8920 DEARBORN AVE	1	40.0	95.16
6210-024-029	8926 DEARBORN AVE	1	40.0	95.16
6210-024-030	8930 DEARBORN AVE	1	40.0	95.16
6210-024-031	8932 DEARBORN AVE	1	40.0	95.16
6210-024-032	8936 DEARBORN AVE	1	40.0	95.16
6210-024-033	8940 DEARBORN AVE	1	40.0	95.16
6210-024-034	8944 DEARBORN AVE	1	40.0	95.16
6210-024-035	8950 DEARBORN AVE	1	40.0	95.16
6210-024-036	8954 DEARBORN AVE	1	40.0	95.16
6210-024-037	8958 DEARBORN AVE APT C	1	40.0	95.16
6210-024-038	8960 DEARBORN AVE	1	40.0	95.16
6210-024-039	8964 DEARBORN AVE	1	40.0	95.16
6210-024-040	8968 DEARBORN AVE	1	40.0	95.16
6210-024-041	8972 DEARBORN AVE	1	40.0	95.16
6210-024-044	8980 DEARBORN AVE	1	40.0	95.16
6210-024-045	8997 VICTORIA AVE	1	40.0	95.16
6210-024-046	8984 DEARBORN AVE	1	38.0	90.40
6210-024-047	8988 DEARBORN AVE	1	38.0	90.40
6210-024-048	8992 DEARBORN AVE	1	38.0	90.40
6210-024-050	8974 DEARBORN AVE APT A	1	40.0	95.16
6210-024-053	3328 FIRESTONE BLVD	1	100.0	237.89
6210-024-055	NO SITUS AVAILABLE	1	64.0	152.25
6210-024-274	NO SITUS AVAILABLE	1	2.5	5.95
6210-024-275	NO SITUS AVAILABLE	1	2.5	5.95
6210-025-001	8600 STATE ST	1	80.0	190.31
6210-025-002	8608 STATE ST	1	40.0	95.16
6210-025-003	8614 STATE ST	1	40.0	95.16
6210-025-004	8618 STATE ST	1	40.0	95.16
6210-025-005	8622 STATE ST	1	40.0	95.16
6210-025-006	8626 STATE ST	1	42.0	99.91
6210-025-007	8630 STATE ST	1	38.0	90.40
6210-025-008	8632 STATE ST	1	40.0	95.16
6210-025-009	8640 STATE ST	1	80.0	190.31
6210-025-010	8646 STATE ST	1	40.0	95.16
6210-025-013	8662 STATE ST	1	40.0	95.16
6210-025-014	8664 STATE ST	1	40.0	95.16
6210-025-015	8670 STATE ST	1	40.0	95.16
6210-025-016	8672 STATE ST	1	40.0	95.16
6210-025-017	8676 STATE ST	1	40.0	95.16
6210-025-018	8682 STATE ST	1	40.0	95.16
6210-025-021	3271 FIRESTONE BLVD	1	100.0	237.89
6210-025-023	8681 DEARBORN AVE	1	40.0	95.16
6210-025-024	8677 DEARBORN AVE	1	40.0	95.16
6210-025-025	8673 DEARBORN AVE	1	40.0	95.16
6210-025-026	8669 DEARBORN AVE	1	40.0	95.16
6210-025-027	8665 DEARBORN AVE	1	40.0	95.16
6210-025-028	8661 DEARBORN AVE	1	40.0	95.16
6210-025-029	8657 DEARBORN AVE	1	40.0	95.16
6210-025-030	8653 DEARBORN AVE	1	40.0	95.16
6210-025-031	8651 DEARBORN AVE	1	40.0	95.16
6210-025-032	8637 DEARBORN AVE	1	120.0	285.47
6210-025-033	8633 DEARBORN AVE	1	40.0	95.16
6210-025-034	8629 DEARBORN AVE	1	40.0	95.16
6210-025-035	8625 DEARBORN AVE	1	40.0	95.16

APN	Situs Address	Zone	Front Feet	Charge
6210-025-036	8621 DEARBORN AVE	1	40.0	95.16
6210-025-037	8617 DEARBORN AVE	1	40.0	95.16
6210-025-038	8613 DEARBORN AVE	1	40.0	95.16
6210-025-039	8609 DEARBORN AVE	1	40.0	95.16
6210-025-040	3274 ARDMORE AVE	1	60.0	142.73
6210-025-041	3270 ARDMORE AVE	1	50.0	118.95
6210-025-042	3266 ARDMORE AVE	1	40.0	95.16
6210-025-043	8650 STATE ST	1	60.0	142.73
6210-025-045	8654 STATE ST	1	60.0	142.73
6210-025-048	3255 FIRESTONE BLVD	1	100.0	237.89
6210-026-002	8991 DEARBORN AVE	1	60.0	142.73
6210-026-003	8985 DEARBORN AVE	1	59.0	140.36
6210-026-004	8983 DEARBORN AVE	1	40.0	95.16
6210-026-005	8979 DEARBORN AVE	1	40.0	95.16
6210-026-006	8975 DEARBORN AVE	1	40.0	95.16
6210-026-007	8971 DEARBORN AVE	1	40.0	95.16
6210-026-008	8967 DEARBORN AVE	1	40.0	95.16
6210-026-009	8963 DEARBORN AVE	1	40.0	95.16
6210-026-010	8959 DEARBORN AVE	1	40.0	95.16
6210-026-011	8955 DEARBORN AVE	1	40.0	95.16
6210-026-012	8951 DEARBORN AVE	1	40.0	95.16
6210-026-016	8939 DEARBORN AVE	1	80.0	190.31
6210-026-017	8935 DEARBORN AVE	1	40.0	95.16
6210-026-018	8931 DEARBORN AVE	1	40.0	95.16
6210-026-019	8927 DEARBORN AVE	1	40.0	95.16
6210-026-020	8921 DEARBORN AVE	1	60.0	142.73
6210-026-024	8928 STATE ST	1	80.0	190.31
6210-026-027	8936 STATE ST	1	120.0	285.47
6210-026-030	8956 STATE ST	1	40.0	95.16
6210-026-031	8960 STATE ST	1	40.0	95.16
6210-026-032	8966 STATE ST	1	40.0	95.16
6210-026-033	8970 STATE ST	1	40.0	95.16
6210-026-034	8982 STATE ST	1	231.0	549.53
6210-026-037	8947 DEARBORN AVE	1	40.0	95.16
6210-026-038	8932 STATE ST	1	40.0	95.16
6210-026-040	8918 STATE ST	1	65.0	154.63
6210-026-041	3250 FIRESTONE BLVD	1	155.0	368.73
6210-026-042	8948 STATE ST	1	40.0	95.16
6210-026-043	8952 STATE ST	1	40.0	95.16
6210-026-272	NO SITUS AVAILABLE	1	5.0	11.89
6210-026-273	NO SITUS AVAILABLE	1	240.0	570.94
6211-001-001	3316 SANTA ANA ST	1	45.0	107.05
6211-001-002	3322 SANTA ANA ST	1	45.0	107.05
6211-001-003	8111 VICTORIA AVE	1	60.0	142.73
6211-001-004	8115 VICTORIA AVE	1	40.0	95.16
6211-001-005	8119 VICTORIA AVE	1	40.0	95.16
6211-001-006	8121 VICTORIA AVE	1	40.0	95.16
6211-001-007	8125 VICTORIA AVE	1	40.0	95.16
6211-001-008	8129 VICTORIA AVE	1	40.0	95.16
6211-001-009	8133 VICTORIA AVE	1	40.0	95.16
6211-001-010	8137 VICTORIA AVE	1	40.0	95.16
6211-001-011	8141 VICTORIA AVE	1	40.0	95.16
6211-001-012	8145 VICTORIA AVE	1	40.0	95.16
6211-001-013	8149 VICTORIA AVE	1	40.0	95.16
6211-001-014	8153 VICTORIA AVE	1	40.0	95.16
6211-001-015	8157 VICTORIA AVE	1	40.0	95.16
6211-001-016	8165 VICTORIA AVE	1	60.0	142.73
6211-001-017	8169 VICTORIA AVE	1	60.0	142.73
6211-001-018	8175 VICTORIA AVE	1	55.0	130.84

APN	Situs Address	Zone	Front Feet	Charge
6211-001-019	8179 VICTORIA AVE	1	55.0	130.84
6211-001-020	8185 VICTORIA AVE	1	44.0	104.67
6211-001-021	3327 LIBERTY BLVD	1	50.0	118.95
6211-001-022	3323 LIBERTY BLVD	1	50.0	118.95
6211-001-023	3317 LIBERTY BLVD	1	50.0	118.95
6211-001-024	3311 LIBERTY BLVD	1	50.0	118.95
6211-001-025	3307 LIBERTY BLVD	1	50.0	118.95
6211-001-026	3301 LIBERTY BLVD	1	50.0	118.95
6211-001-027	8176 DEARBORN AVE	1	64.0	152.25
6211-001-028	8172 DEARBORN AVE	1	46.0	109.43
6211-001-029	8170 DEARBORN AVE	1	40.0	95.16
6211-001-030	8166 DEARBORN AVE	1	40.0	95.16
6211-001-031	8162 DEARBORN AVE	1	40.0	95.16
6211-001-032	8158 DEARBORN AVE	1	40.0	95.16
6211-001-033	8152 DEARBORN AVE	1	40.0	95.16
6211-001-034	8148 DEARBORN AVE	1	40.0	95.16
6211-001-035	8144 DEARBORN AVE	1	40.0	95.16
6211-001-036	8140 DEARBORN AVE	1	40.0	95.16
6211-001-037	8136 DEARBORN AVE	1	40.0	95.16
6211-001-038	8134 DEARBORN AVE	1	40.0	95.16
6211-001-039	8130 DEARBORN AVE	1	40.0	95.16
6211-001-040	8126 DEARBORN AVE	1	40.0	95.16
6211-001-041	8122 DEARBORN AVE	1	30.0	71.37
6211-001-042	8118 DEARBORN AVE	1	30.0	71.37
6211-001-045	3300 SANTA ANA ST	1	60.0	142.73
6211-001-046	3308 SANTA ANA ST	1	45.0	107.05
6211-001-047	3312 SANTA ANA ST	1	45.0	107.05
6211-001-048	8112 DEARBORN AVE	1	60.0	142.73
6211-002-001	3266 SANTA ANA ST	1	50.0	118.95
6211-002-002	3270 SANTA ANA ST	1	50.0	118.95
6211-002-003	3278 SANTA ANA ST	1	50.0	118.95
6211-002-004	8113 DEARBORN AVE	1	40.0	95.16
6211-002-005	8117 DEARBORN AVE	1	40.0	95.16
6211-002-006	8121 DEARBORN AVE	1	40.0	95.16
6211-002-007	8125 DEARBORN AVE	1	40.0	95.16
6211-002-008	8131 DEARBORN AVE	1	80.0	190.31
6211-002-009	8137 DEARBORN AVE	1	40.0	95.16
6211-002-010	8141 DEARBORN AVE	1	40.0	95.16
6211-002-011	8145 DEARBORN AVE	1	40.0	95.16
6211-002-012	8151 DEARBORN AVE	1	70.0	166.52
6211-002-013	8159 DEARBORN AVE	1	50.0	118.95
6211-002-015	8169 DEARBORN AVE	1	40.0	95.16
6211-002-016	8173 DEARBORN AVE	1	36.0	85.64
6211-002-017	8177 DEARBORN AVE	1	36.0	85.64
6211-002-018	8181 DEARBORN AVE	1	38.0	90.40
6211-002-019	3277 LIBERTY BLVD	1	50.0	118.95
6211-002-020	3273 LIBERTY BLVD	1	50.0	118.95
6211-002-021	3267 LIBERTY BLVD	1	50.0	118.95
6211-002-024	8174 STATE ST	1	115.0	273.57
6211-002-025	8170 STATE ST	1	40.0	95.16
6211-002-026	8164 STATE ST	1	40.0	95.16
6211-002-027	8162 STATE ST	1	40.0	95.16
6211-002-028	8156 STATE ST	1	40.0	95.16
6211-002-029	8148 STATE ST	1	80.0	190.31
6211-002-030	8146 STATE ST	1	60.0	142.73
6211-002-031	8138 STATE ST	1	60.0	142.73
6211-002-032	8126 STATE ST	1	120.0	285.47
6211-002-033	8120 STATE ST	1	40.0	95.16
6211-002-034	NO SITUS AVAILABLE	1	40.0	95.16

APN	Situs Address	Zone	Front Feet	Charge
6211-002-035	8112 STATE ST	1	40.0	95.16
6211-002-036	3250 SANTA ANA ST	1	40.0	95.16
6211-002-037	3258 SANTA ANA ST	1	50.0	118.95
6211-002-038	3262 SANTA ANA ST	1	50.0	118.95
6211-002-039	8190 STATE ST	1	140.0	333.05
6211-002-040	8163 DEARBORN AVE UNIT B	1	40.0	95.16
6211-002-041	8165 DEARBORN AVE	1	40.0	95.16
6211-003-003	3265 POST ST APT 000D	1	50.0	118.95
6211-003-004	3257 POST ST	1	75.0	178.42
6211-003-005	8414 STATE ST	1	50.0	118.95
6211-003-006	8400 STATE ST	1	140.0	333.05
6211-003-007	3268 LIBERTY BLVD ABCD	1	47.0	111.81
6211-003-008	3272 LIBERTY BLVD APT 000D	1	47.0	111.81
6211-003-009	3276 LIBERTY BLVD	1	47.0	111.81
6211-003-010	3300 LIBERTY BLVD	1	200.0	475.78
6211-003-011	3320 LIBERTY BLVD	1	50.0	118.95
6211-003-012	3326 LIBERTY BLVD	1	50.0	118.95
6211-003-015	3321 POST ST	1	50.0	118.95
6211-003-016	3317 POST ST	1	50.0	118.95
6211-003-017	3313 POST ST	1	25.0	59.47
6211-003-020	3305 POST ST	1	75.0	178.42
6211-003-021	8414 DEARBORN AVE	1	50.0	118.95
6211-003-022	3311 POST ST	1	50.0	118.95
6211-003-023	8419 DEARBORN AVE	1	60.0	142.73
6211-003-024	3269 POST ST	1	40.0	95.16
6211-005-001	8472 STATE ST	1	50.0	118.95
6211-005-002	3259 INDEPENDENCE AVE	1	25.0	59.47
6211-005-003	3261 INDEPENDENCE AVE	1	25.0	59.47
6211-005-010	8464 STATE ST	1	50.0	118.95
6211-005-011	8462 STATE ST	1	50.0	118.95
6211-005-012	8456 STATE ST	1	25.0	59.47
6211-005-013	8454 STATE ST	1	25.0	59.47
6211-005-014	8450 STATE ST	1	50.0	118.95
6211-005-017	8442 STATE ST	1	25.0	59.47
6211-005-018	8440 STATE ST	1	34.0	80.88
6211-005-019	8430 STATE ST	1	80.0	190.31
6211-005-020	3258 POST ST	1	75.0	178.42
6211-005-025	8446 STATE ST	1	50.0	118.95
6211-006-007	8447 STATE ST	1	25.0	59.47
6211-006-017	8448 MADISON AVE	1	50.0	118.95
6211-006-018	8452 MADISON AVE	1	38.0	90.40
6211-006-019	8456 MADISON AVE	1	38.0	90.40
6211-006-020	8460 MADISON AVE	1	50.0	118.95
6211-006-021	8468 MADISON AVE	1	50.0	118.95
6211-006-022	3205 INDEPENDENCE AVE	1	50.0	118.95
6211-006-023	3211 INDEPENDENCE AVE	1	100.0	237.89
6211-006-024	3217 INDEPENDENCE AVE	1	50.0	118.95
6211-006-025	3219 INDEPENDENCE AVE	1	80.0	190.31
6211-006-026	8444 MADISON AVE	1	50.0	118.95
6211-006-027	8443 STATE ST	1	50.0	118.95
6211-006-028	8455 STATE ST	1	200.0	475.78
6211-006-030	8431 STATE ST	1	275.0	654.20
6211-007-007	3169 INDEPENDENCE AVE	1	25.0	59.47
6211-007-008	3171 INDEPENDENCE AVE	1	25.0	59.47
6211-007-009	3173 INDEPENDENCE AVE	1	25.0	59.47
6211-007-010	8475 MADISON AVE	1	50.0	118.95
6211-007-011	8469 MADISON AVE	1	25.0	59.47
6211-007-012	8465 MADISON AVE	1	25.0	59.47
6211-007-015	8457 MADISON AVE	1	50.0	118.95

APN	Situs Address	Zone	Front Feet	Charge
6211-007-016	8451 MADISON AVE	1	50.0	118.95
6211-007-017	8449 MADISON AVE	1	25.0	59.47
6211-007-018	8445 MADISON AVE	1	25.0	59.47
6211-007-019	8443 MADISON AVE	1	25.0	59.47
6211-007-020	8464 SOUTH GATE AVE	1	46.0	109.43
6211-007-021	8460 S GATE AVE	1	46.0	109.43
6211-007-022	8456 SOUTH GATE AVE	1	46.0	109.43
6211-007-023	8452 SOUTH GATE AVE	1	46.0	109.43
6211-007-024	8444 SOUTH GATE AVE	1	92.0	218.86
6211-007-032	3172 POST ST	1	50.0	118.95
6211-007-033	8431 MADISON AVE	1	50.0	118.95
6211-007-034	3150 POST ST	1	75.0	178.42
6211-007-035	8463 MADISON AVE UNIT H	1	50.0	118.95
6211-007-036	3158 POST ST	1	50.0	118.95
6211-007-037	3166 POST ST	1	75.0	178.42
6211-007-044	3151 INDEPENDENCE AVE	1	175.0	416.31
6211-008-001	3177 POST ST	1	50.0	118.95
6211-008-004	3167 POST ST UNIT B	1	50.0	118.95
6211-008-005	8420 S GATE AVE	1	25.0	59.47
6211-008-006	8420 S GATE AVE	1	125.0	297.36
6211-008-007	8408 S GATE AVE	1	50.0	118.95
6211-008-008	3158 LIBERTY BLVD	1	50.0	118.95
6211-008-009	3162 LIBERTY BLVD	1	50.0	118.95
6211-008-010	3168 LIBERTY BLVD APT 0001	1	50.0	118.95
6211-008-011	3170 LIBERTY BLVD UNIT C	1	50.0	118.95
6211-008-012	3176 LIBERTY BLVD	1	50.0	118.95
6211-008-013	8402 MADISON AVE	1	40.0	95.16
6211-008-014	3206 LIBERTY BLVD	1	50.0	118.95
6211-008-015	3210 LIBERTY BLVD	1	50.0	118.95
6211-008-018	8415 STATE ST	1	40.0	95.16
6211-008-019	8417 STATE ST	1	25.0	59.47
6211-008-020	8423 STATE ST	1	40.0	95.16
6211-008-021	3215 POST ST	1	50.0	118.95
6211-008-022	3215 POST ST	1	50.0	118.95
6211-008-023	3211 POST ST	1	25.0	59.47
6211-008-024	NO SITUS AVAILABLE	1	25.0	59.47
6211-008-025	8416 MADISON AVE	1	50.0	118.95
6211-008-026	8420 MADISON AVE	1	55.0	130.84
6211-008-028	3220 LIBERTY BLVD	1	46.0	109.43
6211-008-029	8401 STATE ST	1	44.0	104.67
6211-008-030	3216 LIBERTY BLVD	1	50.0	118.95
6211-008-031	NO SITUS AVAILABLE	1	50.0	118.95
6211-008-032	3173 POST ST	1	50.0	118.95
6211-009-001	3216 SANTA ANA ST	1	60.0	142.73
6211-009-002	3224 SANTA ANA ST	1	80.0	190.31
6211-009-007	8127 STATE ST	1	80.0	190.31
6211-009-008	8125 STATE ST	1	40.0	95.16
6211-009-009	8139 STATE ST	1	40.0	95.16
6211-009-010	8141 STATE ST	1	40.0	95.16
6211-009-011	8145 STATE ST	1	40.0	95.16
6211-009-012	8151 STATE ST	1	65.0	154.63
6211-009-013	8157 STATE ST	1	55.0	130.84
6211-009-014	8161 STATE ST	1	45.0	107.05
6211-009-015	8167 STATE ST	1	75.0	178.42
6211-009-018	8193 STATE ST	1	40.0	95.16
6211-009-019	3221 LIBERTY BLVD	1	50.0	118.95
6211-009-020	3217 LIBERTY BLVD	1	50.0	118.95
6211-009-023	3201 LIBERTY BLVD	1	50.0	118.95
6211-009-024	8180 MADISON AVE	1	55.0	130.84

APN	Situs Address	Zone	Front Feet	Charge
6211-009-025	8178 MADISON AVE	1	55.0	130.84
6211-009-026	8168 MADISON AVE	1	40.0	95.16
6211-009-027	8164 MADISON AVE	1	40.0	95.16
6211-009-028	8160 MADISON AVE	1	40.0	95.16
6211-009-029	8156 MADISON AVE	1	40.0	95.16
6211-009-030	8152 MADISON AVE	1	40.0	95.16
6211-009-031	8148 MADISON AVE	1	40.0	95.16
6211-009-032	8142 MADISON AVE	1	60.0	142.73
6211-009-033	8138 MADISON AVE	1	60.0	142.73
6211-009-034	8132 MADISON AVE	1	40.0	95.16
6211-009-035	8130 MADISON AVE	1	40.0	95.16
6211-009-036	8124 MADISON AVE	1	40.0	95.16
6211-009-037	8120 MADISON AVE	1	46.0	109.43
6211-009-038	8116 MADISON AVE	1	37.0	88.02
6211-009-039	8112 MADISON AVE	1	37.0	88.02
6211-009-040	3200 SANTA ANA ST	1	50.0	118.95
6211-009-041	3206 SANTA ANA ST	1	50.0	118.95
6211-009-042	3210 SANTA ANA ST	1	50.0	118.95
6211-009-043	3209 LIBERTY BLVD	1	100.0	237.89
6211-009-044	8181 STATE ST	1	110.0	261.68
6211-009-045	8121 STATE ST	1	160.0	380.62
6211-010-001	3166 SANTA ANA ST	1	50.0	118.95
6211-010-002	3172 SANTA ANA ST	1	50.0	118.95
6211-010-003	8103 MADISON AVE	1	50.0	118.95
6211-010-004	8117 MADISON AVE	1	60.0	142.73
6211-010-005	8121 MADISON AVE	1	60.0	142.73
6211-010-006	8125 MADISON AVE	1	40.0	95.16
6211-010-007	8129 MADISON AVE	1	40.0	95.16
6211-010-008	8133 MADISON AVE	1	40.0	95.16
6211-010-009	8137 MADISON AVE	1	40.0	95.16
6211-010-011	8147 MADISON AVE	1	40.0	95.16
6211-010-012	8151 MADISON AVE	1	60.0	142.73
6211-010-013	8157 MADISON AVE	1	60.0	142.73
6211-010-014	8163 MADISON AVE	1	40.0	95.16
6211-010-015	8167 MADISON AVE	1	40.0	95.16
6211-010-016	8171 MADISON AVE	1	40.0	95.16
6211-010-017	8173 MADISON AVE	1	55.0	130.84
6211-010-018	8181 MADISON AVE	1	55.0	130.84
6211-010-019	3177 LIBERTY BLVD	1	50.0	118.95
6211-010-020	3171 LIBERTY BLVD	1	50.0	118.95
6211-010-021	3167 LIBERTY BLVD	1	50.0	118.95
6211-010-022	3161 LIBERTY BLVD	1	50.0	118.95
6211-010-023	3157 LIBERTY BLVD	1	50.0	118.95
6211-010-026	8180 S GATE AVE	1	40.0	95.16
6211-010-027	8176 S GATE AVE	1	35.0	83.26
6211-010-028	8172 S GATE AVE	1	35.0	83.26
6211-010-029	8170 S GATE AVE	1	40.0	95.16
6211-010-030	8166 S GATE AVE	1	40.0	95.16
6211-010-031	8162 S GATE AVE	1	40.0	95.16
6211-010-032	8158 S GATE AVE	1	40.0	95.16
6211-010-033	8154 S GATE AVE	1	40.0	95.16
6211-010-034	8150 S GATE AVE	1	40.0	95.16
6211-010-035	8144 S GATE AVE	1	60.0	142.73
6211-010-036	8140 S GATE AVE	1	60.0	142.73
6211-010-037	8132 S GATE AVE	1	40.0	95.16
6211-010-038	8130 S GATE AVE	1	32.0	76.12
6211-010-039	8126 S GATE AVE	1	48.0	114.19
6211-010-040	8120 S GATE AVE	1	60.0	142.73
6211-010-041	8112 S GATE AVE	1	60.0	142.73

APN	Situs Address	Zone	Front Feet	Charge
6211-010-042	3152 SANTA ANA ST	1	54.0	128.46
6211-010-043	3156 SANTA ANA ST	1	51.0	121.32
6211-010-044	3160 SANTA ANA ST	1	45.0	107.05
6211-010-045	8190 S GATE AVE	1	50.0	118.95
6211-011-001	3120 SANTA ANA ST	1	40.0	95.16
6211-011-002	3124 SANTA ANA ST	1	50.0	118.95
6211-011-003	3130 SANTA ANA ST	1	50.0	118.95
6211-011-004	8115 SOUTHGATE AVE	1	60.0	142.73
6211-011-005	8121 SOUTHGATE AVE	1	60.0	142.73
6211-011-006	8127 SOUTHGATE AVE	1	60.0	142.73
6211-011-007	8131 SOUTHGATE AVE	1	60.0	142.73
6211-011-010	8145 SOUTHGATE AVE	1	45.0	107.05
6211-011-011	8151 SOUTHGATE AVE	1	60.0	142.73
6211-011-012	8155 SOUTHGATE AVE	1	45.0	107.05
6211-011-013	8161 SOUTHGATE AVE	1	40.0	95.16
6211-011-014	8165 SOUTHGATE AVE	1	45.0	107.05
6211-011-015	8169 SOUTHGATE AVE	1	50.0	118.95
6211-011-016	8173 SOUTHGATE AVE	1	55.0	130.84
6211-011-017	8179 SOUTHGATE AVE	1	55.0	130.84
6211-011-018	8187 SOUTHGATE AVE	1	50.0	118.95
6211-011-019	3127 LIBERTY BLVD	1	75.0	178.42
6211-011-020	3119 LIBERTY BLVD	1	50.0	118.95
6211-011-021	3115 LIBERTY BLVD	1	50.0	118.95
6211-011-022	3111 LIBERTY BLVD	1	50.0	118.95
6211-011-023	3107 LIBERTY BLVD	1	40.0	95.16
6211-011-024	3103 LIBERTY BLVD	1	53.0	126.08
6211-011-025	8184 GARDEN VIEW AVE	1	40.0	95.16
6211-011-026	8178 GARDEN VIEW AVE	1	55.0	130.84
6211-011-027	8174 GARDEN VIEW AVE	1	55.0	130.84
6211-011-028	8170 GARDEN VIEW AVE	1	40.0	95.16
6211-011-029	8166 GARDEN VIEW AVE	1	40.0	95.16
6211-011-030	8162 GARDEN VIEW AVE	1	40.0	95.16
6211-011-031	8156 GARDEN VIEW AVE	1	40.0	95.16
6211-011-032	8152 GARDEN VIEW AVE	1	40.0	95.16
6211-011-033	8148 GARDEN VIEW AVE	1	40.0	95.16
6211-011-034	8146 GARDEN VIEW AVE	1	40.0	95.16
6211-011-035	8142 GARDEN VIEW AVE	1	43.0	102.29
6211-011-036	8136 GARDEN VIEW AVE	1	37.0	88.02
6211-011-037	8130 GARDEN VIEW AVE	1	40.0	95.16
6211-011-038	8128 GARDEN VIEW AVE	1	40.0	95.16
6211-011-039	8124 GARDEN VIEW AVE	1	40.0	95.16
6211-011-040	8122 GARDEN VIEW AVE	1	40.0	95.16
6211-011-041	8118 GARDEN VIEW AVE	1	40.0	95.16
6211-011-042	8114 GARDEN VIEW AVE	1	40.0	95.16
6211-011-043	3102 SANTA ANA ST	1	48.0	114.19
6211-011-044	3106 SANTA ANA ST	1	40.0	95.16
6211-011-045	3110 SANTA ANA ST	1	40.0	95.16
6211-011-046	3114 SANTA ANA ST	1	50.0	118.95
6211-011-047	8141 SOUTHGATE AVE	1	75.0	178.42
6211-012-001	3115 INDEPENDENCE AVE	1	44.0	104.67
6211-012-002	3111 INDEPENDENCE AVE	1	36.0	85.64
6211-012-003	8480 GARDEN VIEW AVE	1	60.0	142.73
6211-012-004	8474 GARDEN VIEW AVE	1	60.0	142.73
6211-012-005	8470 GARDEN VIEW AVE	1	40.0	95.16
6211-012-006	8466 GARDEN VIEW AVE	1	40.0	95.16
6211-012-007	8462 GARDEN VIEW AVE	1	40.0	95.16
6211-012-008	8458 GARDEN VIEW AVE	1	40.0	95.16
6211-012-009	8452 GARDEN VIEW AVE	1	40.0	95.16
6211-012-010	8448 GARDEN VIEW AVE	1	40.0	95.16

APN	Situs Address	Zone	Front Feet	Charge
6211-012-011	8444 GARDEN VIEW AVE	1	40.0	95.16
6211-012-012	8442 GARDEN VIEW AVE	1	40.0	95.16
6211-012-013	8438 GARDEN VIEW AVE	1	40.0	95.16
6211-012-014	8430 GARDEN VIEW AVE	1	80.0	190.31
6211-012-015	8424 GARDEN VIEW AVE	1	40.0	95.16
6211-012-016	8422 GARDEN VIEW AVE	1	36.0	85.64
6211-012-017	8418 GARDEN VIEW AVE	1	37.0	88.02
6211-012-018	8414 GARDEN VIEW AVE	1	37.0	88.02
6211-012-019	3102 LIBERTY BLVD	1	55.0	130.84
6211-012-020	3106 LIBERTY BLVD	1	38.0	90.40
6211-012-021	3110 LIBERTY BLVD	1	38.0	90.40
6211-012-022	3114 LIBERTY BLVD	1	38.0	90.40
6211-012-023	3118 LIBERTY BLVD	1	38.0	90.40
6211-012-024	3122 LIBERTY BLVD	1	38.0	90.40
6211-012-025	3130 LIBERTY BLVD	1	50.0	118.95
6211-012-026	8407 S GATE AVE	1	40.0	95.16
6211-012-027	8411 S GATE AVE	1	40.0	95.16
6211-012-028	8415 S GATE AVE	1	44.0	104.67
6211-012-029	8419 S GATE AVE	1	44.0	104.67
6211-012-030	8423 S GATE AVE	1	50.0	118.95
6211-012-031	8429 S GATE AVE	1	50.0	118.95
6211-012-032	8433 S GATE AVE	1	50.0	118.95
6211-012-033	8439 S GATE AVE	1	50.0	118.95
6211-012-034	8445 S GATE AVE	1	50.0	118.95
6211-012-035	8451 S GATE AVE	1	50.0	118.95
6211-012-036	8455 S GATE AVE	1	50.0	118.95
6211-012-037	8459 S GATE AVE	1	50.0	118.95
6211-012-038	8465 S GATE AVE	1	50.0	118.95
6211-012-039	8469 S GATE AVE	1	50.0	118.95
6211-012-040	8475 S GATE AVE	1	50.0	118.95
6211-012-041	8481 S GATE AVE	1	70.0	166.52
6211-012-042	3119 INDEPENDENCE AVE	1	50.0	118.95
6211-013-001	3066 LIBERTY BLVD	1	45.0	107.05
6211-013-002	3070 LIBERTY BLVD	1	45.0	107.05
6211-013-003	3076 LIBERTY BLVD	1	60.0	142.73
6211-013-004	8413 GARDEN VIEW AVE	1	50.0	118.95
6211-013-005	8421 GARDEN VIEW AVE	1	70.0	166.52
6211-013-006	8425 GARDEN VIEW AVE	1	40.0	95.16
6211-013-007	8429 GARDEN VIEW AVE	1	40.0	95.16
6211-013-008	8435 GARDEN VIEW AVE	1	40.0	95.16
6211-013-009	8441 GARDEN VIEW AVE	1	40.0	95.16
6211-013-010	8443 GARDEN VIEW AVE # A	1	40.0	95.16
6211-013-011	8447 GARDEN VIEW AVE	1	40.0	95.16
6211-013-012	8451 GARDEN VIEW AVE	1	40.0	95.16
6211-013-013	8455 GARDEN VIEW AVE	1	40.0	95.16
6211-013-014	8457 GARDEN VIEW AVE	1	40.0	95.16
6211-013-015	8461 GARDEN VIEW AVE	1	40.0	95.16
6211-013-016	8467 GARDEN VIEW AVE	1	40.0	95.16
6211-013-017	8471 GARDEN VIEW AVE	1	40.0	95.16
6211-013-018	8473 GARDEN VIEW AVE	1	60.0	142.73
6211-013-019	3077 INDEPENDENCE AVE	1	60.0	142.73
6211-013-020	3065 INDEPENDENCE AVE	1	60.0	142.73
6211-013-021	3063 INDEPENDENCE AVE	1	45.0	107.05
6211-013-022	8480 CYPRESS AVE	1	42.0	99.91
6211-013-023	8476 CYPRESS AVE	1	40.0	95.16
6211-013-024	8472 CYPRESS AVE	1	40.0	95.16
6211-013-025	8468 CYPRESS AVE	1	40.0	95.16
6211-013-026	8464 CYPRESS AVE	1	40.0	95.16
6211-013-027	8460 CYPRESS AVE	1	40.0	95.16

APN	Situs Address	Zone	Front Feet	Charge
6211-013-028	8456 CYPRESS AVE	1	40.0	95.16
6211-013-029	8452 CYPRESS AVE	1	40.0	95.16
6211-013-030	8448 CYPRESS AVE	1	40.0	95.16
6211-013-031	8444 CYPRESS AVE	1	40.0	95.16
6211-013-032	8440 CYPRESS AVE	1	40.0	95.16
6211-013-033	8436 CYPRESS AVE	1	40.0	95.16
6211-013-034	8432 CYPRESS AVE	1	40.0	95.16
6211-013-035	8428 CYPRESS AVE	1	40.0	95.16
6211-013-036	8424 CYPRESS AVE	1	40.0	95.16
6211-013-037	8420 CYPRESS AVE	1	40.0	95.16
6211-013-038	8416 CYPRESS AVE	1	40.0	95.16
6211-013-039	8412 CYPRESS AVE	1	40.0	95.16
6211-013-040	3052 LIBERTY BLVD	1	60.0	142.73
6211-013-041	3054 LIBERTY BLVD	1	40.0	95.16
6211-013-042	3060 LIBERTY BLVD	1	50.0	118.95
6211-014-001	3066 SANTA ANA ST	1	60.0	142.73
6211-014-002	3074 SANTA ANA ST	1	40.0	95.16
6211-014-003	8101 GARDEN VIEW AVE	1	50.0	118.95
6211-014-004	8115 GARDEN VIEW AVE	1	40.0	95.16
6211-014-005	8119 GARDEN VIEW AVE	1	40.0	95.16
6211-014-006	8123 GARDEN VIEW AVE	1	40.0	95.16
6211-014-007	8125 GARDEN VIEW AVE	1	40.0	95.16
6211-014-008	8129 GARDEN VIEW AVE	1	40.0	95.16
6211-014-009	8133 GARDEN VIEW AVE	1	40.0	95.16
6211-014-010	8137 GARDEN VIEW AVE	1	40.0	95.16
6211-014-011	8141 GARDEN VIEW AVE	1	40.0	95.16
6211-014-012	8145 GARDEN VIEW AVE	1	40.0	95.16
6211-014-013	8149 GARDEN VIEW AVE	1	40.0	95.16
6211-014-014	8153 GARDEN VIEW AVE	1	40.0	95.16
6211-014-015	8159 GARDEN VIEW AVE	1	45.0	107.05
6211-014-016	8163 GARDEN VIEW AVE	1	67.0	159.39
6211-014-017	8169 GARDEN VIEW AVE	1	48.0	114.19
6211-014-018	8173 GARDEN VIEW AVE	1	40.0	95.16
6211-014-019	8177 GARDEN VIEW AVE	1	40.0	95.16
6211-014-020	8181 GARDEN VIEW AVE	1	40.0	95.16
6211-014-021	3079 LIBERTY BLVD	1	50.0	118.95
6211-014-022	3073 LIBERTY BLVD	1	50.0	118.95
6211-014-023	3065 LIBERTY BLVD	1	50.0	118.95
6211-014-024	3061 LIBERTY BLVD	1	50.0	118.95
6211-014-025	3057 LIBERTY BLVD	1	50.0	118.95
6211-014-026	3053 LIBERTY BLVD	1	50.0	118.95
6211-014-028	8168 CYPRESS AVE	1	47.0	111.81
6211-014-029	8164 CYPRESS AVE	1	37.0	88.02
6211-014-030	8160 CYPRESS AVE	1	36.0	85.64
6211-014-031	8156 CYPRESS AVE	1	40.0	95.16
6211-014-032	8154 CYPRESS AVE	1	40.0	95.16
6211-014-033	8150 CYPRESS AVE	1	40.0	95.16
6211-014-034	8144 CYPRESS AVE	1	38.0	90.40
6211-014-035	8140 CYPRESS AVE	1	37.0	88.02
6211-014-036	8138 CYPRESS AVE #A,B,C,D	1	45.0	107.05
6211-014-037	8132 CYPRESS AVE	1	40.0	95.16
6211-014-038	8128 CYPRESS AVE	1	40.0	95.16
6211-014-039	8124 CYPRESS AVE	1	40.0	95.16
6211-014-040	8120 CYPRESS AVE	1	40.0	95.16
6211-014-041	8116 CYPRESS AVE	1	40.0	95.16
6211-014-042	8112 CYPRESS AVE	1	40.0	95.16
6211-014-043	3050 SANTA ANA ST	1	55.0	130.84
6211-014-044	3058 SANTA ANA ST	1	50.0	118.95
6211-014-045	3062 SANTA ANA ST	1	45.0	107.05

APN	Situs Address	Zone	Front Feet	Charge
6211-014-047	8180 CYPRESS AVE	1	40.0	95.16
6211-014-048	8176 CYPRESS AVE	1	40.0	95.16
6211-014-049	8172 CYPRESS AVE	1	40.0	95.16
6211-015-001	3016 SANTA ANA ST	1	45.0	107.05
6211-015-002	3022 SANTA ANA ST	1	45.0	107.05
6211-015-003	8101 CYPRESS AVE	1	60.0	142.73
6211-015-004	8113 CYPRESS AVE	1	60.0	142.73
6211-015-005	8119 CYPRESS AVE	1	60.0	142.73
6211-015-006	8127 CYPRESS AVE	1	60.0	142.73
6211-015-007	8133 CYPRESS AVE	1	60.0	142.73
6211-015-008	8139 CYPRESS AVE	1	60.0	142.73
6211-015-009	8143 CYPRESS AVE	1	60.0	142.73
6211-015-010	8149 CYPRESS AVE	1	60.0	142.73
6211-015-011	8157 CYPRESS AVE	1	60.0	142.73
6211-015-012	8161 CYPRESS AVE	1	40.0	95.16
6211-015-013	8165 CYPRESS AVE	1	40.0	95.16
6211-015-014	8169 CYPRESS AVE	1	40.0	95.16
6211-015-015	8173 CYPRESS AVE	1	60.0	142.73
6211-015-016	8183 CYPRESS AVE	1	60.0	142.73
6211-015-017	8185 CYPRESS AVE	1	40.0	95.16
6211-015-018	3025 LIBERTY BLVD	1	60.0	142.73
6211-015-019	3021 LIBERTY BLVD	1	50.0	118.95
6211-015-020	3017 LIBERTY BLVD	1	40.0	95.16
6211-015-021	3011 LIBERTY BLVD	1	50.0	118.95
6211-015-022	3007 LIBERTY BLVD	1	50.0	118.95
6211-015-023	3001 LIBERTY BLVD	1	50.0	118.95
6211-015-024	8180 EVERGREEN AVE	1	40.0	95.16
6211-015-025	8176 EVERGREEN AVE	1	40.0	95.16
6211-015-026	8172 EVERGREEN AVE	1	40.0	95.16
6211-015-027	8168 EVERGREEN AVE	1	40.0	95.16
6211-015-028	8164 EVERGREEN AVE	1	40.0	95.16
6211-015-029	8160 EVERGREEN AVE	1	40.0	95.16
6211-015-030	8156 EVERGREEN AVE	1	40.0	95.16
6211-015-031	8152 EVERGREEN AVE	1	40.0	95.16
6211-015-032	8148 EVERGREEN AVE	1	40.0	95.16
6211-015-033	8146 EVERGREEN AVE	1	40.0	95.16
6211-015-034	8142 EVERGREEN AVE	1	40.0	95.16
6211-015-035	8138 EVERGREEN AVE	1	40.0	95.16
6211-015-036	8134 EVERGREEN AVE	1	36.0	85.64
6211-015-037	8130 EVERGREEN AVE	1	40.0	95.16
6211-015-038	8124 EVERGREEN AVE	1	44.0	104.67
6211-015-039	8120 EVERGREEN AVE	1	40.0	95.16
6211-015-040	8118 EVERGREEN AVE	1	40.0	95.16
6211-015-041	8114 EVERGREEN AVE	1	40.0	95.16
6211-015-044	3006 SANTA ANA ST	1	50.0	118.95
6211-015-045	3012 SANTA ANA ST	1	50.0	118.95
6211-015-046	3002 SANTA ANA ST	1	50.0	118.95
6211-016-001	3016 LIBERTY BLVD	1	40.0	95.16
6211-016-002	3020 LIBERTY BLVD	1	55.0	130.84
6211-016-003	3026 LIBERTY BLVD UNIT A	1	55.0	130.84
6211-016-004	8413 CYPRESS AVE	1	40.0	95.16
6211-016-005	8417 CYPRESS AVE	1	40.0	95.16
6211-016-006	8421 CYPRESS AVE	1	40.0	95.16
6211-016-007	8425 CYPRESS AVE	1	40.0	95.16
6211-016-008	8429 CYPRESS AVE	1	40.0	95.16
6211-016-009	8433 CYPRESS AVE	1	40.0	95.16
6211-016-010	8437 CYPRESS AVE	1	40.0	95.16
6211-016-011	8441 CYPRESS AVE	1	40.0	95.16
6211-016-012	8445 CYPRESS AVE	1	40.0	95.16

APN	Situs Address	Zone	Front Feet	Charge
6211-016-013	8449 CYPRESS AVE UNIT C	1	40.0	95.16
6211-016-014	8453 CYPRESS AVE	1	40.0	95.16
6211-016-015	8457 CYPRESS AVE	1	40.0	95.16
6211-016-016	8461 CYPRESS AVE	1	40.0	95.16
6211-016-017	8465 CYPRESS AVE	1	40.0	95.16
6211-016-018	8469 CYPRESS AVE	1	40.0	95.16
6211-016-020	8473 CYPRESS AVE	1	39.0	92.78
6211-016-021	8477 CYPRESS AVE	1	39.0	92.78
6211-016-022	8481 CYPRESS AVE	1	44.0	104.67
6211-016-023	3017 INDEPENDENCE AVE	1	40.0	95.16
6211-016-024	3011 INDEPENDENCE AVE	1	40.0	95.16
6211-016-025	8482 EVERGREEN AVE	1	50.0	118.95
6211-016-026	8476 EVERGREEN AVE	1	38.0	90.40
6211-016-027	8472 EVERGREEN AVE	1	36.0	85.64
6211-016-028	8468 EVERGREEN AVE	1	40.0	95.16
6211-016-029	8464 EVERGREEN AVE	1	40.0	95.16
6211-016-030	8460 EVERGREEN AVE	1	40.0	95.16
6211-016-031	8458 EVERGREEN AVE	1	40.0	95.16
6211-016-032	8452 EVERGREEN AVE	1	40.0	95.16
6211-016-033	8448 EVERGREEN AVE	1	40.0	95.16
6211-016-034	8444 EVERGREEN AVE	1	40.0	95.16
6211-016-035	8440 EVERGREEN AVE	1	40.0	95.16
6211-016-036	8436 EVERGREEN AVE	1	40.0	95.16
6211-016-037	8430 EVERGREEN AVE	1	60.0	142.73
6211-016-038	8426 EVERGREEN AVE	1	60.0	142.73
6211-016-039	8420 EVERGREEN AVE	1	40.0	95.16
6211-016-040	8416 EVERGREEN AVE	1	40.0	95.16
6211-016-041	8412 EVERGREEN AVE	1	40.0	95.16
6211-016-042	3002 LIBERTY BLVD	1	60.0	142.73
6211-016-043	3006 LIBERTY BLVD	1	45.0	107.05
6211-016-044	3012 LIBERTY BLVD	1	45.0	107.05
6211-017-002	2968 LIBERTY BLVD	1	47.0	111.81
6211-017-003	2974 LIBERTY BLVD	1	65.0	154.63
6211-017-005	8415 EVERGREEN AVE	1	38.0	90.40
6211-017-006	8417 EVERGREEN AVE	1	38.0	90.40
6211-017-007	8421 EVERGREEN AVE	1	44.0	104.67
6211-017-008	8427 EVERGREEN AVE	1	46.0	109.43
6211-017-009	8431 EVERGREEN AVE	1	40.0	95.16
6211-017-010	8435 EVERGREEN AVE	1	38.0	90.40
6211-017-011	8439 EVERGREEN AVE	1	38.0	90.40
6211-017-012	8443 EVERGREEN AVE	1	38.0	90.40
6211-017-013	8445 EVERGREEN AVE	1	40.0	95.16
6211-017-014	8451 EVERGREEN AVE	1	60.0	142.73
6211-017-015	8457 EVERGREEN AVE	1	60.0	142.73
6211-017-016	8461 EVERGREEN AVE	1	40.0	95.16
6211-017-017	8465 EVERGREEN AVE	1	40.0	95.16
6211-017-018	8469 EVERGREEN AVE	1	40.0	95.16
6211-017-019	2977 INDEPENDENCE AVE	1	60.0	142.73
6211-017-020	2971 INDEPENDENCE AVE	1	50.0	118.95
6211-017-021	2967 INDEPENDENCE AVE	1	40.0	95.16
6211-017-022	2963 INDEPENDENCE AVE	1	40.0	95.16
6211-017-023	2953 INDEPENDENCE AVE	1	46.0	109.43
6211-017-024	8476 CHESTNUT AVE	1	40.0	95.16
6211-017-025	8472 CHESTNUT AVE	1	40.0	95.16
6211-017-026	8468 CHESTNUT AVE	1	40.0	95.16
6211-017-027	8464 CHESTNUT AVE	1	40.0	95.16
6211-017-028	8460 CHESTNUT AVE	1	40.0	95.16
6211-017-029	8454 CHESTNUT AVE	1	80.0	190.31
6211-017-030	8450 CHESTNUT AVE	1	40.0	95.16

APN	Situs Address	Zone	Front Feet	Charge
6211-017-031	8442 CHESTNUT AVE	1	60.0	142.73
6211-017-032	8438 CHESTNUT AVE	1	60.0	142.73
6211-017-033	8432 CHESTNUT AVE	1	50.0	118.95
6211-017-034	8428 CHESTNUT AVE	1	50.0	118.95
6211-017-035	8422 CHESTNUT AVE	1	60.0	142.73
6211-017-036	8418 CHESTNUT AVE	1	40.0	95.16
6211-017-037	8414 CHESTNUT AVE	1	40.0	95.16
6211-017-038	2950 LIBERTY BLVD	1	60.0	142.73
6211-017-039	2954 LIBERTY BLVD	1	45.0	107.05
6211-017-040	2960 LIBERTY BLVD	1	45.0	107.05
6211-017-041	2964 LIBERTY BLVD	1	38.0	90.40
6211-018-001	2966 SANTA ANA ST	1	50.0	118.95
6211-018-002	2972 SANTA ANA ST	1	50.0	118.95
6211-018-003	2976 SANTA ANA ST	1	50.0	118.95
6211-018-004	8113 EVERGREEN AVE	1	40.0	95.16
6211-018-005	8117 EVERGREEN AVE	1	40.0	95.16
6211-018-006	8123 EVERGREEN AVE	1	40.0	95.16
6211-018-007	8127 EVERGREEN AVE	1	40.0	95.16
6211-018-008	8131 EVERGREEN AVE	1	40.0	95.16
6211-018-009	8135 EVERGREEN AVE	1	40.0	95.16
6211-018-010	8139 EVERGREEN AVE	1	40.0	95.16
6211-018-011	8143 EVERGREEN AVE	1	40.0	95.16
6211-018-012	8147 EVERGREEN AVE	1	40.0	95.16
6211-018-013	8151 EVERGREEN AVE	1	60.0	142.73
6211-018-014	8159 EVERGREEN AVE	1	60.0	142.73
6211-018-015	8161 EVERGREEN AVE	1	40.0	95.16
6211-018-016	8165 EVERGREEN AVE	1	40.0	95.16
6211-018-017	8169 EVERGREEN AVE	1	40.0	95.16
6211-018-018	8173 EVERGREEN AVE	1	40.0	95.16
6211-018-019	8177 EVERGREEN AVE	1	40.0	95.16
6211-018-020	8181 EVERGREEN AVE	1	40.0	95.16
6211-018-021	2977 LIBERTY BLVD	1	60.0	142.73
6211-018-022	2973 LIBERTY BLVD	1	40.0	95.16
6211-018-023	2967 LIBERTY BLVD	1	50.0	118.95
6211-018-024	2953 LIBERTY BLVD	1	120.0	285.47
6211-018-025	8180 CHESTNUT AVE	1	40.0	95.16
6211-018-026	8178 CHESTNUT AVE	1	40.0	95.16
6211-018-027	8172 CHESTNUT AVE	1	40.0	95.16
6211-018-028	8164 CHESTNUT AVE	1	80.0	190.31
6211-018-029	8160 CHESTNUT AVE	1	40.0	95.16
6211-018-030	8154 CHESTNUT AVE	1	55.0	130.84
6211-018-031	8150 CHESTNUT AVE	1	65.0	154.63
6211-018-032	8138 CHESTNUT AVE	1	78.0	185.55
6211-018-033	8136 CHESTNUT AVE	1	42.0	99.91
6211-018-034	8132 CHESTNUT AVE	1	60.0	142.73
6211-018-035	8122 CHESTNUT AVE	1	60.0	142.73
6211-018-036	8118 CHESTNUT AVE	1	80.0	190.31
6211-018-037	8114 CHESTNUT AVE	1	40.0	95.16
6211-018-038	2952 SANTA ANA ST	1	55.0	130.84
6211-018-039	2956 SANTA ANA ST	1	45.0	107.05
6211-018-040	2962 SANTA ANA ST	1	50.0	118.95
6211-019-001	2916 SANTA ANA ST	1	50.0	118.95
6211-019-002	2920 SANTA ANA ST	1	50.0	118.95
6211-019-003	2926 SANTA ANA ST	1	50.0	118.95
6211-019-004	8113 CHESTNUT AVE	1	40.0	95.16
6211-019-005	8119 CHESTNUT AVE	1	40.0	95.16
6211-019-006	8123 CHESTNUT AVE	1	40.0	95.16
6211-019-007	8127 CHESTNUT AVE	1	78.0	185.55
6211-019-008	8135 CHESTNUT AVE	1	42.0	99.91

APN	Situs Address	Zone	Front Feet	Charge
6211-019-009	8137 CHESTNUT AVE	1	40.0	95.16
6211-019-010	8141 CHESTNUT AVE	1	80.0	190.31
6211-019-011	8149 CHESTNUT AVE	1	60.0	142.73
6211-019-012	8157 CHESTNUT AVE	1	60.0	142.73
6211-019-013	8161 CHESTNUT AVE	1	40.0	95.16
6211-019-014	8165 CHESTNUT AVE	1	40.0	95.16
6211-019-015	8169 CHESTNUT AVE	1	40.0	95.16
6211-019-016	8173 CHESTNUT AVE	1	40.0	95.16
6211-019-017	8177 CHESTNUT AVE	1	40.0	95.16
6211-019-018	8181 CHESTNUT AVE	1	40.0	95.16
6211-019-019	2923 LIBERTY BLVD	1	100.0	237.89
6211-019-020	2917 LIBERTY BLVD	1	50.0	118.95
6211-019-021	2913 LIBERTY BLVD	1	50.0	118.95
6211-019-022	2907 LIBERTY BLVD	1	50.0	118.95
6211-019-023	2903 LIBERTY BLVD	1	50.0	118.95
6211-019-024	8180 MOUNTAIN VIEW AVE	1	40.0	95.16
6211-019-025	8176 MOUNTAIN VIEW AVE	1	40.0	95.16
6211-019-026	8172 MOUNTAIN VIEW AVE	1	40.0	95.16
6211-019-027	8164 MOUNTAIN VIEW AVE	1	80.0	190.31
6211-019-028	8160 MOUNTAIN VIEW AVE	1	40.0	95.16
6211-019-029	8148 MOUNTAIN VIEW AVE	1	120.0	285.47
6211-019-030	8146 MOUNTAIN VIEW AVE	1	40.0	95.16
6211-019-031	8142 MOUNTAIN VIEW AVE	1	40.0	95.16
6211-019-032	8138 MOUNTAIN VIEW AVE	1	40.0	95.16
6211-019-033	8134 MOUNTAIN VIEW AVE	1	40.0	95.16
6211-019-034	8130 MOUNTAIN VIEW AVE	1	38.0	90.40
6211-019-035	8126 MOUNTAIN VIEW AVE	1	42.0	99.91
6211-019-036	8120 MOUNTAIN VIEW AVE	1	60.0	142.73
6211-019-037	8112 MOUNTAIN VIEW AVE	1	60.0	142.73
6211-019-038	2900 SANTA ANA ST	1	50.0	118.95
6211-019-039	2906 SANTA ANA ST	1	50.0	118.95
6211-019-040	2912 SANTA ANA ST	1	50.0	118.95
6211-020-001	2916 LIBERTY BLVD	1	50.0	118.95
6211-020-002	2922 LIBERTY BLVD	1	100.0	237.89
6211-020-003	8413 CHESTNUT AVE	1	40.0	95.16
6211-020-004	8417 CHESTNUT AVE	1	40.0	95.16
6211-020-005	8421 CHESTNUT AVE	1	40.0	95.16
6211-020-006	8425 CHESTNUT AVE	1	80.0	190.31
6211-020-008	8437 CHESTNUT AVE	1	50.0	118.95
6211-020-009	8445 CHESTNUT AVE	1	60.0	142.73
6211-020-010	8449 CHESTNUT AVE	1	40.0	95.16
6211-020-011	8453 CHESTNUT AVE	1	40.0	95.16
6211-020-012	8457 CHESTNUT AVE	1	40.0	95.16
6211-020-013	8461 CHESTNUT AVE	1	40.0	95.16
6211-020-014	8465 CHESTNUT AVE	1	40.0	95.16
6211-020-015	8469 CHESTNUT AVE	1	40.0	95.16
6211-020-016	8473 CHESTNUT AVE	1	61.0	145.11
6211-020-017	8481 CHESTNUT AVE APT 000A	1	65.0	154.63
6211-020-018	2913 INDEPENDENCE AVE	1	40.0	95.16
6211-020-019	8480 MOUNTAIN VIEW AVE	1	48.0	114.19
6211-020-020	8476 MOUNTAIN VIEW AVE	1	40.0	95.16
6211-020-021	8472 MOUNTAIN VIEW AVE	1	40.0	95.16
6211-020-022	8468 MOUNTAIN VIEW AVE	1	40.0	95.16
6211-020-023	8464 MOUNTAIN VIEW AVE UNIT B	1	40.0	95.16
6211-020-024	8460 MOUNTAIN VIEW AVE	1	40.0	95.16
6211-020-025	8456 MOUNTAIN VIEW AVE	1	40.0	95.16
6211-020-026	8454 MOUNTAIN VIEW AVE	1	40.0	95.16
6211-020-027	8448 MOUNTAIN VIEW AVE	1	40.0	95.16
6211-020-028	8446 MOUNTAIN VIEW AVE	1	43.0	102.29

APN	Situs Address	Zone	Front Feet	Charge
6211-020-029	8438 MOUNTAIN VIEW AVE	1	60.0	142.73
6211-020-030	NO SITUS AVAILABLE	1	17.0	40.44
6211-020-031	8432 MOUNTAIN VIEW AVE	1	41.0	97.53
6211-020-032	8428 MOUNTAIN VIEW AVE	1	40.0	95.16
6211-020-033	8424 MOUNTAIN VIEW AVE	1	39.0	92.78
6211-020-034	8420 MOUNTAIN VIEW AVE	1	40.0	95.16
6211-020-035	8416 MOUNTAIN VIEW AVE	1	40.0	95.16
6211-020-036	8414 MOUNTAIN VIEW AVE	1	40.0	95.16
6211-020-037	2902 LIBERTY BLVD	1	50.0	118.95
6211-020-038	2906 LIBERTY BLVD	1	50.0	118.95
6211-020-039	2910 LIBERTY BLVD	1	50.0	118.95
6211-020-040	8433 CHESTNUT AVE	1	50.0	118.95
6211-021-001	2816 LIBERTY BLVD	1	45.0	107.05
6211-021-002	2820 LIBERTY BLVD	1	40.0	95.16
6211-021-003	2826 LIBERTY BLVD	1	65.0	154.63
6211-021-004	8415 MOUNTAIN VIEW AVE	1	40.0	95.16
6211-021-005	8419 MOUNTAIN VIEW AVE	1	40.0	95.16
6211-021-006	8421 MOUNTAIN VIEW AVE	1	40.0	95.16
6211-021-007	8425 MOUNTAIN VIEW AVE	1	40.0	95.16
6211-021-008	8429 MOUNTAIN VIEW AVE	1	40.0	95.16
6211-021-009	8433 MOUNTAIN VIEW AVE	1	40.0	95.16
6211-021-010	8439 MOUNTAIN VIEW AVE	1	60.0	142.73
6211-021-011	8443 MOUNTAIN VIEW AVE	1	40.0	95.16
6211-021-014	8453 MOUNTAIN VIEW AVE	1	40.0	95.16
6211-021-015	8457 MOUNTAIN VIEW AVE	1	40.0	95.16
6211-021-016	8461 MOUNTAIN VIEW AVE	1	40.0	95.16
6211-021-017	8465 MOUNTAIN VIEW AVE	1	40.0	95.16
6211-021-018	8469 MOUNTAIN VIEW AVE	1	40.0	95.16
6211-021-019	8475 MOUNTAIN VIEW AVE	1	40.0	95.16
6211-021-020	2825 INDEPENDENCE AVE	1	60.0	142.73
6211-021-021	2821 INDEPENDENCE AVE	1	50.0	118.95
6211-021-022	2817 INDEPENDENCE AVE	1	40.0	95.16
6211-021-023	2813 INDEPENDENCE AVE	1	40.0	95.16
6211-021-024	8480 BEECHWOOD AVE	1	50.0	118.95
6211-021-025	8476 BEECHWOOD AVE	1	40.0	95.16
6211-021-026	8474 BEECHWOOD AVE	1	40.0	95.16
6211-021-027	8470 BEECHWOOD AVE APT 000A	1	40.0	95.16
6211-021-028	8464 BEECHWOOD AVE	1	40.0	95.16
6211-021-029	8460 BEECHWOOD AVE	1	40.0	95.16
6211-021-030	8456 BEECHWOOD AVE	1	40.0	95.16
6211-021-032	8444 BEECHWOOD AVE	1	40.0	95.16
6211-021-033	8440 BEECHWOOD AVE	1	40.0	95.16
6211-021-034	8436 BEECHWOOD AVE	1	40.0	95.16
6211-021-035	8432 BEECHWOOD AVE	1	40.0	95.16
6211-021-036	8428 BEECHWOOD AVE	1	40.0	95.16
6211-021-037	8424 BEECHWOOD AVE	1	40.0	95.16
6211-021-038	8420 BEECHWOOD AVE	1	40.0	95.16
6211-021-039	8416 BEECHWOOD AVE	1	40.0	95.16
6211-021-040	8414 BEECHWOOD AVE	1	40.0	95.16
6211-021-041	2802 LIBERTY BLVD	1	50.0	118.95
6211-021-042	2806 LIBERTY BLVD	1	50.0	118.95
6211-021-043	2810 LIBERTY BLVD	1	50.0	118.95
6211-021-044	8449 MOUNTAIN VIEW AVE	1	60.0	142.73
6211-021-045	8448 BEECHWOOD AVE	1	80.0	190.31
6211-022-001	2816 SANTA ANA ST	1	50.0	118.95
6211-022-002	2822 SANTA ANA ST	1	40.0	95.16
6211-022-003	2826 SANTA ANA ST	1	60.0	142.73
6211-022-004	8109 MOUNTAIN VIEW AVE	1	40.0	95.16
6211-022-005	8115 MOUNTAIN VIEW AVE	1	40.0	95.16

APN	Situs Address	Zone	Front Feet	Charge
6211-022-006	8117 MOUNTAIN VIEW AVE	1	40.0	95.16
6211-022-007	8121 MOUNTAIN VIEW AVE	1	40.0	95.16
6211-022-008	8125 MOUNTAIN VIEW AVE	1	40.0	95.16
6211-022-009	8129 MOUNTAIN VIEW AVE	1	40.0	95.16
6211-022-010	8133 MOUNTAIN VIEW AVE	1	40.0	95.16
6211-022-011	8137 MOUNTAIN VIEW AVE	1	40.0	95.16
6211-022-012	8141 MOUNTAIN VIEW AVE	1	40.0	95.16
6211-022-013	8145 MOUNTAIN VIEW AVE	1	40.0	95.16
6211-022-014	8147 MOUNTAIN VIEW AVE	1	40.0	95.16
6211-022-015	8153 MOUNTAIN VIEW AVE	1	40.0	95.16
6211-022-016	8157 MOUNTAIN VIEW AVE	1	40.0	95.16
6211-022-017	8163 MOUNTAIN VIEW AVE	1	120.0	285.47
6211-022-018	8175 MOUNTAIN VIEW AVE	1	40.0	95.16
6211-022-019	8179 MOUNTAIN VIEW AVE	1	40.0	95.16
6211-022-020	8181 MOUNTAIN VIEW AVE	1	40.0	95.16
6211-022-021	2827 LIBERTY BLVD	1	75.0	178.42
6211-022-022	2819 LIBERTY BLVD NO A	1	75.0	178.42
6211-022-023	2813 LIBERTY BLVD	1	45.0	107.05
6211-022-024	2809 LIBERTY BLVD	1	45.0	107.05
6211-022-026	8182 BEECHWOOD AVE	1	40.0	95.16
6211-022-027	8172 BEECHWOOD AVE	1	80.0	190.31
6211-022-028	8168 BEECHWOOD AVE	1	40.0	95.16
6211-022-029	8164 BEECHWOOD AVE	1	40.0	95.16
6211-022-030	8160 BEECHWOOD AVE	1	40.0	95.16
6211-022-031	8156 BEECHWOOD AVE	1	40.0	95.16
6211-022-032	8148 BEECHWOOD AVE	1	80.0	190.31
6211-022-033	8144 BEECHWOOD AVE	1	40.0	95.16
6211-022-034	8140 BEECHWOOD AVE	1	40.0	95.16
6211-022-035	8138 BEECHWOOD AVE	1	40.0	95.16
6211-022-036	8132 BEECHWOOD AVE	1	40.0	95.16
6211-022-037	8128 BEECHWOOD AVE	1	40.0	95.16
6211-022-038	8124 BEECHWOOD AVE	1	40.0	95.16
6211-022-041	8116 BEECHWOOD AVE	1	40.0	95.16
6211-022-042	8112 BEECHWOOD AVE	1	40.0	95.16
6211-022-044	2810 SANTA ANA ST	1	50.0	118.95
6211-022-045	2806 SANTA ANA ST	1	50.0	118.95
6211-022-046	2804 SANTA ANA ST	1	50.0	118.95
6211-022-047	8120 BEECHWOOD AVE	1	40.0	95.16
6211-022-048	8190 BEECHWOOD AVE	1	60.0	142.73
6211-022-049	2803 LIBERTY BLVD	1	60.0	142.73
6211-023-001	2768 SANTA ANA ST	1	50.0	118.95
6211-023-002	2772 SANTA ANA ST	1	100.0	237.89
6211-023-003	8115 BEECHWOOD AVE	1	60.0	142.73
6211-023-004	8119 BEECHWOOD AVE	1	60.0	142.73
6211-023-005	8127 BEECHWOOD AVE	1	60.0	142.73
6211-023-006	8133 BEECHWOOD AVE	1	60.0	142.73
6211-023-007	8137 BEECHWOOD AVE	1	40.0	95.16
6211-023-008	8141 BEECHWOOD AVE	1	80.0	190.31
6211-023-009	8151 BEECHWOOD AVE	1	60.0	142.73
6211-023-010	8155 BEECHWOOD AVE	1	60.0	142.73
6211-023-011	8161 BEECHWOOD AVE	1	40.0	95.16
6211-023-012	8165 BEECHWOOD AVE	1	40.0	95.16
6211-023-013	8169 BEECHWOOD AVE	1	40.0	95.16
6211-023-014	8173 BEECHWOOD AVE	1	40.0	95.16
6211-023-015	8177 BEECHWOOD AVE	1	40.0	95.16
6211-023-016	8181 BEECHWOOD AVE	1	40.0	95.16
6211-023-019	2753 LIBERTY BLVD	1	100.0	237.89
6211-023-020	8178 COMMERCIAL PL	1	80.0	190.31
6211-023-021	8172 COMMERCIAL PL	1	40.0	95.16

APN	Situs Address	Zone	Front Feet	Charge
6211-023-022	8168 COMMERCIAL PL	1	60.0	142.73
6211-023-023	8162 COMMERCIAL PL APT A	1	60.0	142.73
6211-023-024	8154 COMMERCIAL PL	1	60.0	142.73
6211-023-025	8150 COMMERCIAL PL	1	60.0	142.73
6211-023-026	8144 COMMERCIAL PL	1	50.0	118.95
6211-023-027	8136 COMMERCIAL PL	1	70.0	166.52
6211-023-028	8124 COMMERCIAL PL	1	120.0	285.47
6211-023-029	8116 COMMERCIAL PL	1	87.0	206.96
6211-023-030	8112 COMMERCIAL PL	1	33.0	78.50
6211-023-032	2771 LIBERTY BLVD	1	120.0	285.47
6211-023-033	2758 SANTA ANA ST	1	90.0	214.10
6211-023-034	8110 COMMERCIAL PL	1	60.0	142.73
6211-024-006	8125 COMMERCIAL PL	1	60.0	142.73
6211-024-009	8137 COMMERCIAL PL	1	61.0	145.11
6211-024-010	8145 COMMERCIAL PL	1	59.0	140.36
6211-024-011	8149 COMMERCIAL PL	1	80.0	190.31
6211-024-012	8157 COMMERCIAL PL	1	40.0	95.16
6211-024-013	8163 COMMERCIAL PL	1	60.0	142.73
6211-024-014	8169 COMMERCIAL PL	1	60.0	142.73
6211-024-015	8177 COMMERCIAL PL	1	60.0	142.73
6211-024-016	8181 COMMERCIAL PL	1	60.0	142.73
6211-024-017	2727 LIBERTY BLVD	1	60.0	142.73
6211-024-018	2723 LIBERTY BLVD NO A	1	45.0	107.05
6211-024-019	2717 LIBERTY BLVD	1	45.0	107.05
6211-024-020	2711 LIBERTY BLVD	1	50.0	118.95
6211-024-022	8180 SEVILLE AVE	1	40.0	95.16
6211-024-023	8176 SEVILLE AVE	1	40.0	95.16
6211-024-024	8172 SEVILLE AVE	1	40.0	95.16
6211-024-025	8168 SEVILLE AVE	1	40.0	95.16
6211-024-026	8160 SEVILLE AVE	1	80.0	190.31
6211-024-029	8148 SEVILLE AVE	1	40.0	95.16
6211-024-032	8136 SEVILLE AVE	1	40.0	95.16
6211-024-033	8128 SEVILLE AVE	1	78.0	185.55
6211-024-038	8131 COMMERCIAL PL	1	60.0	142.73
6211-024-040	8152 SEVILLE AVE	1	80.0	190.31
6211-024-041	8142 SEVILLE AVE	1	40.0	95.16
6211-024-042	8146 SEVILLE AVE	1	40.0	95.16
6211-024-043	2707 LIBERTY BLVD	1	50.0	118.95
6211-024-044	2703 LIBERTY BLVD	1	40.0	95.16
6211-024-045	2701 MADRID CT	1	50.84	120.94
6211-024-046	2703 MADRID CT	1	35.03	83.33
6211-024-047	2705 MADRID CT	1	32.52	77.36
6211-024-048	2707 MADRID CT	1	31.0	73.75
6211-024-049	2709 MADRID CT	1	32.0	76.12
6211-024-050	2711 MADRID CT	1	31.0	73.75
6211-024-051	2713 MADRID CT	1	32.0	76.12
6211-024-052	2715 MADRID CT	1	31.0	73.75
6211-024-053	2717 MADRID CT	1	39.56	94.11
6211-024-054	2718 MADRID CT	1	39.56	94.11
6211-024-055	2716 MADRID CT	1	31.0	73.75
6211-024-056	2714 MADRID CT	1	32.0	76.12
6211-024-057	2712 MADRID CT	1	31.0	73.75
6211-024-058	2710 MADRID CT	1	32.0	76.12
6211-024-059	2708 MADRID CT	1	31.0	73.75
6211-024-060	2706 MADRID CT	1	32.52	77.36
6211-024-061	2704 MADRID CT	1	35.04	83.36
6211-024-062	2702 MADRID CT	1	50.84	120.94
6211-024-063	8124 SEVILLE AVE	1	42.0	99.91
6211-025-005	2704 LIBERTY BLVD	1	95.0	226.00

APN	Situs Address	Zone	Front Feet	Charge
6211-025-006	8426 SEVILLE AVE	1	50.0	118.95
6211-025-007	8432 SEVILLE AVE	1	50.0	118.95
6211-025-008	8438 SEVILLE AVE	1	100.0	237.89
6211-025-009	2623 POPLAR PL	1	45.0	107.05
6211-026-001	8465 BEECHWOOD AVE	1	38.0	90.40
6211-026-002	8461 BEECHWOOD AVE	1	38.0	90.40
6211-026-003	8457 BEECHWOOD AVE	1	38.0	90.40
6211-026-004	8453 BEECHWOOD AVE	1	38.0	90.40
6211-026-005	2670 POPLAR PL	1	50.0	118.95
6211-026-006	2664 POPLAR PL	1	45.0	107.05
6211-026-007	2660 POPLAR PL NO B	1	45.0	107.05
6211-026-008	2656 POPLAR PL	1	50.0	118.95
6211-026-009	2650 POPLAR PL	1	45.0	107.05
6211-026-010	2646 POPLAR PL	1	45.0	107.05
6211-026-011	2644 POPLAR PL	1	40.0	95.16
6211-026-013	2636 POPLAR PL	1	50.0	118.95
6211-026-014	2632 POPLAR PL	1	40.0	95.16
6211-026-015	2626 POPLAR PL	1	75.0	178.42
6211-026-016	8500 LONG BEACH BLVD	1	60.0	142.73
6211-026-017	8500 LONG BEACH BLVD	1	60.0	142.73
6211-026-023	2717 INDEPENDENCE AVE	1	45.0	107.05
6211-026-024	2721 INDEPENDENCE AVE	1	90.0	214.10
6211-026-025	2729 INDEPENDENCE AVE	1	45.0	107.05
6211-026-026	2735 INDEPENDENCE AVE	1	45.0	107.05
6211-026-027	8483 BEECHWOOD AVE	1	50.0	118.95
6211-026-028	8479 BEECHWOOD AVE	1	50.0	118.95
6211-026-029	8473 BEECHWOOD AVE	1	50.0	118.95
6211-026-030	8469 BEECHWOOD AVE	1	50.0	118.95
6211-026-032	8530 LONG BEACH BLVD	1	91.04	216.58
6211-026-033	8536 LONG BEACH BLVD	1	45.0	107.05
6212-021-015	3173 SANTA ANA ST	1	50.0	118.95
6212-021-016	3167 SANTA ANA ST	1	50.0	118.95
6212-021-017	3163 SANTA ANA ST	1	50.0	118.95
6212-021-018	3157 SANTA ANA ST	1	50.0	118.95
6212-021-019	3153 SANTA ANA ST	1	50.0	118.95
6212-021-020	3137 SANTA ANA ST	1	40.0	95.16
6212-021-021	3133 SANTA ANA ST	1	50.0	118.95
6212-021-022	3129 SANTA ANA ST	1	40.0	95.16
6212-021-023	3123 SANTA ANA ST	1	50.0	118.95
6212-021-024	3115 SANTA ANA ST	1	50.0	118.95
6212-021-025	3113 SANTA ANA ST	1	46.0	109.43
6212-021-026	3107 SANTA ANA ST	1	54.0	128.46
6212-021-027	3103 SANTA ANA ST	1	54.0	128.46
6212-021-028	3083 SANTA ANA ST	1	46.0	109.43
6212-021-029	3077 SANTA ANA ST	1	50.0	118.95
6212-021-030	3071 SANTA ANA ST	1	50.0	118.95
6212-022-029	3069 SANTA ANA ST	1	50.0	118.95
6212-022-030	3063 SANTA ANA ST	1	40.0	95.16
6212-022-031	3059 SANTA ANA ST	1	50.0	118.95
6212-022-032	3055 SANTA ANA ST	1	50.0	118.95
6212-022-033	3031 SANTA ANA ST	1	46.0	109.43
6212-022-034	3029 SANTA ANA ST	1	40.0	95.16
6212-022-035	3025 SANTA ANA ST	1	40.0	95.16
6212-022-036	3021 SANTA ANA ST	1	40.0	95.16
6212-022-037	3017 SANTA ANA ST	1	40.0	95.16
6212-022-038	3013 SANTA ANA ST	1	40.0	95.16
6212-022-039	3009 SANTA ANA ST	1	44.0	104.67
6212-022-040	3005 SANTA ANA ST	1	44.0	104.67
6212-022-041	3001 SANTA ANA ST	1	40.0	95.16

APN	Situs Address	Zone	Front Feet	Charge
6212-022-042	2981 SANTA ANA ST	1	40.0	95.16
6212-022-043	2977 SANTA ANA ST	1	40.0	95.16
6212-022-044	2973 SANTA ANA ST	1	40.0	95.16
6212-022-045	2969 SANTA ANA ST	1	40.0	95.16
6212-022-046	2965 SANTA ANA ST	1	42.0	99.91
6212-022-047	2961 SANTA ANA ST	1	40.0	95.16
6212-022-048	2957 SANTA ANA ST	1	40.0	95.16
6212-022-049	2953 SANTA ANA ST	1	40.0	95.16
6212-022-050	2935 SANTA ANA ST	1	40.0	95.16
6212-022-051	2931 SANTA ANA ST	1	40.0	95.16
6212-022-052	2927 SANTA ANA ST	1	40.0	95.16
6212-022-053	2923 SANTA ANA ST	1	40.0	95.16
6212-022-054	2919 SANTA ANA ST	1	40.0	95.16
6212-022-055	2915 SANTA ANA ST	1	40.0	95.16
6212-022-057	8010 MOUNTAIN VIEW AVE	1	63.0	149.87
6212-022-058	2905 SANTA ANA ST	1	57.0	135.60
6215-002-007	4445 ARDINE ST	1	255.0	606.62
6215-002-008	4525 ARDINE ST	1	224.0	532.87
6215-002-011	4500 ARDINE ST	1	651.0	1,548.66
6215-002-012	4489 ARDINE ST	1	122.0	290.23
6215-002-013	4452 ARDINE ST	1	540.0	1,284.61
6215-002-014	NO SITUS AVAILABLE	1	50.0	118.95
6215-002-017	4570 ARDINE ST	1	172.0	409.17
6215-002-018	4610 ARDINE ST	1	62.0	147.49
6215-002-021	4545 ARDINE ST	1	554.27	1,318.55
6215-002-022	4545 ARDINE ST	1	245.73	584.57
6215-003-003	4222 SANTA ANA ST	1	549.0	1,306.02
6215-003-004	4220 LIBERTY BLVD	1	217.38	517.13
6215-003-005	NO SITUS AVAILABLE	1	451.0	1,072.88
6215-003-015	NO SITUS AVAILABLE	1	1,033.17	2,457.81
6215-004-001	8100 OTIS ST	1	120.0	285.47
6215-004-002	8114 OTIS ST	1	40.0	95.16
6215-004-005	8130 OTIS ST	1	80.0	190.31
6215-004-006	8136 OTIS ST	1	40.0	95.16
6215-004-007	8142 OTIS ST	1	40.0	95.16
6215-004-008	8146 OTIS ST	1	40.0	95.16
6215-004-009	8150 OTIS ST	1	40.0	95.16
6215-004-010	8154 OTIS ST	1	40.0	95.16
6215-004-011	8158 OTIS ST	1	40.0	95.16
6215-004-012	8160 OTIS ST	1	60.0	142.73
6215-004-013	8168 OTIS ST	1	60.0	142.73
6215-004-014	8172 OTIS ST	1	40.0	95.16
6215-004-015	8176 OTIS ST	1	40.0	95.16
6215-004-016	8180 OTIS ST	1	40.0	95.16
6215-004-017	8184 OTIS ST	1	40.0	95.16
6215-004-018	8188 OTIS ST	1	40.0	95.16
6215-004-019	8194 OTIS ST	1	40.0	95.16
6215-004-020	8126 OTIS ST	1	120.0	285.47
6215-005-001	8400 OTIS ST	1	150.0	356.84
6215-005-002	8416 OTIS ST	1	40.0	95.16
6215-005-003	8420 OTIS ST	1	40.0	95.16
6215-005-004	8424 OTIS ST	1	40.0	95.16
6215-005-005	8430 OTIS ST	1	40.0	95.16
6215-005-006	8434 OTIS ST	1	80.0	190.31
6215-005-007	8442 OTIS ST	1	120.0	285.47
6215-005-013	8472 OTIS ST	1	140.0	333.05
6215-006-001	8477 OTIS ST	1	44.0	104.67
6215-006-002	8473 OTIS ST	1	40.0	95.16
6215-006-003	8469 OTIS ST	1	40.0	95.16

APN	Situs Address	Zone	Front Feet	Charge
6215-006-004	8467 OTIS ST	1	40.0	95.16
6215-006-005	4125 INDEPENDENCE AVE	1	45.0	107.05
6215-006-006	NO SITUS AVAILABLE	1	25.0	59.47
6215-006-007	4119 INDEPENDENCE AVE	1	45.0	107.05
6215-006-008	8459 OTIS ST	1	82.0	195.07
6215-006-009	8453 OTIS ST	1	82.0	195.07
6215-006-010	8445 OTIS ST	1	45.0	107.05
6215-006-011	8437 OTIS ST	1	65.0	154.63
6215-006-012	8433 OTIS ST	1	50.0	118.95
6215-006-013	8431 OTIS ST	1	40.0	95.16
6215-006-014	8427 OTIS ST	1	40.0	95.16
6215-006-015	8423 OTIS ST	1	40.0	95.16
6215-006-016	8417 OTIS ST	1	40.0	95.16
6215-006-017	8415 OTIS ST UNIT A	1	40.0	95.16
6215-006-018	8407 OTIS ST	1	75.0	178.42
6215-006-019	4132 LIBERTY BLVD	1	40.0	95.16
6215-006-020	4124 LIBERTY BLVD	1	42.0	99.91
6215-006-021	4120 LIBERTY BLVD	1	42.0	99.91
6215-006-022	4116 LIBERTY BLVD	1	42.0	99.91
6215-006-023	4112 LIBERTY BLVD	1	45.0	107.05
6215-006-024	4108 LIBERTY BLVD	1	45.0	107.05
6215-006-025	4102 LIBERTY BLVD	1	60.0	142.73
6215-006-026	8414 SAN VINCENTE AVE	1	60.0	142.73
6215-006-027	8422 SAN VINCENTE AVE	1	60.0	142.73
6215-006-028	8426 SAN VINCENTE AVE	1	40.0	95.16
6215-006-029	8430 SAN VINCENTE AVE	1	40.0	95.16
6215-006-030	8434 SAN VINCENTE AVE	1	40.0	95.16
6215-006-031	8436 SAN VINCENTE AVE	1	40.0	95.16
6215-006-032	8440 SAN VINCENTE AVE	1	40.0	95.16
6215-006-033	8444 SAN VINCENTE AVE	1	40.0	95.16
6215-006-034	8450 SAN VINCENTE AVE	1	40.0	95.16
6215-006-035	8454 SAN VINCENTE AVE	1	40.0	95.16
6215-006-036	8456 SAN VINCENTE AVE	1	40.0	95.16
6215-006-037	8460 SAN VINCENTE AVE	1	40.0	95.16
6215-006-038	8466 SAN VINCENTE AVE	1	38.0	90.40
6215-006-039	8470 SAN VINCENTE AVE	1	38.0	90.40
6215-006-040	4115 INDEPENDENCE AVE	1	35.0	83.26
6215-006-041	4111 INDEPENDENCE AVE	1	40.0	95.16
6215-006-042	4107 INDEPENDENCE AVE	1	40.0	95.16
6215-006-043	4103 INDEPENDENCE AVE	1	45.0	107.05
6215-007-001	4117 LIBERTY BLVD	1	40.0	95.16
6215-007-002	4121 LIBERTY BLVD	1	40.0	95.16
6215-007-003	4125 LIBERTY BLVD	1	45.0	107.05
6215-007-004	4131 LIBERTY BLVD	1	40.0	95.16
6215-007-005	4135 LIBERTY BLVD	1	40.0	95.16
6215-007-006	4139 LIBERTY BLVD	1	35.0	83.26
6215-007-007	8181 OTIS ST	1	40.0	95.16
6215-007-008	8177 OTIS ST	1	53.0	126.08
6215-007-009	8171 OTIS ST	1	52.0	123.70
6215-007-010	8165 OTIS ST APT 000F	1	55.0	130.84
6215-007-011	8161 OTIS ST	1	52.0	123.70
6215-007-012	8155 OTIS ST	1	50.0	118.95
6215-007-013	8151 OTIS ST	1	58.0	137.98
6215-007-014	8147 OTIS ST	1	40.0	95.16
6215-007-016	8135 OTIS ST	1	40.0	95.16
6215-007-017	8129 OTIS ST	1	50.0	118.95
6215-007-018	8123 OTIS ST	1	60.0	142.73
6215-007-019	8117 OTIS ST	1	50.0	118.95
6215-007-020	8113 OTIS ST	1	40.0	95.16

APN	Situs Address	Zone	Front Feet	Charge
6215-007-021	4136 SANTA ANA ST	1	115.0	273.57
6215-007-022	4124 SANTA ANA ST	1	40.0	95.16
6215-007-023	4120 SANTA ANA ST	1	45.0	107.05
6215-007-024	4116 SANTA ANA ST	1	40.0	95.16
6215-007-027	4102 SANTA ANA ST	1	65.0	154.63
6215-007-028	8112 SAN VINCENTE AVE	1	40.0	95.16
6215-007-029	8116 SAN VINCENTE AVE	1	40.0	95.16
6215-007-030	8120 SAN VINCENTE AVE	1	40.0	95.16
6215-007-031	8126 SAN VINCENTE AVE	1	40.0	95.16
6215-007-032	8128 SAN VINCENTE AVE	1	40.0	95.16
6215-007-033	8132 SAN VINCENTE AVE	1	40.0	95.16
6215-007-034	8136 SAN VINCENTE AVE	1	40.0	95.16
6215-007-035	8140 SAN VINCENTE AVE	1	40.0	95.16
6215-007-036	8144 SAN VINCENTE AVE	1	40.0	95.16
6215-007-037	8148 SAN VINCENTE AVE	1	40.0	95.16
6215-007-038	8154 SAN VINCENTE AVE	1	40.0	95.16
6215-007-039	8158 SAN VINCENTE AVE	1	40.0	95.16
6215-007-040	8162 SAN VINCENTE AVE	1	40.0	95.16
6215-007-041	8166 SAN VINCENTE AVE	1	40.0	95.16
6215-007-042	8170 SAN VINCENTE AVE	1	40.0	95.16
6215-007-043	8174 SAN VINCENTE AVE	1	40.0	95.16
6215-007-044	8176 SAN VINCENTE AVE	1	40.0	95.16
6215-007-045	8182 SAN VINCENTE AVE	1	40.0	95.16
6215-007-046	4111 LIBERTY BLVD	1	40.0	95.16
6215-007-047	4109 LIBERTY BLVD	1	40.0	95.16
6215-007-048	4101 LIBERTY BLVD	1	70.0	166.52
6215-007-049	8139 OTIS ST	1	80.0	190.31
6215-007-050	4108 SANTA ANA ST	1	85.0	202.21
6215-008-001	4067 LIBERTY BLVD	1	50.0	118.95
6215-008-002	4071 LIBERTY BLVD	1	50.0	118.95
6215-008-003	4077 LIBERTY BLVD	1	50.0	118.95
6215-008-004	8181 SAN VINCENTE AVE	1	60.0	142.73
6215-008-005	8175 SAN VINCENTE AVE	1	60.0	142.73
6215-008-006	8171 SAN VINCENTE AVE	1	40.0	95.16
6215-008-007	8167 SAN VINCENTE AVE	1	40.0	95.16
6215-008-008	8163 SAN VINCENTE AVE	1	40.0	95.16
6215-008-009	8159 SAN VINCENTE AVE	1	40.0	95.16
6215-008-010	8155 SAN VINCENTE AVE	1	40.0	95.16
6215-008-011	8151 SAN VINCENTE AVE	1	40.0	95.16
6215-008-012	8147 SAN VINCENTE AVE	1	40.0	95.16
6215-008-013	8141 SAN VINCENTE AVE	1	40.0	95.16
6215-008-016	8133 SAN VINCENTE AVE	1	50.0	118.95
6215-008-017	8127 SAN VINCENTE AVE	1	60.0	142.73
6215-008-018	8121 SAN VINCENTE AVE	1	40.0	95.16
6215-008-019	8117 SAN VINCENTE AVE	1	40.0	95.16
6215-008-020	8113 SAN VINCENTE AVE	1	40.0	95.16
6215-008-021	8109 SAN VINCENTE AVE	1	50.0	118.95
6215-008-022	4074 SANTA ANA ST	1	55.0	130.84
6215-008-023	4070 SANTA ANA ST	1	45.0	107.05
6215-008-024	4066 SANTA ANA ST	1	50.0	118.95
6215-008-025	4062 SANTA ANA ST	1	45.0	107.05
6215-008-026	4058 SANTA ANA ST	1	45.0	107.05
6215-008-027	8106 SAN MIGUEL AVE	1	60.0	142.73
6215-008-028	8114 SAN MIGUEL AVE	1	40.0	95.16
6215-008-029	8118 SAN MIGUEL AVE	1	40.0	95.16
6215-008-030	8122 SAN MIGUEL AVE	1	40.0	95.16
6215-008-031	8126 SAN MIGUEL AVE	1	40.0	95.16
6215-008-032	8128 SAN MIGUEL AVE	1	40.0	95.16
6215-008-033	8132 SAN MIGUEL AVE	1	40.0	95.16

APN	Situs Address	Zone	Front Feet	Charge
6215-008-034	8140 SAN MIGUEL AVE	1	80.0	190.31
6215-008-035	8144 SAN MIGUEL AVE	1	40.0	95.16
6215-008-036	8148 SAN MIGUEL AVE	1	40.0	95.16
6215-008-037	8152 SAN MIGUEL AVE	1	40.0	95.16
6215-008-038	8156 SAN MIGUEL AVE	1	40.0	95.16
6215-008-039	8160 SAN MIGUEL AVE	1	40.0	95.16
6215-008-040	8164 SAN MIGUEL AVE	1	40.0	95.16
6215-008-041	8170 SAN MIGUEL AVE	1	40.0	95.16
6215-008-042	8174 SAN MIGUEL AVE	1	60.0	142.73
6215-008-043	8182 SAN MIGUEL AVE	1	60.0	142.73
6215-008-044	4061 LIBERTY BLVD	1	45.0	107.05
6215-008-045	4057 LIBERTY BLVD	1	45.0	107.05
6215-008-046	8186 SAN MIGUEL AVE	1	42.0	99.91
6215-008-047	8190 SAN MIGUEL AVE	1	60.0	142.73
6215-008-048	8139 SAN VINCENTE AVE	1	50.0	118.95
6215-009-001	8475 SAN VINCENTE AVE	1	55.0	130.84
6215-009-002	4069 INDEPENDENCE AVE	1	40.0	95.16
6215-009-003	8471 SAN VINCENTE AVE	1	50.0	118.95
6215-009-004	8467 SAN VINCENTE AVE	1	53.0	126.08
6215-009-005	8461 SAN VINCENTE AVE	1	53.0	126.08
6215-009-006	8457 SAN VINCENTE AVE	1	40.0	95.16
6215-009-007	8453 SAN VINCENTE AVE	1	40.0	95.16
6215-009-008	8449 SAN VINCENTE AVE	1	40.0	95.16
6215-009-009	8445 SAN VINCENTE AVE	1	40.0	95.16
6215-009-010	8441 SAN VINCENTE AVE	1	40.0	95.16
6215-009-011	8437 SAN VINCENTE AVE	1	40.0	95.16
6215-009-012	8435 SAN VINCENTE AVE	1	40.0	95.16
6215-009-013	8431 SAN VINCENTE AVE UNIT A	1	40.0	95.16
6215-009-014	8425 SAN VINCENTE AVE	1	40.0	95.16
6215-009-015	8423 SAN VINCENTE AVE	1	40.0	95.16
6215-009-016	8419 SAN VINCENTE AVE	1	40.0	95.16
6215-009-017	8415 SAN VINCENTE AVE	1	40.0	95.16
6215-009-018	4076 LIBERTY BLVD	1	55.0	130.84
6215-009-019	4070 LIBERTY BLVD	1	45.0	107.05
6215-009-020	4066 LIBERTY BLVD	1	50.0	118.95
6215-009-021	4062 LIBERTY BLVD	1	40.0	95.16
6215-009-022	4058 LIBERTY BLVD	1	40.0	95.16
6215-009-023	4054 LIBERTY BLVD	1	70.0	166.52
6215-009-024	8414 SAN MIGUEL AVE	1	40.0	95.16
6215-009-025	8418 SAN MIGUEL AVE	1	40.0	95.16
6215-009-026	8422 SAN MIGUEL AVE	1	40.0	95.16
6215-009-027	8426 SAN MIGUEL AVE	1	40.0	95.16
6215-009-028	8430 SAN MIGUEL AVE	1	40.0	95.16
6215-009-029	8432 SAN MIGUEL AVE	1	40.0	95.16
6215-009-030	8438 SAN MIGUEL AVE	1	60.0	142.73
6215-009-031	8444 SAN MIGUEL AVE	1	60.0	142.73
6215-009-032	8448 SAN MIGUEL AVE	1	40.0	95.16
6215-009-033	8452 SAN MIGUEL AVE	1	40.0	95.16
6215-009-034	8458 SAN MIGUEL AVE	1	40.0	95.16
6215-009-035	8460 SAN MIGUEL AVE	1	36.0	85.64
6215-009-036	8464 SAN MIGUEL AVE	1	35.0	83.26
6215-009-037	8468 SAN MIGUEL AVE	1	36.0	85.64
6215-009-038	4065 INDEPENDENCE AVE	1	40.0	95.16
6215-009-039	4061 INDEPENDENCE AVE	1	40.0	95.16
6215-009-040	8472 SAN MIGUEL AVE	1	50.0	118.95
6215-009-041	8476 SAN MIGUEL AVE	1	56.0	133.22
6215-010-001	8477 SAN MIGUEL AVE	1	56.0	133.22
6215-010-002	4017 INDEPENDENCE AVE	1	45.0	107.05
6215-010-003	8473 SAN MIGUEL AVE	1	50.0	118.95

APN	Situs Address	Zone	Front Feet	Charge
6215-010-004	8469 SAN MIGUEL AVE	1	54.0	128.46
6215-010-005	8463 SAN MIGUEL AVE	1	52.0	123.70
6215-010-006	8459 SAN MIGUEL AVE	1	40.0	95.16
6215-010-007	8455 SAN MIGUEL AVE	1	40.0	95.16
6215-010-008	8451 SAN MIGUEL AVE	1	40.0	95.16
6215-010-009	8447 SAN MIGUEL AVE	1	40.0	95.16
6215-010-010	8443 SAN MIGUEL AVE	1	40.0	95.16
6215-010-011	8439 SAN MIGUEL AVE	1	40.0	95.16
6215-010-012	8435 SAN MIGUEL AVE	1	40.0	95.16
6215-010-013	8429 SAN MIGUEL AVE	1	40.0	95.16
6215-010-014	8425 SAN MIGUEL AVE	1	40.0	95.16
6215-010-015	8421 SAN MIGUEL AVE	1	40.0	95.16
6215-010-016	8417 SAN MIGUEL AVE	1	40.0	95.16
6215-010-017	8415 SAN MIGUEL AVE	1	40.0	95.16
6215-010-018	4024 LIBERTY BLVD	1	70.0	166.52
6215-010-019	4020 LIBERTY BLVD	1	40.0	95.16
6215-010-020	4016 LIBERTY BLVD	1	40.0	95.16
6215-010-021	4012 LIBERTY BLVD	1	40.0	95.16
6215-010-022	4008 LIBERTY BLVD	1	40.0	95.16
6215-010-023	4004 LIBERTY BLVD	1	70.0	166.52
6215-010-024	8408 SAN LUIS AVE	1	42.0	99.91
6215-010-025	8412 SAN LUIS AVE	1	40.0	95.16
6215-010-026	8416 SAN LUIS AVE	1	40.0	95.16
6215-010-027	8420 SAN LUIS AVE	1	40.0	95.16
6215-010-028	8426 SAN LUIS AVE	1	60.0	142.73
6215-010-029	8432 SAN LUIS AVE UNIT B	1	60.0	142.73
6215-010-030	8436 SAN LUIS AVE	1	40.0	95.16
6215-010-031	8442 SAN LUIS AVE	1	40.0	95.16
6215-010-032	8444 SAN LUIS AVE	1	40.0	95.16
6215-010-033	8448 SAN LUIS AVE	1	40.0	95.16
6215-010-034	8452 SAN LUIS AVE	1	40.0	95.16
6215-010-035	8456 SAN LUIS AVE	1	40.0	95.16
6215-010-036	8460 SAN LUIS AVE	1	53.0	126.08
6215-010-037	8466 SAN LUIS AVE	1	54.0	128.46
6215-010-038	4013 INDEPENDENCE AVE	1	40.0	95.16
6215-010-039	4009 INDEPENDENCE AVE	1	40.0	95.16
6215-010-041	8478 SAN LUIS AVE	1	57.0	135.60
6215-010-042	8472 SAN LUIS AVE	1	50.0	118.95
6215-011-001	4017 LIBERTY BLVD	1	45.0	107.05
6215-011-002	4021 LIBERTY BLVD	1	45.0	107.05
6215-011-003	4027 LIBERTY BLVD	1	60.0	142.73
6215-011-004	8181 SAN MIGUEL AVE	1	40.0	95.16
6215-011-005	8177 SAN MIGUEL AVE	1	40.0	95.16
6215-011-006	8173 SAN MIGUEL AVE	1	40.0	95.16
6215-011-007	8171 SAN MIGUEL AVE	1	40.0	95.16
6215-011-008	8167 SAN MIGUEL AVE	1	40.0	95.16
6215-011-009	8163 SAN MIGUEL AVE	1	40.0	95.16
6215-011-010	8159 SAN MIGUEL AVE	1	40.0	95.16
6215-011-011	8153 SAN MIGUEL AVE	1	40.0	95.16
6215-011-012	8149 SAN MIGUEL AVE	1	40.0	95.16
6215-011-013	8145 SAN MIGUEL AVE	1	40.0	95.16
6215-011-014	8141 SAN MIGUEL AVE	1	40.0	95.16
6215-011-015	8139 SAN MIGUEL AVE	1	40.0	95.16
6215-011-016	8133 SAN MIGUEL AVE	1	40.0	95.16
6215-011-017	8129 SAN MIGUEL AVE	1	40.0	95.16
6215-011-018	8125 SAN MIGUEL AVE	1	40.0	95.16
6215-011-019	8123 SAN MIGUEL AVE	1	40.0	95.16
6215-011-020	8119 SAN MIGUEL AVE	1	40.0	95.16
6215-011-021	8115 SAN MIGUEL AVE	1	40.0	95.16

APN	Situs Address	Zone	Front Feet	Charge
6215-011-022	4024 SANTA ANA ST	1	60.0	142.73
6215-011-023	4020 SANTA ANA ST	1	45.0	107.05
6215-011-024	4016 SANTA ANA ST	1	45.0	107.05
6215-011-025	4012 SANTA ANA ST	1	45.0	107.05
6215-011-026	4008 SANTA ANA ST	1	45.0	107.05
6215-011-027	4002 SANTA ANA ST	1	60.0	142.73
6215-011-028	8110 SAN LUIS AVE	1	40.0	95.16
6215-011-029	8114 SAN LUIS AVE	1	40.0	95.16
6215-011-030	8118 SAN LUIS AVE	1	40.0	95.16
6215-011-031	8122 SAN LUIS AVE	1	40.0	95.16
6215-011-032	8126 SAN LUIS AVE # A	1	40.0	95.16
6215-011-033	8130 SAN LUIS AVE	1	40.0	95.16
6215-011-034	8134 SAN LUIS AVE	1	40.0	95.16
6215-011-035	8140 SAN LUIS AVE	1	60.0	142.73
6215-011-036	8146 SAN LUIS AVE	1	60.0	142.73
6215-011-037	8148 SAN LUIS AVE	1	40.0	95.16
6215-011-038	8152 SAN LUIS AVE	1	40.0	95.16
6215-011-039	8156 SAN LUIS AVE	1	40.0	95.16
6215-011-040	8162 SAN LUIS AVE	1	40.0	95.16
6215-011-041	8166 SAN LUIS AVE	1	40.0	95.16
6215-011-042	8170 SAN LUIS AVE	1	40.0	95.16
6215-011-043	8174 SAN LUIS AVE	1	40.0	95.16
6215-011-044	8178 SAN LUIS AVE	1	40.0	95.16
6215-011-045	8182 SAN LUIS AVE	1	40.0	95.16
6215-011-046	4011 LIBERTY BLVD	1	45.0	107.05
6215-011-047	4007 LIBERTY BLVD	1	45.0	107.05
6215-011-048	4003 LIBERTY BLVD	1	60.0	142.73
6215-012-001	3917 LIBERTY BLVD	1	40.0	95.16
6215-012-002	3921 LIBERTY BLVD	1	50.0	118.95
6215-012-003	3925 LIBERTY BLVD	1	60.0	142.73
6215-012-004	8185 SAN LUIS AVE	1	40.0	95.16
6215-012-005	8181 SAN LUIS AVE	1	40.0	95.16
6215-012-006	8177 SAN LUIS AVE	1	40.0	95.16
6215-012-007	8173 SAN LUIS AVE	1	40.0	95.16
6215-012-008	8169 SAN LUIS AVE	1	40.0	95.16
6215-012-009	8165 SAN LUIS AVE	1	40.0	95.16
6215-012-010	8161 SAN LUIS AVE	1	40.0	95.16
6215-012-011	8155 SAN LUIS AVE	1	60.0	142.73
6215-012-012	8151 SAN LUIS AVE	1	50.0	118.95
6215-012-013	8145 SAN LUIS AVE	1	50.0	118.95
6215-012-014	8141 SAN LUIS AVE	1	40.0	95.16
6215-012-015	8137 SAN LUIS AVE	1	40.0	95.16
6215-012-016	8133 SAN LUIS AVE	1	50.0	118.95
6215-012-017	8127 SAN LUIS AVE	1	70.0	166.52
6215-012-018	8121 SAN LUIS AVE	1	40.0	95.16
6215-012-019	8117 SAN LUIS AVE	1	40.0	95.16
6215-012-020	8115 SAN LUIS AVE	1	40.0	95.16
6215-012-021	8109 SAN LUIS AVE	1	40.0	95.16
6215-012-022	3924 SANTA ANA ST	1	58.0	137.98
6215-012-023	3922 SANTA ANA ST	1	42.0	99.91
6215-012-024	3918 SANTA ANA ST	1	50.0	118.95
6215-012-025	3912 SANTA ANA ST	1	45.0	107.05
6215-012-026	3908 SANTA ANA ST	1	45.0	107.05
6215-012-027	3902 SANTA ANA ST	1	60.0	142.73
6215-012-028	8114 SAN JUAN AVE	1	40.0	95.16
6215-012-029	8116 SAN JUAN AVE	1	40.0	95.16
6215-012-030	8120 SAN JUAN AVE	1	40.0	95.16
6215-012-031	8126 SAN JUAN AVE	1	60.0	142.73
6215-012-032	8134 SAN JUAN AVE	1	60.0	142.73

APN	Situs Address	Zone	Front Feet	Charge
6215-012-033	8138 SAN JUAN AVE	1	40.0	95.16
6215-012-034	8142 SAN JUAN AVE	1	40.0	95.16
6215-012-035	8146 SAN JUAN AVE	1	40.0	95.16
6215-012-036	8150 SAN JUAN AVE	1	40.0	95.16
6215-012-037	8152 SAN JUAN AVE	1	40.0	95.16
6215-012-038	8156 SAN JUAN AVE	1	40.0	95.16
6215-012-039	8160 SAN JUAN AVE	1	60.0	142.73
6215-012-040	8168 SAN JUAN AVE	1	60.0	142.73
6215-012-041	8172 SAN JUAN AVE	1	40.0	95.16
6215-012-042	8176 SAN JUAN AVE	1	40.0	95.16
6215-012-043	8182 SAN JUAN AVE	1	40.0	95.16
6215-012-044	3911 LIBERTY BLVD	1	40.0	95.16
6215-012-045	3907 LIBERTY BLVD	1	50.0	118.95
6215-012-046	8186 SAN JUAN AVE	1	40.0	95.16
6215-012-047	3901 LIBERTY BLVD	1	60.0	142.73
6215-013-001	8479 SAN LUIS AVE	1	58.0	137.98
6215-013-002	3917 INDEPENDENCE AVE	1	40.0	95.16
6215-013-003	8471 SAN LUIS AVE	1	49.0	116.57
6215-013-004	8469 SAN LUIS AVE	1	35.0	83.26
6215-013-005	8465 SAN LUIS AVE	1	36.0	85.64
6215-013-006	8461 SAN LUIS AVE	1	36.0	85.64
6215-013-007	8457 SAN LUIS AVE	1	40.0	95.16
6215-013-008	8453 SAN LUIS AVE	1	40.0	95.16
6215-013-009	8449 SAN LUIS AVE	1	40.0	95.16
6215-013-010	8445 SAN LUIS AVE	1	40.0	95.16
6215-013-012	8437 SAN LUIS AVE	1	40.0	95.16
6215-013-013	8433 SAN LUIS AVE	1	40.0	95.16
6215-013-014	8429 SAN LUIS AVE	1	40.0	95.16
6215-013-015	8425 SAN LUIS AVE	1	40.0	95.16
6215-013-016	8421 SAN LUIS AVE	1	40.0	95.16
6215-013-017	8417 SAN LUIS AVE	1	40.0	95.16
6215-013-018	8413 SAN LUIS AVE	1	40.0	95.16
6215-013-019	3924 LIBERTY BLVD	1	60.0	142.73
6215-013-020	3920 LIBERTY BLVD	1	45.0	107.05
6215-013-021	3916 LIBERTY BLVD	1	45.0	107.05
6215-013-022	3912 LIBERTY BLVD	1	45.0	107.05
6215-013-023	3906 LIBERTY BLVD	1	50.0	118.95
6215-013-024	3902 LIBERTY BLVD	1	55.0	130.84
6215-013-025	8412 SAN JUAN AVE	1	40.0	95.16
6215-013-026	8416 SAN JUAN AVE	1	40.0	95.16
6215-013-027	8420 SAN JUAN AVE	1	40.0	95.16
6215-013-028	8424 SAN JUAN AVE	1	40.0	95.16
6215-013-029	8428 SAN JUAN AVE	1	40.0	95.16
6215-013-030	8434 SAN JUAN AVE	1	40.0	95.16
6215-013-031	8436 SAN JUAN AVE	1	40.0	95.16
6215-013-032	8440 SAN JUAN AVE	1	40.0	95.16
6215-013-033	8444 SAN JUAN AVE	1	40.0	95.16
6215-013-034	8448 SAN JUAN AVE	1	40.0	95.16
6215-013-035	8452 SAN JUAN AVE	1	40.0	95.16
6215-013-036	8456 SAN JUAN AVE	1	40.0	95.16
6215-013-037	8460 SAN JUAN AVE	1	36.0	85.64
6215-013-038	8464 SAN JUAN AVE	1	36.0	85.64
6215-013-039	8468 SAN JUAN AVE	1	36.0	85.64
6215-013-040	3913 INDEPENDENCE AVE	1	45.0	107.05
6215-013-041	3907 INDEPENDENCE AVE	1	45.0	107.05
6215-013-042	3903 INDEPENDENCE AVE	1	60.0	142.73
6215-014-001	3827 INDEPENDENCE AVE	1	60.0	142.73
6215-014-002	3821 INDEPENDENCE AVE	1	45.0	107.05
6215-014-003	3817 INDEPENDENCE AVE	1	45.0	107.05

APN	Situs Address	Zone	Front Feet	Charge
6215-014-004	8469 SAN JUAN AVE	1	36.0	85.64
6215-014-007	8457 SAN JUAN AVE	1	40.0	95.16
6215-014-008	8453 SAN JUAN AVE	1	40.0	95.16
6215-014-009	8449 SAN JUAN AVE	1	40.0	95.16
6215-014-010	8445 SAN JUAN AVE	1	40.0	95.16
6215-014-011	8441 SAN JUAN AVE	1	40.0	95.16
6215-014-012	8437 SAN JUAN AVE	1	40.0	95.16
6215-014-013	8433 SAN JUAN AVE	1	40.0	95.16
6215-014-014	8429 SAN JUAN AVE	1	40.0	95.16
6215-014-015	8425 SAN JUAN AVE	1	40.0	95.16
6215-014-016	8421 SAN JUAN AVE	1	40.0	95.16
6215-014-017	8417 SAN JUAN AVE	1	40.0	95.16
6215-014-018	8413 SAN JUAN AVE UNIT B	1	40.0	95.16
6215-014-019	3824 LIBERTY BLVD	1	60.0	142.73
6215-014-020	3820 LIBERTY BLVD	1	45.0	107.05
6215-014-021	3816 LIBERTY BLVD	1	45.0	107.05
6215-014-022	3810 LIBERTY BLVD	1	40.0	95.16
6215-014-023	3806 LIBERTY BLVD	1	40.0	95.16
6215-014-024	3800 LIBERTY BLVD	1	70.0	166.52
6215-014-025	8410 SAN GABRIEL AVE	1	50.0	118.95
6215-014-026	8412 SAN GABRIEL AVE	1	40.0	95.16
6215-014-027	8416 SAN GABRIEL AVE	1	40.0	95.16
6215-014-028	8420 SAN GABRIEL AVE	1	40.0	95.16
6215-014-029	8424 SAN GABRIEL AVE	1	50.0	118.95
6215-014-030	8428 SAN GABRIEL AVE	1	35.0	83.26
6215-014-031	8432 SAN GABRIEL AVE	1	35.0	83.26
6215-014-032	8434 SAN GABRIEL AVE	1	40.0	95.16
6215-014-033	8440 SAN GABRIEL AVE UNIT B	1	40.0	95.16
6215-014-034	8444 SAN GABRIEL AVE	1	40.0	95.16
6215-014-035	8448 SAN GABRIEL AVE	1	40.0	95.16
6215-014-036	8452 SAN GABRIEL AVE	1	40.0	95.16
6215-014-037	8456 SAN GABRIEL AVE	1	40.0	95.16
6215-014-038	8460 SAN GABRIEL AVE	1	37.0	88.02
6215-014-039	8464 SAN GABRIEL AVE	1	36.0	85.64
6215-014-040	8468 SAN GABRIEL AVE	1	36.0	85.64
6215-014-041	8470 SAN GABRIEL AVE	1	60.0	142.73
6215-014-042	8478 SAN GABRIEL AVE	1	49.0	116.57
6215-014-043	8461 SAN JUAN AVE	1	72.0	171.28
6215-015-001	3817 LIBERTY BLVD	1	40.0	95.16
6215-015-002	3821 LIBERTY BLVD	1	50.0	118.95
6215-015-003	3825 LIBERTY BLVD	1	60.0	142.73
6215-015-004	8185 SAN JUAN AVE	1	40.0	95.16
6215-015-005	8181 SAN JUAN AVE	1	40.0	95.16
6215-015-006	8177 SAN JUAN AVE	1	40.0	95.16
6215-015-007	8173 SAN JUAN AVE	1	40.0	95.16
6215-015-008	8169 SAN JUAN AVE	1	60.0	142.73
6215-015-009	8163 SAN JUAN AVE	1	60.0	142.73
6215-015-010	8157 SAN JUAN AVE	1	40.0	95.16
6215-015-011	8153 SAN JUAN AVE	1	40.0	95.16
6215-015-012	8151 SAN JUAN AVE	1	40.0	95.16
6215-015-013	8143 SAN JUAN AVE	1	40.0	95.16
6215-015-014	8141 SAN JUAN AVE	1	40.0	95.16
6215-015-015	8137 SAN JUAN AVE	1	40.0	95.16
6215-015-016	8133 SAN JUAN AVE	1	40.0	95.16
6215-015-017	8129 SAN JUAN AVE	1	40.0	95.16
6215-015-018	8125 SAN JUAN AVE	1	40.0	95.16
6215-015-019	8121 SAN JUAN AVE	1	40.0	95.16
6215-015-020	8115 SAN JUAN AVE	1	40.0	95.16
6215-015-021	8113 SAN JUAN AVE	1	40.0	95.16

APN	Situs Address	Zone	Front Feet	Charge
6215-015-022	3826 SANTA ANA ST	1	60.0	142.73
6215-015-023	3820 SANTA ANA ST	1	45.0	107.05
6215-015-024	3816 SANTA ANA ST	1	45.0	107.05
6215-015-025	3810 SANTA ANA ST	1	40.0	95.16
6215-015-026	3806 SANTA ANA ST	1	45.0	107.05
6215-015-027	8102 SAN GABRIEL AVE	1	65.0	154.63
6215-015-028	8112 SAN GABRIEL AVE	1	40.0	95.16
6215-015-029	8116 SAN GABRIEL AVE	1	40.0	95.16
6215-015-030	8120 SAN GABRIEL AVE	1	40.0	95.16
6215-015-031	8124 SAN GABRIEL AVE	1	40.0	95.16
6215-015-032	8128 SAN GABRIEL AVE	1	40.0	95.16
6215-015-033	8132 SAN GABRIEL AVE	1	40.0	95.16
6215-015-034	8136 SAN GABRIEL AVE	1	40.0	95.16
6215-015-035	8140 SAN GABRIEL AVE	1	40.0	95.16
6215-015-036	8144 SAN GABRIEL AVE	1	40.0	95.16
6215-015-037	8150 SAN GABRIEL AVE	1	60.0	142.73
6215-015-038	8154 SAN GABRIEL AVE	1	60.0	142.73
6215-015-039	8160 SAN GABRIEL AVE	1	40.0	95.16
6215-015-040	8164 SAN GABRIEL AVE	1	40.0	95.16
6215-015-041	8168 SAN GABRIEL AVE	1	40.0	95.16
6215-015-042	8172 SAN GABRIEL AVE	1	40.0	95.16
6215-015-043	8176 SAN GABRIEL AVE	1	40.0	95.16
6215-015-044	8180 SAN GABRIEL AVE	1	40.0	95.16
6215-015-045	3811 LIBERTY BLVD	1	40.0	95.16
6215-015-046	8186 SAN GABRIEL AVE	1	40.0	95.16
6215-015-047	3807 LIBERTY BLVD	1	50.0	118.95
6215-015-048	3803 LIBERTY BLVD	1	60.0	142.73
6215-016-001	3727 LIBERTY BLVD	1	60.0	142.73
6215-016-002	3723 LIBERTY BLVD	1	40.0	95.16
6215-016-003	3719 LIBERTY BLVD	1	50.0	118.95
6215-016-006	8175 SAN GABRIEL AVE	1	45.0	107.05
6215-016-007	8169 SAN GABRIEL AVE	1	40.0	95.16
6215-016-008	8165 SAN GABRIEL AVE	1	40.0	95.16
6215-016-009	8161 SAN GABRIEL AVE	1	40.0	95.16
6215-016-011	8153 SAN GABRIEL AVE	1	40.0	95.16
6215-016-012	8149 SAN GABRIEL AVE	1	40.0	95.16
6215-016-013	8145 SAN GABRIEL AVE	1	60.0	142.73
6215-016-014	8139 SAN GABRIEL AVE	1	60.0	142.73
6215-016-015	8133 SAN GABRIEL AVE	1	58.0	137.98
6215-016-016	8127 SAN GABRIEL AVE	1	62.0	147.49
6215-016-017	8121 SAN GABRIEL AVE	1	50.0	118.95
6215-016-018	8117 SAN GABRIEL AVE	1	35.0	83.26
6215-016-019	8113 SAN GABRIEL AVE	1	35.0	83.26
6215-016-020	3726 SANTA ANA ST	1	60.0	142.73
6215-016-021	3720 SANTA ANA ST	1	45.0	107.05
6215-016-022	3716 SANTA ANA ST	1	45.0	107.05
6215-016-023	3710 SANTA ANA ST	1	40.0	95.16
6215-016-024	3706 SANTA ANA ST	1	50.0	118.95
6215-016-025	3700 SANTA ANA ST	1	60.0	142.73
6215-016-026	8110 SAN CARLOS AVE	1	43.0	102.29
6215-016-027	8114 SAN CARLOS AVE	1	60.0	142.73
6215-016-028	8120 SAN CARLOS AVE	1	60.0	142.73
6215-016-029	8124 SAN CARLOS AVE	1	40.0	95.16
6215-016-030	8128 SAN CARLOS AVE	1	40.0	95.16
6215-016-031	8134 SAN CARLOS AVE	1	40.0	95.16
6215-016-032	8138 SAN CARLOS AVE	1	40.0	95.16
6215-016-033	8142 SAN CARLOS AVE	1	40.0	95.16
6215-016-034	8146 SAN CARLOS AVE	1	40.0	95.16
6215-016-035	8150 SAN CARLOS AVE	1	60.0	142.73

APN	Situs Address	Zone	Front Feet	Charge
6215-016-036	8156 SAN CARLOS AVE	1	60.0	142.73
6215-016-037	8160 SAN CARLOS AVE	1	40.0	95.16
6215-016-038	8164 SAN CARLOS AVE	1	40.0	95.16
6215-016-039	8168 SAN CARLOS AVE	1	40.0	95.16
6215-016-040	8172 SAN CARLOS AVE	1	40.0	95.16
6215-016-041	8176 SAN CARLOS AVE	1	40.0	95.16
6215-016-042	8180 SAN CARLOS AVE	1	40.0	95.16
6215-016-043	3715 LIBERTY BLVD	1	45.0	107.05
6215-016-044	3709 LIBERTY BLVD	1	45.0	107.05
6215-016-045	8192 SAN CARLOS AVE	1	60.0	142.73
6215-016-046	8186 SAN CARLOS AVE	1	42.0	99.91
6215-016-047	8181 SAN GABRIEL AVE	1	75.0	178.42
6215-016-048	8157 SAN GABRIEL AVE	1	40.0	95.16
6215-017-001	3725 INDEPENDENCE AVE	1	50.0	118.95
6215-017-002	8473 SAN GABRIEL AVE	1	59.0	140.36
6215-017-003	3717 INDEPENDENCE AVE	1	45.0	107.05
6215-017-004	8469 SAN GABRIEL AVE	1	37.0	88.02
6215-017-005	8465 SAN GABRIEL AVE	1	37.0	88.02
6215-017-006	8461 SAN GABRIEL AVE	1	36.0	85.64
6215-017-007	8459 SAN GABRIEL AVE	1	40.0	95.16
6215-017-008	8455 SAN GABRIEL AVE	1	40.0	95.16
6215-017-009	8451 SAN GABRIEL AVE	1	40.0	95.16
6215-017-010	8445 SAN GABRIEL AVE	1	60.0	142.73
6215-017-011	8439 SAN GABRIEL AVE	1	60.0	142.73
6215-017-012	8435 SAN GABRIEL AVE	1	40.0	95.16
6215-017-013	8429 SAN GABRIEL AVE	1	40.0	95.16
6215-017-014	8425 SAN GABRIEL AVE	1	40.0	95.16
6215-017-015	8421 SAN GABRIEL AVE	1	40.0	95.16
6215-017-016	8417 SAN GABRIEL AVE	1	40.0	95.16
6215-017-017	8413 SAN GABRIEL AVE	1	40.0	95.16
6215-017-018	8409 SAN GABRIEL AVE	1	42.0	99.91
6215-017-019	3724 LIBERTY BLVD	1	60.0	142.73
6215-017-020	3720 LIBERTY BLVD	1	45.0	107.05
6215-017-021	3716 LIBERTY BLVD	1	45.0	107.05
6215-017-022	3710 LIBERTY BLVD	1	43.0	102.29
6215-017-023	3706 LIBERTY BLVD	1	43.0	102.29
6215-017-024	3700 LIBERTY BLVD	1	65.0	154.63
6215-017-025	8412 SAN CARLOS AVE	1	40.0	95.16
6215-017-026	8416 SAN CARLOS AVE	1	40.0	95.16
6215-017-027	8420 SAN CARLOS AVE	1	40.0	95.16
6215-017-028	8424 SAN CARLOS AVE	1	40.0	95.16
6215-017-029	8428 SAN CARLOS AVE	1	40.0	95.16
6215-017-030	8432 SAN CARLOS AVE	1	40.0	95.16
6215-017-031	8440 SAN CARLOS AVE	1	60.0	142.73
6215-017-032	8444 SAN CARLOS AVE	1	60.0	142.73
6215-017-033	8448 SAN CARLOS AVE	1	40.0	95.16
6215-017-034	8452 SAN CARLOS AVE	1	40.0	95.16
6215-017-035	8456 SAN CARLOS AVE	1	40.0	95.16
6215-017-036	8460 SAN CARLOS AVE	1	40.0	95.16
6215-017-037	8464 SAN CARLOS AVE	1	40.0	95.16
6215-017-038	8468 SAN CARLOS AVE	1	40.0	95.16
6215-017-039	3713 INDEPENDENCE AVE	1	40.0	95.16
6215-017-040	3711 INDEPENDENCE AVE	1	40.0	95.16
6215-017-041	3703 INDEPENDENCE AVE	1	70.0	166.52
6215-018-001	8481 SAN CARLOS AVE	1	55.0	130.84
6215-018-002	8473 SAN CARLOS AVE	1	55.0	130.84
6215-018-003	3615 INDEPENDENCE AVE	1	45.0	107.05
6215-018-004	8469 SAN CARLOS AVE	1	37.0	88.02
6215-018-005	8465 SAN CARLOS AVE	1	37.0	88.02

APN	Situs Address	Zone	Front Feet	Charge
6215-018-006	8461 SAN CARLOS AVE	1	37.0	88.02
6215-018-007	8457 SAN CARLOS AVE	1	60.0	142.73
6215-018-008	8451 SAN CARLOS AVE	1	60.0	142.73
6215-018-009	8447 SAN CARLOS AVE	1	55.0	130.84
6215-018-010	8439 SAN CARLOS AVE	1	65.0	154.63
6215-018-011	8431 SAN CARLOS AVE	1	80.0	190.31
6215-018-012	8427 SAN CARLOS AVE	1	40.0	95.16
6215-018-013	8425 SAN CARLOS AVE	1	40.0	95.16
6215-018-014	8419 SAN CARLOS AVE	1	40.0	95.16
6215-018-015	8415 SAN CARLOS AVE	1	40.0	95.16
6215-018-016	8413 SAN CARLOS AVE	1	41.0	97.53
6215-018-017	3626 LIBERTY BLVD	1	60.0	142.73
6215-018-018	3620 LIBERTY BLVD	1	45.0	107.05
6215-018-019	3616 LIBERTY BLVD	1	45.0	107.05
6215-018-020	3612 LIBERTY BLVD	1	40.0	95.16
6215-018-021	3608 LIBERTY BLVD	1	50.0	118.95
6215-018-022	3604 LIBERTY BLVD	1	60.0	142.73
6215-018-023	8410 SAN ANTONIO AVE	1	40.0	95.16
6215-018-024	8412 SAN ANTONIO AVE	1	40.0	95.16
6215-018-025	8416 SAN ANTONIO AVE	1	40.0	95.16
6215-018-026	8420 SAN ANTONIO AVE	1	40.0	95.16
6215-018-027	8424 SAN ANTONIO AVE	1	40.0	95.16
6215-018-028	8428 SAN ANTONIO AVE	1	40.0	95.16
6215-018-029	8432 SAN ANTONIO AVE	1	40.0	95.16
6215-018-030	8436 SAN ANTONIO AVE	1	40.0	95.16
6215-018-031	8440 SAN ANTONIO AVE	1	40.0	95.16
6215-018-032	8444 SAN ANTONIO AVE	1	40.0	95.16
6215-018-033	8450 SAN ANTONIO AVE	1	60.0	142.73
6215-018-034	8456 SAN ANTONIO AVE	1	50.0	118.95
6215-018-035	8460 SAN ANTONIO AVE	1	40.0	95.16
6215-018-036	8464 SAN ANTONIO AVE	1	41.0	97.53
6215-018-037	8468 SAN ANTONIO AVE NO A	1	40.0	95.16
6215-018-038	3613 INDEPENDENCE AVE	1	43.0	102.29
6215-018-039	3609 INDEPENDENCE AVE	1	47.0	111.81
6215-018-040	3601 INDEPENDENCE AVE	1	60.0	142.73
6215-019-001	3625 LIBERTY BLVD	1	60.0	142.73
6215-019-002	3621 LIBERTY BLVD	1	45.0	107.05
6215-019-003	3617 LIBERTY BLVD	1	45.0	107.05
6215-019-004	8181 SAN CARLOS AVE	1	40.0	95.16
6215-019-005	8177 SAN CARLOS AVE	1	40.0	95.16
6215-019-006	8173 SAN CARLOS AVE	1	40.0	95.16
6215-019-007	8171 SAN CARLOS AVE	1	40.0	95.16
6215-019-008	8165 SAN CARLOS AVE	1	40.0	95.16
6215-019-009	8161 SAN CARLOS AVE	1	40.0	95.16
6215-019-010	8157 SAN CARLOS AVE	1	60.0	142.73
6215-019-011	8151 SAN CARLOS AVE	1	60.0	142.73
6215-019-012	8145 SAN CARLOS AVE	1	60.0	142.73
6215-019-013	8137 SAN CARLOS AVE	1	60.0	142.73
6215-019-014	8133 SAN CARLOS AVE	1	40.0	95.16
6215-019-015	8129 SAN CARLOS AVE	1	40.0	95.16
6215-019-016	8125 SAN CARLOS AVE	1	40.0	95.16
6215-019-017	8121 SAN CARLOS AVE	1	40.0	95.16
6215-019-018	8117 SAN CARLOS AVE	1	40.0	95.16
6215-019-019	8113 SAN CARLOS AVE	1	40.0	95.16
6215-019-020	8109 SAN CARLOS AVE	1	50.0	118.95
6215-019-021	3626 SANTA ANA ST	1	60.0	142.73
6215-019-022	3620 SANTA ANA ST	1	45.0	107.05
6215-019-023	3616 SANTA ANA ST	1	45.0	107.05
6215-019-024	3612 SANTA ANA ST	1	45.0	107.05

APN	Situs Address	Zone	Front Feet	Charge
6215-019-025	3606 SANTA ANA ST	1	45.0	107.05
6215-019-026	3600 SANTA ANA ST #D	1	60.0	142.73
6215-019-027	8114 SAN ANTONIO AVE	1	75.0	178.42
6215-019-028	8120 SAN ANTONIO AVE	1	45.0	107.05
6215-019-029	8124 SAN ANTONIO AVE	1	42.0	99.91
6215-019-030	8130 SAN ANTONIO AVE	1	40.0	95.16
6215-019-031	8134 SAN ANTONIO AVE	1	38.0	90.40
6215-019-032	8136 SAN ANTONIO AVE	1	40.0	95.16
6215-019-033	8140 SAN ANTONIO AVE	1	40.0	95.16
6215-019-034	8144 SAN ANTONIO AVE	1	40.0	95.16
6215-019-035	8150 SAN ANTONIO AVE	1	40.0	95.16
6215-019-036	8152 SAN ANTONIO AVE	1	40.0	95.16
6215-019-037	8156 SAN ANTONIO AVE	1	40.0	95.16
6215-019-038	8160 SAN ANTONIO AVE	1	40.0	95.16
6215-019-039	8164 SAN ANTONIO AVE	1	40.0	95.16
6215-019-040	8170 SAN ANTONIO AVE	1	40.0	95.16
6215-019-041	8174 SAN ANTONIO AVE	1	46.0	109.43
6215-019-042	8178 SAN ANTONIO AVE	1	37.0	88.02
6215-019-044	3615 LIBERTY BLVD	1	50.0	118.95
6215-019-046	3603 LIBERTY BLVD	1	50.0	118.95
6215-019-047	8182 SAN ANTONIO AVE	1	37.0	88.02
6215-019-048	3607 LIBERTY BLVD	1	50.0	118.95
6215-020-001	8187 SAN ANTONIO AVE	1	45.0	107.05
6215-020-002	3527 LIBERTY BLVD	1	55.0	130.84
6215-020-003	3523 LIBERTY BLVD	1	45.0	107.05
6215-020-004	3517 LIBERTY BLVD	1	50.0	118.95
6215-020-005	8183 SAN ANTONIO AVE	1	40.0	95.16
6215-020-006	8177 SAN ANTONIO AVE	1	40.0	95.16
6215-020-007	8173 SAN ANTONIO AVE	1	40.0	95.16
6215-020-008	8169 SAN ANTONIO AVE	1	40.0	95.16
6215-020-009	8165 SAN ANTONIO AVE	1	40.0	95.16
6215-020-010	8161 SAN ANTONIO AVE	1	40.0	95.16
6215-020-011	8157 SAN ANTONIO AVE	1	40.0	95.16
6215-020-012	8153 SAN ANTONIO AVE	1	40.0	95.16
6215-020-013	8147 SAN ANTONIO AVE	1	40.0	95.16
6215-020-019	8119 SAN ANTONIO AVE	1	60.0	142.73
6215-020-020	8115 SAN ANTONIO AVE	1	60.0	142.73
6215-020-021	3526 SANTA ANA ST	1	60.0	142.73
6215-020-022	3520 SANTA ANA ST	1	50.0	118.95
6215-020-023	3514 SANTA ANA ST	1	40.0	95.16
6215-020-035	8148 CALIFORNIA AVE	1	40.0	95.16
6215-020-036	8152 CALIFORNIA AVE	1	40.0	95.16
6215-020-037	8156 CALIFORNIA AVE	1	40.0	95.16
6215-020-038	8160 CALIFORNIA AVE	1	40.0	95.16
6215-020-039	8164 CALIFORNIA AVE	1	40.0	95.16
6215-020-040	8168 CALIFORNIA AVE	1	40.0	95.16
6215-020-041	8172 CALIFORNIA AVE	1	39.0	92.78
6215-020-042	8174 CALIFORNIA AVE	1	39.0	92.78
6215-020-043	8180 CALIFORNIA AVE	1	42.0	99.91
6215-020-044	3507 LIBERTY BLVD	1	120.0	285.47
6215-020-047	8100 CALIFORNIA AVE	1	120.0	285.47
6215-020-048	8116 CALIFORNIA AVE	1	320.0	761.25
6215-020-049	8118 CALIFORNIA AVE	1	240.0	570.94
6215-021-001	3517 INDEPENDENCE AVE	1	50.0	118.95
6215-021-002	3523 INDEPENDENCE AVE	1	40.0	95.16
6215-021-003	8475 SAN ANTONIO AVE	1	60.0	142.73
6215-021-004	8467 SAN ANTONIO AVE	1	50.0	118.95
6215-021-005	8463 SAN ANTONIO AVE	1	61.0	145.11
6215-021-006	8459 SAN ANTONIO AVE	1	40.0	95.16

APN	Situs Address	Zone	Front Feet	Charge
6215-021-007	8453 SAN ANTONIO AVE UNIT A	1	40.0	95.16
6215-021-008	8451 SAN ANTONIO AVE	1	40.0	95.16
6215-021-009	8447 SAN ANTONIO AVE	1	40.0	95.16
6215-021-010	8441 SAN ANTONIO AVE	1	40.0	95.16
6215-021-011	8437 SAN ANTONIO AVE	1	40.0	95.16
6215-021-012	8433 SAN ANTONIO AVE	1	40.0	95.16
6215-021-013	8431 SAN ANTONIO AVE	1	40.0	95.16
6215-021-014	8427 SAN ANTONIO AVE	1	40.0	95.16
6215-021-015	8423 SAN ANTONIO AVE	1	40.0	95.16
6215-021-016	8419 SAN ANTONIO AVE	1	40.0	95.16
6215-021-017	8415 SAN ANTONIO AVE	1	40.0	95.16
6215-021-018	8411 SAN ANTONIO AVE	1	40.0	95.16
6215-021-019	8401 SAN ANTONIO AVE	1	55.0	130.84
6215-021-020	3520 LIBERTY BLVD	1	45.0	107.05
6215-021-021	3516 LIBERTY BLVD	1	50.0	118.95
6215-021-022	3510 LIBERTY BLVD	1	50.0	118.95
6215-021-023	3506 LIBERTY BLVD	1	50.0	118.95
6215-021-024	8400 CALIFORNIA AVE	1	60.0	142.73
6215-021-025	8412 CALIFORNIA AVE	1	60.0	142.73
6215-021-026	8420 CALIFORNIA AVE	1	60.0	142.73
6215-021-027	8426 CALIFORNIA AVE	1	60.0	142.73
6215-021-028	8434 CALIFORNIA AVE UNIT B	1	60.0	142.73
6215-021-029	8438 CALIFORNIA AVE	1	40.0	95.16
6215-021-030	8442 CALIFORNIA AVE	1	40.0	95.16
6215-021-031	8446 CALIFORNIA AVE	1	40.0	95.16
6215-021-032	8448 CALIFORNIA AVE	1	40.0	95.16
6215-021-033	8452 CALIFORNIA AVE	1	40.0	95.16
6215-021-034	8456 CALIFORNIA AVE	1	40.0	95.16
6215-021-035	8460 CALIFORNIA AVE	1	40.0	95.16
6215-021-036	8464 CALIFORNIA AVE	1	40.0	95.16
6215-021-037	8468 CALIFORNIA AVE	1	40.0	95.16
6215-021-038	3513 INDEPENDENCE AVE	1	40.0	95.16
6215-021-039	8480 CALIFORNIA AVE	1	104.0	247.41
6215-022-001	8480 VIRGINIA AVE	1	40.0	95.16
6215-022-002	8476 VIRGINIA AVE	1	40.0	95.16
6215-022-003	8472 VIRGINIA AVE	1	40.0	95.16
6215-022-004	3465 INDEPENDENCE AVE	1	47.0	111.81
6215-022-005	8468 VIRGINIA AVE	1	39.0	92.78
6215-022-006	8464 VIRGINIA AVE	1	39.0	92.78
6215-022-007	8460 VIRGINIA AVE	1	38.0	90.40
6215-022-008	8456 VIRGINIA AVE	1	49.0	116.57
6215-022-009	8454 VIRGINIA AVE	1	26.0	61.85
6215-022-010	8448 VIRGINIA AVE	1	40.0	95.16
6215-022-011	8444 VIRGINIA AVE	1	38.0	90.40
6215-022-012	8440 VIRGINIA AVE	1	39.0	92.78
6215-022-013	8436 VIRGINIA AVE	1	39.0	92.78
6215-022-014	8430 VIRGINIA AVE	1	77.0	183.18
6215-022-015	8426 VIRGINIA AVE	1	38.0	90.40
6215-022-016	8422 VIRGINIA AVE	1	39.0	92.78
6215-022-017	8418 VIRGINIA AVE	1	39.0	92.78
6215-022-018	8412 VIRGINIA AVE	1	38.0	90.40
6215-022-019	3452 LIBERTY BLVD	1	47.0	111.81
6215-022-020	3456 LIBERTY BLVD	1	40.0	95.16
6215-022-021	3460 LIBERTY BLVD	1	40.0	95.16
6215-022-022	3464 LIBERTY BLVD	1	40.0	95.16
6215-022-023	3468 LIBERTY BLVD	1	40.0	95.16
6215-022-024	3472 LIBERTY BLVD	1	40.0	95.16
6215-022-025	8401 CALIFORNIA AVE	1	87.0	206.96
6215-022-026	8415 CALIFORNIA AVE	1	65.0	154.63

APN	Situs Address	Zone	Front Feet	Charge
6215-022-027	8421 CALIFORNIA AVE	1	50.0	118.95
6215-022-028	8429 CALIFORNIA AVE	1	55.0	130.84
6215-022-029	8435 CALIFORNIA AVE	1	60.0	142.73
6215-022-030	8439 CALIFORNIA AVE	1	58.0	137.98
6215-022-031	8445 CALIFORNIA AVE	1	58.0	137.98
6215-022-032	8449 CALIFORNIA AVE	1	58.0	137.98
6215-022-033	8457 CALIFORNIA AVE	1	58.0	137.98
6215-022-034	8461 CALIFORNIA AVE	1	57.0	135.60
6215-022-035	8467 CALIFORNIA AVE	1	57.0	135.60
6215-022-036	8471 CALIFORNIA AVE	1	84.0	199.83
6215-022-037	8479 CALIFORNIA AVE	1	36.0	85.64
6215-023-001	8101 CALIFORNIA AVE	1	120.0	285.47
6215-023-002	8113 CALIFORNIA AVE	1	70.0	166.52
6215-023-003	8121 CALIFORNIA AVE	1	50.0	118.95
6215-023-004	8125 CALIFORNIA AVE	1	40.0	95.16
6215-023-005	8129 CALIFORNIA AVE	1	40.0	95.16
6215-023-006	8133 CALIFORNIA AVE	1	40.0	95.16
6215-023-007	8137 CALIFORNIA AVE	1	40.0	95.16
6215-023-008	8141 CALIFORNIA AVE	1	40.0	95.16
6215-023-009	8145 CALIFORNIA AVE	1	40.0	95.16
6215-023-010	8149 CALIFORNIA AVE	1	40.0	95.16
6215-023-011	8153 CALIFORNIA AVE	1	40.0	95.16
6215-023-012	8159 CALIFORNIA AVE	1	40.0	95.16
6215-023-013	8165 CALIFORNIA AVE	1	70.0	166.52
6215-023-014	8169 CALIFORNIA AVE	1	50.0	118.95
6215-023-015	8173 CALIFORNIA AVE	1	45.0	107.05
6215-023-016	8179 CALIFORNIA AVE	1	65.0	154.63
6215-023-017	NO SITUS AVAILABLE	1	40.0	95.16
6215-023-018	8185 CALIFORNIA AVE	1	87.0	206.96
6215-023-019	3473 LIBERTY BLVD	1	40.0	95.16
6215-023-020	3469 LIBERTY BLVD	1	40.0	95.16
6215-023-021	3465 LIBERTY BLVD	1	40.0	95.16
6215-023-022	3461 LIBERTY BLVD	1	40.0	95.16
6215-023-023	3457 LIBERTY BLVD	1	42.0	99.91
6215-023-024	3453 LIBERTY BLVD	1	45.0	107.05
6215-023-025	8178 VIRGINIA AVE	1	70.0	166.52
6215-023-026	8174 VIRGINIA AVE	1	40.0	95.16
6215-023-027	8170 VIRGINIA AVE	1	40.0	95.16
6215-023-028	8168 VIRGINIA AVE	1	40.0	95.16
6215-023-029	8162 VIRGINIA AVE	1	40.0	95.16
6215-023-030	8156 VIRGINIA AVE	1	40.0	95.16
6215-023-031	8152 VIRGINIA AVE	1	40.0	95.16
6215-023-032	8148 VIRGINIA AVE	1	40.0	95.16
6215-023-033	8146 VIRGINIA AVE	1	40.0	95.16
6215-023-034	8140 VIRGINIA AVE	1	40.0	95.16
6215-023-035	8136 VIRGINIA AVE APT 000A	1	40.0	95.16
6215-023-036	8132 VIRGINIA AVE	1	40.0	95.16
6215-023-037	8128 VIRGINIA AVE	1	40.0	95.16
6215-023-038	8124 VIRGINIA AVE	1	40.0	95.16
6215-023-039	8122 VIRGINIA AVE	1	40.0	95.16
6215-023-040	8118 VIRGINIA AVE	1	40.0	95.16
6215-023-041	8114 VIRGINIA AVE	1	40.0	95.16
6215-023-042	3464 SANTA ANA ST	1	48.0	114.19
6215-023-043	3458 SANTA ANA ST	1	41.0	97.53
6215-023-044	3450 SANTA ANA ST	1	78.0	185.55
6215-024-002	3420 SANTA ANA ST	1	57.0	135.60
6215-024-003	3418 SANTA ANA ST	1	40.0	95.16
6215-024-005	8115 VIRGINIA AVE	1	60.0	142.73
6215-024-006	8123 VIRGINIA AVE	1	60.0	142.73

APN	Situs Address	Zone	Front Feet	Charge
6215-024-008	8125 VIRGINIA AVE	1	60.0	142.73
6215-024-009	8133 VIRGINIA AVE	1	60.0	142.73
6215-024-011	8139 VIRGINIA AVE	1	40.0	95.16
6215-024-012	8147 VIRGINIA AVE	1	80.0	190.31
6215-024-014	8151 VIRGINIA AVE	1	60.0	142.73
6215-024-015	8157 VIRGINIA AVE	1	60.0	142.73
6215-024-017	8161 VIRGINIA AVE	1	60.0	142.73
6215-024-018	8171 VIRGINIA AVE	1	60.0	142.73
6215-024-020	8175 VIRGINIA AVE	1	55.0	130.84
6215-024-021	8181 VIRGINIA AVE	1	55.0	130.84
6215-024-023	3421 LIBERTY BLVD	1	57.0	135.60
6215-024-024	3417 LIBERTY BLVD	1	40.0	95.16
6215-024-025	3415 LIBERTY BLVD	1	40.0	95.16
6215-024-026	3411 LIBERTY BLVD	1	40.0	95.16
6215-024-027	3407 LIBERTY BLVD	1	39.0	92.78
6215-024-028	3403 LIBERTY BLVD	1	47.0	111.81
6215-024-029	8184 ELIZABETH AVE	1	40.0	95.16
6215-024-030	8180 ELIZABETH AVE	1	37.0	88.02
6215-024-031	8176 ELIZABETH AVE	1	37.0	88.02
6215-024-032	8172 ELIZABETH AVE	1	36.0	85.64
6215-024-033	8168 ELIZABETH AVE	1	40.0	95.16
6215-024-034	8164 ELIZABETH AVE	1	40.0	95.16
6215-024-035	8162 ELIZABETH AVE	1	40.0	95.16
6215-024-036	8156 ELIZABETH AVE	1	40.0	95.16
6215-024-037	8152 ELIZABETH AVE	1	40.0	95.16
6215-024-038	8148 ELIZABETH AVE	1	40.0	95.16
6215-024-039	8144 ELIZABETH AVE	1	40.0	95.16
6215-024-040	8140 ELIZABETH AVE	1	40.0	95.16
6215-024-041	8138 ELIZABETH AVE	1	40.0	95.16
6215-024-042	8134 ELIZABETH AVE	1	40.0	95.16
6215-024-043	8128 ELIZABETH AVE	1	40.0	95.16
6215-024-044	8124 ELIZABETH AVE	1	40.0	95.16
6215-024-045	8120 ELIZABETH AVE	1	40.0	95.16
6215-024-046	8118 ELIZABETH AVE	1	40.0	95.16
6215-024-047	8114 ELIZABETH AVE	1	40.0	95.16
6215-024-048	3412 SANTA ANA ST	1	40.0	95.16
6215-024-049	3410 SANTA ANA ST	1	40.0	95.16
6215-024-050	3406 SANTA ANA ST	1	40.0	95.16
6215-024-051	3402 SANTA ANA ST	1	46.0	109.43
6215-024-278	NO SITUS AVAILABLE	1	840.0	1,998.28
6215-025-001	3402 LIBERTY BLVD	1	48.0	114.19
6215-025-002	3406 LIBERTY BLVD	1	38.0	90.40
6215-025-003	8410 ELIZABETH AVE	1	40.0	95.16
6215-025-004	3410 LIBERTY BLVD	1	80.0	190.31
6215-025-005	3418 LIBERTY BLVD	1	40.0	95.16
6215-025-006	3422 LIBERTY BLVD	1	40.0	95.16
6215-025-007	NO SITUS AVAILABLE	1	17.0	40.44
6215-025-009	8414 ELIZABETH AVE	1	38.0	90.40
6215-025-010	8418 ELIZABETH AVE	1	39.0	92.78
6215-025-011	8422 ELIZABETH AVE	1	39.0	92.78
6215-025-012	8426 ELIZABETH AVE	1	39.0	92.78
6215-025-013	8430 ELIZABETH AVE	1	38.0	90.40
6215-025-014	8434 ELIZABETH AVE	1	38.0	90.40
6215-025-015	8438 ELIZABETH AVE	1	58.0	137.98
6215-025-016	8444 ELIZABETH AVE	1	58.0	137.98
6215-025-017	8448 ELIZABETH AVE	1	39.0	92.78
6215-025-018	8452 ELIZABETH AVE	1	39.0	92.78
6215-025-019	8456 ELIZABETH AVE	1	39.0	92.78
6215-025-020	8460 ELIZABETH AVE	1	39.0	92.78

APN	Situs Address	Zone	Front Feet	Charge
6215-025-021	8464 ELIZABETH AVE	1	39.0	92.78
6215-025-022	8468 ELIZABETH AVE	1	39.0	92.78
6215-025-023	3401 INDEPENDENCE AVE	1	46.0	109.43
6215-025-024	3407 INDEPENDENCE AVE	1	40.0	95.16
6215-025-025	3411 INDEPENDENCE AVE	1	40.0	95.16
6215-025-026	3415 INDEPENDENCE AVE	1	40.0	95.16
6215-025-028	8415 VIRGINIA AVE	1	58.0	137.98
6215-025-029	8421 VIRGINIA AVE	1	58.0	137.98
6215-025-030	8423 VIRGINIA AVE	1	58.0	137.98
6215-025-032	8433 VIRGINIA AVE # A	1	58.0	137.98
6215-025-033	8439 VIRGINIA AVE	1	58.0	137.98
6215-025-035	8443 VIRGINIA AVE	1	58.0	137.98
6215-025-036	8451 VIRGINIA AVE	1	58.0	137.98
6215-025-038	8455 VIRGINIA AVE	1	58.0	137.98
6215-025-039	8461 VIRGINIA AVE	1	58.0	137.98
6215-025-041	8467 VIRGINIA AVE	1	58.0	137.98
6215-025-042	3419 INDEPENDENCE AVE	1	46.0	109.43
6215-025-043	3423 INDEPENDENCE AVE	1	55.0	130.84
6215-025-277	NO SITUS AVAILABLE	1	960.56	2,285.08
6215-026-001	3355 INDEPENDENCE AVE	1	106.0	252.16
6215-026-002	3365 INDEPENDENCE AVE	1	50.0	118.95
6215-026-003	3369 INDEPENDENCE AVE	1	50.0	118.95
6215-026-004	8479 ELIZABETH AVE	1	49.0	116.57
6215-026-005	8475 ELIZABETH AVE	1	50.0	118.95
6215-026-006	8471 ELIZABETH AVE	1	50.0	118.95
6215-026-007	8467 ELIZABETH AVE	1	35.0	83.26
6215-026-008	8463 ELIZABETH AVE	1	35.0	83.26
6215-026-009	8459 ELIZABETH AVE	1	40.0	95.16
6215-026-010	8455 ELIZABETH AVE	1	40.0	95.16
6215-026-011	8451 ELIZABETH AVE	1	40.0	95.16
6215-026-012	8447 ELIZABETH AVE	1	40.0	95.16
6215-026-013	8443 ELIZABETH AVE	1	40.0	95.16
6215-026-014	8439 ELIZABETH AVE	1	40.0	95.16
6215-026-015	8433 ELIZABETH AVE	1	70.0	166.52
6215-026-018	8415 ELIZABETH AVE	1	60.0	142.73
6215-026-019	8464 VICTORIA AVE	1	50.0	118.95
6215-026-020	8458 VICTORIA AVE	1	50.0	118.95
6215-026-021	8454 VICTORIA AVE	1	50.0	118.95
6215-026-022	8448 VICTORIA AVE	1	50.0	118.95
6215-026-023	8444 VICTORIA AVE	1	50.0	118.95
6215-026-027	8422 VICTORIA AVE	1	45.0	107.05
6215-026-028	8412 VICTORIA AVE	1	55.0	130.84
6215-026-029	3350 LIBERTY BLVD	1	43.0	102.29
6215-026-030	3354 LIBERTY BLVD	1	43.0	102.29
6215-026-032	3368 LIBERTY BLVD	1	40.0	95.16
6215-026-033	3372 LIBERTY BLVD	1	40.0	95.16
6215-026-034	3376 LIBERTY BLVD	1	43.0	102.29
6215-026-035	3380 LIBERTY BLVD	1	43.0	102.29
6215-026-036	3362 LIBERTY BLVD	1	40.0	95.16
6215-026-037	3360 LIBERTY BLVD	1	40.0	95.16
6215-026-038	8440 VICTORIA AVE	1	200.0	475.78
6215-026-040	8427 ELIZABETH AVE	1	50.0	118.95
6215-026-041	8417 ELIZABETH AVE	1	60.0	142.73
6215-027-001	3380 SANTA ANA ST	1	66.0	157.01
6215-027-002	3374 SANTA ANA ST	1	45.0	107.05
6215-027-003	3368 SANTA ANA ST	1	55.0	130.84
6215-027-004	8113 ELIZABETH AVE	1	40.0	95.16
6215-027-005	8117 ELIZABETH AVE	1	40.0	95.16
6215-027-006	8121 ELIZABETH AVE	1	40.0	95.16

APN	Situs Address	Zone	Front Feet	Charge
6215-027-007	8125 ELIZABETH AVE	1	40.0	95.16
6215-027-008	8135 ELIZABETH AVE	1	80.0	190.31
6215-027-009	8137 ELIZABETH AVE	1	40.0	95.16
6215-027-010	8141 ELIZABETH AVE	1	40.0	95.16
6215-027-011	8145 ELIZABETH AVE	1	40.0	95.16
6215-027-012	8149 ELIZABETH AVE	1	40.0	95.16
6215-027-013	8153 ELIZABETH AVE	1	40.0	95.16
6215-027-014	8157 ELIZABETH AVE	1	40.0	95.16
6215-027-015	8161 ELIZABETH AVE	1	40.0	95.16
6215-027-016	8165 ELIZABETH AVE	1	40.0	95.16
6215-027-017	8169 ELIZABETH AVE	1	40.0	95.16
6215-027-018	8175 ELIZABETH AVE	1	60.0	142.73
6215-027-019	8179 ELIZABETH AVE	1	50.0	118.95
6215-027-020	8185 ELIZABETH AVE	1	35.0	83.26
6215-027-021	3381 LIBERTY BLVD	1	47.0	111.81
6215-027-022	3377 LIBERTY BLVD	1	39.0	92.78
6215-027-023	3373 LIBERTY BLVD	1	40.0	95.16
6215-027-024	3369 LIBERTY BLVD	1	40.0	95.16
6215-027-025	3361 LIBERTY BLVD	1	80.0	190.31
6215-027-026	3355 LIBERTY BLVD	1	40.0	95.16
6215-027-027	3353 LIBERTY BLVD	1	46.0	109.43
6215-027-028	8184 VICTORIA AVE	1	49.0	116.57
6215-027-029	8180 VICTORIA AVE	1	55.0	130.84
6215-027-030	8172 VICTORIA AVE	1	55.0	130.84
6215-027-031	8168 VICTORIA AVE	1	40.0	95.16
6215-027-032	8164 VICTORIA AVE	1	40.0	95.16
6215-027-033	8160 VICTORIA AVE	1	40.0	95.16
6215-027-034	8156 VICTORIA AVE	1	40.0	95.16
6215-027-035	8152 VICTORIA AVE	1	40.0	95.16
6215-027-036	8150 VICTORIA AVE	1	40.0	95.16
6215-027-037	8142 VICTORIA AVE	1	70.0	166.52
6215-027-038	8136 VICTORIA AVE	1	50.0	118.95
6215-027-039	8132 VICTORIA AVE	1	40.0	95.16
6215-027-040	8128 VICTORIA AVE	1	40.0	95.16
6215-027-041	8124 VICTORIA AVE	1	40.0	95.16
6215-027-042	8122 VICTORIA AVE UNIT A	1	40.0	95.16
6215-027-043	8118 VICTORIA AVE	1	40.0	95.16
6215-027-044	8114 VICTORIA AVE	1	40.0	95.16
6215-027-045	3364 SANTA ANA ST	1	40.0	95.16
6215-027-046	3360 SANTA ANA ST	1	40.0	95.16
6215-027-047	3354 SANTA ANA ST	1	40.0	95.16
6215-027-048	3352 SANTA ANA ST	1	46.0	109.43
6216-002-008	4201 FIRESTONE BLVD	1	100.0	237.89
6216-002-014	8668 OTIS ST	1	360.0	856.40
6216-002-015	8672 OTIS ST	1	120.0	285.47
6216-002-016	8690 OTIS ST	1	120.0	285.47
6216-003-003	4301 FIRESTONE BLVD	1	1,129.0	2,685.78
6216-003-005	NO SITUS AVAILABLE	1	183.4	436.29
6216-003-006	8600 RHEEM AVE	1	460.0	1,094.29
6216-003-007	8600 RHEEM AVE	1	492.68	1,172.04
6216-003-008	8686 RHEEM AVE	1	247.0	587.59
6216-003-010	4231 FIRESTONE BLVD	1	191.0	454.37
6216-003-011	8636 OTIS ST	1	360.0	856.40
6216-003-012	4361 FIRESTONE BLVD	1	250.0	594.73
6216-003-013	NO SITUS AVAILABLE	1	262.0	623.27
6216-005-004	8685 BOWERS AVE	1	498.0	1,184.69
6216-006-003	4383 FIRESTONE BLVD	1	60.0	142.73
6216-006-004	4401 FIRESTONE BLVD	1	60.0	142.73
6216-006-005	4405 FIRESTONE BLVD	1	30.0	71.37

APN	Situs Address	Zone	Front Feet	Charge
6216-006-006	NO SITUS AVAILABLE	1	30.0	71.37
6216-006-007	NO SITUS AVAILABLE	1	30.0	71.37
6216-006-008	4417 FIRESTONE BLVD	1	90.0	214.10
6216-006-010	4433 FIRESTONE BLVD	1	60.0	142.73
6216-006-012	4427 FIRESTONE BLVD NO A	1	30.0	71.37
6216-006-013	4427 FIRESTONE BLVD B	1	30.0	71.37
6216-006-014	4361 FIRESTONE BLVD	1	44.92	106.86
6216-007-001	4481 FIRESTONE BLVD	1	90.0	214.10
6216-007-004	4505 FIRESTONE BLVD	1	30.0	71.37
6216-007-005	4509 FIRESTONE BLVD	1	30.0	71.37
6216-007-006	4511 FIRESTONE BLVD	1	75.0	178.42
6216-007-007	4519 FIRESTONE BLVD	1	105.0	249.78
6216-007-008	4493 FIRESTONE BLVD	1	89.0	211.72
6216-007-009	4501 FIRESTONE BLVD	1	62.0	147.49
6216-008-002	NO SITUS AVAILABLE	1	20.0	47.58
6216-008-008	4599 FIRESTONE BLVD	1	12.25	29.14
6216-008-009	4597 FIRESTONE BLVD	1	12.25	29.14
6216-008-010	4591 FIRESTONE BLVD	1	12.25	29.14
6216-008-011	4585 FIRESTONE BLVD	1	12.25	29.14
6216-008-012	4583 FIRESTONE BLVD	1	12.25	29.14
6216-008-013	4581 FIRESTONE BLVD	1	12.25	29.14
6216-008-014	4569 FIRESTONE BLVD	1	12.25	29.14
6216-008-015	4567 FIRESTONE BLVD	1	12.25	29.14
6216-008-016	4565 FIRESTONE BLVD	1	12.25	29.14
6216-008-017	4559 FIRESTONE BLVD	1	12.25	29.14
6216-008-018	4553 FIRESTONE BLVD	1	12.25	29.14
6216-008-019	4551 FIRESTONE BLVD	1	12.25	29.14
6216-008-021	4850 WRIGHT PL	1	451.3	1,073.60
6216-008-033	NO SITUS AVAILABLE	1	170.37	405.29
6216-008-034	NO SITUS AVAILABLE	1	340.87	810.90
6216-008-035	NO SITUS AVAILABLE	1	68.99	164.12
6216-008-039	NO SITUS AVAILABLE	1	1,922.43	4,573.27
6216-009-001	8627 ATLANTIC AVE	1	40.0	95.16
6216-014-001	8948 ANNETTA AVE	1	60.0	142.73
6216-014-002	8946 ANNETTA AVE	1	50.0	118.95
6216-014-003	8940 ANNETTA AVE	1	40.0	95.16
6216-014-004	8936 ANNETTA AVE	1	40.0	95.16
6216-014-005	8930 ANNETTA AVE	1	40.0	95.16
6216-014-006	8928 ANNETTA AVE	1	40.0	95.16
6216-014-009	8916 ANNETTA AVE	1	45.0	107.05
6216-014-010	8912 ANNETTA AVE	1	30.0	71.37
6216-014-011	4654 FIRESTONE BLVD	1	64.0	152.25
6216-014-012	4658 FIRESTONE BLVD	1	32.0	76.12
6216-014-013	4660 FIRESTONE BLVD	1	64.0	152.25
6216-014-014	4666 FIRESTONE BLVD	1	32.0	76.12
6216-014-015	4680 FIRESTONE BLVD	1	64.0	152.25
6216-014-016	8913 HILDRETH AVE	1	35.0	83.26
6216-014-017	8915 HILDRETH AVE	1	40.0	95.16
6216-014-019	8925 HILDRETH AVE APT 000A	1	60.0	142.73
6216-014-020	8931 HILDRETH AVE	1	30.0	71.37
6216-014-021	8935 HILDRETH AVE	1	30.0	71.37
6216-014-022	8939 HILDRETH AVE	1	60.0	142.73
6216-014-023	8945 HILDRETH AVE	1	60.0	142.73
6216-014-024	8949 HILDRETH AVE	1	45.0	107.05
6216-014-025	8922 ANNETTA AVE	1	32.0	76.12
6216-014-027	NO SITUS AVAILABLE	1	15.0	35.68
6216-014-028	8920 ANNETTA AVE	1	28.0	66.61
6216-014-029	NO SITUS AVAILABLE	1	15.0	35.68
6216-014-030	8919 HILDRETH AVE	1	30.0	71.37

APN	Situs Address	Zone	Front Feet	Charge
6216-015-004	9000 ANNETTA AVE	1	60.0	142.73
6216-015-005	8992 ANNETTA AVE	1	60.0	142.73
6216-015-006	8988 ANNETTA AVE	1	30.0	71.37
6216-015-007	8984 ANNETTA AVE	1	40.0	95.16
6216-015-008	8980 ANNETTA AVE	1	40.0	95.16
6216-015-009	8976 ANNETTA AVE	1	40.0	95.16
6216-015-010	8970 ANNETTA AVE	1	60.0	142.73
6216-015-011	8964 ANNETTA AVE	1	60.0	142.73
6216-015-012	8960 ANNETTA AVE	1	30.0	71.37
6216-015-013	8956 ANNETTA AVE	1	60.0	142.73
6216-015-014	8955 HILDRETH AVE	1	45.0	107.05
6216-015-015	8959 HILDRETH AVE	1	45.0	107.05
6216-015-016	8963 HILDRETH AVE	1	45.0	107.05
6216-015-019	8975 HILDRETH AVE	1	30.0	71.37
6216-015-020	8977 HILDRETH AVE	1	30.0	71.37
6216-015-023	8989 HILDRETH AVE	1	70.0	166.52
6216-015-024	8993 HILDRETH AVE	1	40.0	95.16
6216-015-025	8997 HILDRETH AVE	1	40.0	95.16
6216-015-026	8999 HILDRETH AVE	1	30.0	71.37
6216-015-030	8981 HILDRETH AVE	1	60.0	142.73
6216-015-032	8971 HILDRETH AVE	1	60.0	142.73
6216-015-277	NO SITUS AVAILABLE	1	184.0	437.72
6216-016-001	8944 KAUFFMAN AVE	1	60.0	142.73
6216-016-004	8930 KAUFFMAN AVE	1	60.0	142.73
6216-016-005	8926 KAUFFMAN AVE	1	45.0	107.05
6216-016-006	8922 KAUFFMAN AVE	1	45.0	107.05
6216-016-007	8918 KAUFFMAN AVE	1	45.0	107.05
6216-016-008	8912 KAUFFMAN AVE	1	45.0	107.05
6216-016-010	4606 FIRESTONE BLVD	1	32.0	76.12
6216-016-011	4616 FIRESTONE BLVD	1	96.0	228.37
6216-016-014	8915 ANNETTA AVE	1	45.0	107.05
6216-016-015	8919 ANNETTA AVE	1	45.0	107.05
6216-016-016	8923 ANNETTA AVE	1	40.0	95.16
6216-016-017	8927 ANNETTA AVE	1	50.0	118.95
6216-016-018	8931 ANNETTA AVE	1	60.0	142.73
6216-016-019	8937 ANNETTA AVE	1	30.0	71.37
6216-016-020	8943 ANNETTA AVE	1	60.0	142.73
6216-016-024	4626 FIRESTONE BLVD	1	64.0	152.25
6216-016-025	8945 ANNETTA AVE	1	60.0	142.73
6216-016-026	4600 FIRESTONE BLVD	1	64.0	152.25
6216-016-027	8940 KAUFFMAN AVE	1	60.0	142.73
6216-017-004	9000 KAUFFMAN AVE	1	35.0	83.26
6216-017-005	8994 KAUFFMAN AVE	1	55.0	130.84
6216-017-006	8990 KAUFFMAN AVE	1	45.0	107.05
6216-017-007	8986 KAUFFMAN AVE	1	45.0	107.05
6216-017-008	8980 KAUFFMAN AVE	1	60.0	142.73
6216-017-009	8974 KAUFFMAN AVE	1	60.0	142.73
6216-017-010	8970 KAUFFMAN AVE	1	45.0	107.05
6216-017-011	8966 KAUFFMAN AVE	1	45.0	107.05
6216-017-012	8958 KAUFFMAN AVE	1	60.0	142.73
6216-017-013	8952 KAUFFMAN AVE	1	45.0	107.05
6216-017-014	8950 KAUFFMAN AVE	1	45.0	107.05
6216-017-015	8953 ANNETTA AVE	1	50.0	118.95
6216-017-016	8959 ANNETTA AVE	1	40.0	95.16
6216-017-017	8961 ANNETTA AVE	1	60.0	142.73
6216-017-018	8969 ANNETTA AVE	1	60.0	142.73
6216-017-019	8975 ANNETTA AVE	1	60.0	142.73
6216-017-020	8981 ANNETTA AVE	1	45.0	107.05
6216-017-021	8985 ANNETTA AVE	1	45.0	107.05

APN	Situs Address	Zone	Front Feet	Charge
6216-017-022	8989 ANNETTA AVE	1	45.0	107.05
6216-017-023	8993 ANNETTA AVE	1	60.0	142.73
6216-017-024	9001 ANNETTA AVE	1	45.0	107.05
6216-017-276	NO SITUS AVAILABLE	1	5.0	11.89
6216-017-277	NO SITUS AVAILABLE	1	131.0	311.64
6216-018-002	8944 DOROTHY AVE	1	55.0	130.84
6216-018-025	8941 KAUFFMAN AVE	1	30.0	71.37
6216-018-026	8943 KAUFFMAN AVE	1	30.0	71.37
6216-018-027	8949 KAUFFMAN AVE APT 000B	1	60.0	142.73
6216-018-032	8936 DOROTHY AVE	1	65.0	154.63
6216-018-033	8937 KAUFFMAN AVE	1	30.0	71.37
6216-019-004	8998 DOROTHY AVE	1	30.0	71.37
6216-019-005	8996 DOROTHY AVE	1	45.0	107.05
6216-019-006	8990 DOROTHY AVE	1	45.0	107.05
6216-019-007	8986 DOROTHY AVE	1	45.0	107.05
6216-019-008	8978 DOROTHY AVE	1	75.0	178.42
6216-019-009	8974 DOROTHY AVE	1	60.0	142.73
6216-019-010	8968 DOROTHY AVE	1	45.0	107.05
6216-019-011	8962 DOROTHY AVE UNIT A	1	45.0	107.05
6216-019-012	8958 DOROTHY AVE	1	30.0	71.37
6216-019-013	8956 DOROTHY AVE	1	50.0	118.95
6216-019-015	8955 KAUFFMAN AVE	1	60.0	142.73
6216-019-016	8959 KAUFFMAN AVE	1	40.0	95.16
6216-019-017	8963 KAUFFMAN AVE	1	40.0	95.16
6216-019-018	8967 KAUFFMAN AVE	1	40.0	95.16
6216-019-019	8971 KAUFFMAN AVE	1	60.0	142.73
6216-019-020	8977 KAUFFMAN AVE	1	60.0	142.73
6216-019-021	8981 KAUFFMAN AVE	1	30.0	71.37
6216-019-022	8985 KAUFFMAN AVE	1	45.0	107.05
6216-019-023	8991 KAUFFMAN AVE	1	45.0	107.05
6216-019-024	8995 KAUFFMAN AVE	1	60.0	142.73
6216-019-030	8950 DOROTHY AVE	1	70.0	166.52
6216-019-031	NO SITUS AVAILABLE	1	15.0	35.68
6216-019-032	9001 KAUFFMAN AVE	1	30.0	71.37
6216-019-274	NO SITUS AVAILABLE	1	15.0	35.68
6216-019-275	NO SITUS AVAILABLE	1	137.0	325.91
6216-020-001	8954 HUNT AVE	1	40.0	95.16
6216-020-002	8950 HUNT AVE	1	40.0	95.16
6216-020-003	8946 HUNT AVE	1	40.0	95.16
6216-020-004	8942 HUNT AVE	1	40.0	95.16
6216-020-005	8936 HUNT AVE	1	40.0	95.16
6216-020-006	8930 HUNT AVE	1	60.0	142.73
6216-020-023	8931 DOROTHY AVE	1	45.0	107.05
6216-020-024	8937 DOROTHY AVE	1	45.0	107.05
6216-020-025	8941 DOROTHY AVE	1	40.0	95.16
6216-020-026	8945 DOROTHY AVE	1	55.0	130.84
6216-020-027	8951 DOROTHY AVE	1	40.0	95.16
6216-020-028	8955 DOROTHY AVE	1	45.0	107.05
6216-021-003	8998 HUNT AVE	1	45.0	107.05
6216-021-004	8994 HUNT AVE	1	45.0	107.05
6216-021-005	8988 HUNT AVE	1	90.0	214.10
6216-021-006	8980 HUNT AVE	1	45.0	107.05
6216-021-007	8976 HUNT AVE	1	65.0	154.63
6216-021-008	8970 HUNT AVE	1	40.0	95.16
6216-021-009	8966 HUNT AVE	1	45.0	107.05
6216-021-010	8962 HUNT AVE	1	45.0	107.05
6216-021-011	8958 HUNT AVE	1	40.0	95.16
6216-021-012	8959 DOROTHY AVE	1	45.0	107.05
6216-021-013	8963 DOROTHY AVE	1	45.0	107.05

APN	Situs Address	Zone	Front Feet	Charge
6216-021-014	8967 DOROTHY AVE	1	30.0	71.37
6216-021-015	8971 DOROTHY AVE	1	45.0	107.05
6216-021-016	8975 DOROTHY AVE	1	45.0	107.05
6216-021-017	8979 DOROTHY AVE	1	30.0	71.37
6216-021-018	8987 DOROTHY AVE	1	45.0	107.05
6216-021-019	8989 DOROTHY AVE B	1	45.0	107.05
6216-021-020	8991 DOROTHY AVE	1	60.0	142.73
6216-021-021	9001 DOROTHY AVE	1	60.0	142.73
6216-021-274	NO SITUS AVAILABLE	1	5.0	11.89
6216-021-275	NO SITUS AVAILABLE	1	130.0	309.26
6216-022-001	8946 BRYSON AVE	1	30.0	71.37
6216-022-002	8938 BRYSON AVE	1	60.0	142.73
6216-022-003	8934 BRYSON AVE	1	60.0	142.73
6216-022-004	8928 BRYSON AVE	1	45.0	107.05
6216-022-005	8924 BRYSON AVE	1	45.0	107.05
6216-022-006	8920 BRYSON AVE	1	60.0	142.73
6216-022-007	8916 BRYSON AVE	1	60.0	142.73
6216-022-008	4460 FIRESTONE BLVD	1	130.0	309.26
6216-022-009	NO SITUS AVAILABLE	1	33.0	78.50
6216-022-013	8911 HUNT AVE	1	30.0	71.37
6216-022-014	8917 HUNT AVE	1	45.0	107.05
6216-022-015	8921 HUNT AVE	1	40.0	95.16
6216-022-016	8925 HUNT AVE	1	35.0	83.26
6216-022-017	8927 HUNT AVE	1	30.0	71.37
6216-022-020	8937 HUNT AVE	1	40.0	95.16
6216-022-021	8941 HUNT AVE	1	45.0	107.05
6216-022-022	8945 HUNT AVE	1	45.0	107.05
6216-022-028	4468 FIRESTONE BLVD	1	98.0	233.13
6216-022-029	8931 HUNT AVE	1	50.0	118.95
6216-023-003	8998 BRYSON AVE	1	60.0	142.73
6216-023-004	8994 BRYSON AVE	1	40.0	95.16
6216-023-005	8988 BRYSON AVE	1	40.0	95.16
6216-023-008	8978 BRYSON AVE	1	40.0	95.16
6216-023-009	8974 BRYSON AVE	1	40.0	95.16
6216-023-010	8970 BRYSON AVE	1	40.0	95.16
6216-023-011	8964 BRYSON AVE	1	60.0	142.73
6216-023-012	8958 BRYSON AVE	1	60.0	142.73
6216-023-013	8954 BRYSON AVE	1	45.0	107.05
6216-023-014	8948 BRYSON AVE	1	45.0	107.05
6216-023-015	8949 HUNT AVE	1	45.0	107.05
6216-023-016	8953 HUNT AVE	1	45.0	107.05
6216-023-017	8959 HUNT AVE	1	40.0	95.16
6216-023-018	8961 HUNT AVE	1	40.0	95.16
6216-023-019	8965 HUNT AVE	1	40.0	95.16
6216-023-022	8973 HUNT AVE	1	45.0	107.05
6216-023-023	8979 HUNT AVE	1	40.0	95.16
6216-023-024	8983 HUNT AVE	1	40.0	95.16
6216-023-025	8987 HUNT AVE	1	40.0	95.16
6216-023-026	8991 HUNT AVE	1	40.0	95.16
6216-023-027	8995 HUNT AVE	1	40.0	95.16
6216-023-028	8999 HUNT AVE	1	40.0	95.16
6216-023-031	8982 BRYSON AVE	1	70.0	166.52
6216-023-032	8971 HUNT AVE	1	45.0	107.05
6216-023-275	NO SITUS AVAILABLE	1	128.0	304.50
6216-023-276	NO SITUS AVAILABLE	1	5.0	11.89
6216-024-001	8954 ALEXANDER AVE	1	40.0	95.16
6216-024-002	8950 ALEXANDER AVE	1	40.0	95.16
6216-024-003	8944 ALEXANDER AVE	1	60.0	142.73
6216-024-004	8940 ALEXANDER AVE	1	30.0	71.37

APN	Situs Address	Zone	Front Feet	Charge
6216-024-005	8936 ALEXANDER AVE	1	30.0	71.37
6216-024-006	8932 ALEXANDER AVE	1	40.0	95.16
6216-024-007	8928 ALEXANDER AVE	1	40.0	95.16
6216-024-008	8924 ALEXANDER AVE	1	40.0	95.16
6216-024-009	8920 ALEXANDER AVE	1	60.0	142.73
6216-024-010	8916 ALEXANDER AVE	1	30.0	71.37
6216-024-011	8912 ALEXANDER AVE	1	30.0	71.37
6216-024-012	4400 FIRESTONE BLVD	1	65.0	154.63
6216-024-013	NO SITUS AVAILABLE	1	33.0	78.50
6216-024-016	4414 FIRESTONE BLVD	1	65.0	154.63
6216-024-017	4420 FIRESTONE BLVD	1	65.0	154.63
6216-024-018	8915 BRYSON AVE	1	30.0	71.37
6216-024-019	8917 BRYSON AVE	1	30.0	71.37
6216-024-020	8919 BRYSON AVE	1	30.0	71.37
6216-024-021	8925 BRYSON AVE	1	60.0	142.73
6216-024-022	8929 BRYSON AVE	1	60.0	142.73
6216-024-023	8935 BRYSON AVE	1	45.0	107.05
6216-024-024	8939 BRYSON AVE	1	45.0	107.05
6216-024-025	8943 BRYSON AVE	1	30.0	71.37
6216-024-026	8949 BRYSON AVE	1	60.0	142.73
6216-024-027	8953 BRYSON AVE	1	30.0	71.37
6216-024-028	4410 FIRESTONE BLVD	1	33.0	78.50
6216-025-004	9000 ALEXANDER AVE	1	57.0	135.60
6216-025-005	8994 ALEXANDER AVE	1	68.0	161.77
6216-025-008	8978 ALEXANDER AVE	1	50.0	118.95
6216-025-009	8974 ALEXANDER AVE	1	50.0	118.95
6216-025-010	8970 ALEXANDER AVE	1	40.0	95.16
6216-025-011	8966 ALEXANDER AVE	1	38.0	90.40
6216-025-012	8960 ALEXANDER AVE	1	42.0	99.91
6216-025-013	8958 ALEXANDER AVE	1	40.0	95.16
6216-025-014	8957 BRYSON AVE	1	60.0	142.73
6216-025-015	8963 BRYSON AVE A B C	1	45.0	107.05
6216-025-018	8971 BRYSON AVE	1	60.0	142.73
6216-025-019	8977 BRYSON AVE	1	60.0	142.73
6216-025-020	8981 BRYSON AVE	1	30.0	71.37
6216-025-021	8985 BRYSON AVE	1	45.0	107.05
6216-025-024	8993 BRYSON AVE	1	38.0	90.40
6216-025-025	9001 BRYSON AVE	1	53.0	126.08
6216-025-029	8991 BRYSON AVE	1	45.0	107.05
6216-025-030	8965 BRYSON AVE	1	45.0	107.05
6216-025-032	8984 ALEXANDER AVE	1	72.0	171.28
6216-025-275	NO SITUS AVAILABLE	1	122.0	290.23
6216-025-276	NO SITUS AVAILABLE	1	5.0	11.89
6216-025-277	NO SITUS AVAILABLE	1	3.0	7.14
6216-026-001	8952 BOWMAN AVE	1	60.0	142.73
6216-026-002	8948 BOWMAN AVE	1	60.0	142.73
6216-026-003	8940 BOWMAN AVE	1	45.0	107.05
6216-026-004	8934 BOWMAN AVE	1	45.0	107.05
6216-026-005	8930 BOWMAN AVE	1	45.0	107.05
6216-026-006	8926 BOWMAN AVE	1	45.0	107.05
6216-026-007	8920 BOWMAN AVE	1	60.0	142.73
6216-026-008	8914 BOWMAN AVE	1	60.0	142.73
6216-026-009	4350 FIRESTONE BLVD	1	33.0	78.50
6216-026-010	4354 FIRESTONE BLVD	1	33.0	78.50
6216-026-017	8915 ALEXANDER AVE	1	30.0	71.37
6216-026-018	8917 ALEXANDER AVE	1	30.0	71.37
6216-026-019	8917 ALEXANDER AVE	1	30.0	71.37
6216-026-020	8925 ALEXANDER AVE	1	60.0	142.73
6216-026-021	8929 ALEXANDER AVE	1	60.0	142.73

APN	Situs Address	Zone	Front Feet	Charge
6216-026-022	8935 ALEXANDER AVE	1	45.0	107.05
6216-026-023	8939 ALEXANDER AVE	1	45.0	107.05
6216-026-024	8943 ALEXANDER AVE	1	45.0	107.05
6216-026-025	8947 ALEXANDER AVE	1	45.0	107.05
6216-026-026	8955 ALEXANDER AVE	1	60.0	142.73
6216-026-027	8944 BOWMAN AVE	1	30.0	71.37
6216-026-029	4360 FIRESTONE BLVD	1	195.0	463.89
6216-027-003	9000 BOWMAN AVE	1	30.0	71.37
6216-027-004	8996 BOWMAN AVE	1	40.0	95.16
6216-027-005	8992 BOWMAN AVE	1	40.0	95.16
6216-027-006	8988 BOWMAN AVE	1	40.0	95.16
6216-027-007	8984 BOWMAN AVE	1	40.0	95.16
6216-027-008	8980 BOWMAN AVE	1	40.0	95.16
6216-027-009	8976 BOWMAN AVE	1	40.0	95.16
6216-027-010	8972 BOWMAN AVE	1	45.0	107.05
6216-027-011	8966 BOWMAN AVE	1	45.0	107.05
6216-027-012	8962 BOWMAN AVE	1	45.0	107.05
6216-027-013	8958 BOWMAN AVE	1	45.0	107.05
6216-027-014	8959 ALEXANDER AVE	1	45.0	107.05
6216-027-015	8965 ALEXANDER AVE	1	45.0	107.05
6216-027-016	8969 ALEXANDER AVE APT 000D	1	45.0	107.05
6216-027-017	8973 ALEXANDER AVE	1	45.0	107.05
6216-027-018	8979 ALEXANDER AVE	1	45.0	107.05
6216-027-019	8983 ALEXANDER AVE	1	45.0	107.05
6216-027-020	8985 ALEXANDER AVE	1	40.0	95.16
6216-027-021	8989 ALEXANDER AVE	1	40.0	95.16
6216-027-022	8995 ALEXANDER AVE	1	40.0	95.16
6216-027-023	8997 ALEXANDER AVE	1	30.0	71.37
6216-027-024	9001 ALEXANDER AVE	1	30.0	71.37
6216-027-274	NO SITUS AVAILABLE	1	10.0	23.79
6216-027-275	NO SITUS AVAILABLE	1	122.0	290.23
6216-028-003	8944 MCNERNEY AVE	1	60.0	142.73
6216-028-004	8938 MCNERNEY AVE	1	60.0	142.73
6216-028-005	8928 MCNERNEY AVE	1	90.0	214.10
6216-028-006	8924 MCNERNEY AVE	1	60.0	142.73
6216-028-009	4300 FIRESTONE BLVD	1	65.0	154.63
6216-028-010	4308 FIRESTONE BLVD	1	33.0	78.50
6216-028-014	4320 FIRESTONE BLVD	1	33.0	78.50
6216-028-015	4324 FIRESTONE BLVD	1	33.0	78.50
6216-028-017	8919 BOWMAN AVE	1	45.0	107.05
6216-028-018	8925 BOWMAN AVE	1	45.0	107.05
6216-028-019	8929 BOWMAN AVE	1	30.0	71.37
6216-028-020	8933 BOWMAN AVE	1	30.0	71.37
6216-028-021	8935 BOWMAN AVE	1	30.0	71.37
6216-028-022	8937 BOWMAN AVE	1	60.0	142.73
6216-028-023	8939 BOWMAN AVE	1	30.0	71.37
6216-028-024	8947 BOWMAN AVE	1	30.0	71.37
6216-028-025	8949 BOWMAN AVE	1	30.0	71.37
6216-028-026	8953 BOWMAN AVE	1	30.0	71.37
6216-028-028	8948 MCNERNEY AVE	1	60.0	142.73
6216-028-029	4316 FIRESTONE BLVD	1	98.0	233.13
6216-028-030	8914 MCNERNEY AVE	1	90.0	214.10
6216-028-031	8913 BOWMAN AVE	1	30.0	71.37
6216-028-032	8915 BOWMAN AVE	1	30.0	71.37
6216-029-004	8996 MCNERNEY AVE	1	30.0	71.37
6216-029-005	8994 MCNERNEY AVE	1	30.0	71.37
6216-029-006	8990 MCNERNEY AVE	1	45.0	107.05
6216-029-007	8986 MCNERNEY AVE	1	45.0	107.05
6216-029-008	8982 MCNERNEY AVE	1	45.0	107.05

APN	Situs Address	Zone	Front Feet	Charge
6216-029-009	8976 MCNERNEY AVE NO A	1	45.0	107.05
6216-029-010	8970 MCNERNEY AVE	1	60.0	142.73
6216-029-011	8968 MCNERNEY AVE	1	30.0	71.37
6216-029-012	8964 MCNERNEY AVE	1	60.0	142.73
6216-029-013	8960 MCNERNEY AVE	1	30.0	71.37
6216-029-014	8954 MCNERNEY AVE	1	30.0	71.37
6216-029-015	8957 BOWMAN AVE	1	60.0	142.73
6216-029-016	8963 BOWMAN AVE	1	45.0	107.05
6216-029-017	8967 BOWMAN AVE	1	45.0	107.05
6216-029-018	8971 BOWMAN AVE	1	30.0	71.37
6216-029-019	8977 BOWMAN AVE	1	60.0	142.73
6216-029-020	8981 BOWMAN AVE	1	30.0	71.37
6216-029-021	8983 BOWMAN AVE	1	40.0	95.16
6216-029-022	8987 BOWMAN AVE	1	40.0	95.16
6216-029-023	8991 BOWMAN AVE	1	40.0	95.16
6216-029-024	8993 BOWMAN AVE	1	45.0	107.05
6216-029-025	8999 BOWMAN AVE	1	45.0	107.05
6216-029-029	NO SITUS AVAILABLE	1	6.0	14.27
6216-029-030	900 MCNERNEY AVE	1	30.0	71.37
6216-029-274	NO SITUS AVAILABLE	1	5.0	11.89
6216-029-275	NO SITUS AVAILABLE	1	110.0	261.68
6216-030-001	4216 FIRESTONE BLVD	1	30.0	71.37
6216-030-004	4224 FIRESTONE BLVD	1	30.0	71.37
6216-030-009	8919 MCNERNEY AVE	1	46.0	109.43
6216-030-010	8925 MCNERNEY AVE	1	37.0	88.02
6216-030-012	8931 MCNERNEY AVE	1	45.0	107.05
6216-030-013	8937 MCNERNEY AVE	1	45.0	107.05
6216-030-017	8953 MCNERNEY AVE	1	30.0	71.37
6216-030-018	4200 FIRESTONE BLVD	1	100.0	237.89
6216-030-019	8912 OTIS ST	1	40.0	95.16
6216-030-020	8916 OTIS ST	1	40.0	95.16
6216-030-021	8920 OTIS ST	1	40.0	95.16
6216-030-022	8924 OTIS ST	1	40.0	95.16
6216-030-023	8928 OTIS ST	1	40.0	95.16
6216-030-024	8932 OTIS ST	1	40.0	95.16
6216-030-025	8936 OTIS ST	1	40.0	95.16
6216-030-026	8940 OTIS ST	1	40.0	95.16
6216-030-027	8944 OTIS ST	1	40.0	95.16
6216-030-028	8950 OTIS ST	1	40.0	95.16
6216-030-029	8954 OTIS ST	1	40.0	95.16
6216-030-030	8958 OTIS ST	1	40.0	95.16
6216-030-031	8915 MCNERNEY AVE	1	60.0	142.73
6216-030-032	8941 MCNERNEY AVE	1	120.0	285.47
6216-030-033	4230 FIRESTONE BLVD	1	92.0	218.86
6216-030-038	NO SITUS AVAILABLE	1	30.47	72.49
6216-030-039	NO SITUS AVAILABLE	1	30.47	72.49
6216-030-040	NO SITUS AVAILABLE	1	7.0	16.65
6216-030-041	8929 MCNERNEY AVE	1	30.0	71.37
6216-031-003	8961 MCNERNEY AVE APT 000E	1	60.0	142.73
6216-031-004	8971 MCNERNEY AVE APT 000C	1	60.0	142.73
6216-031-005	8975 MCNERNEY AVE UNIT A	1	60.0	142.73
6216-031-006	8979 MCNERNEY AVE	1	60.0	142.73
6216-031-007	8985 MCNERNEY AVE	1	30.0	71.37
6216-031-008	8989 MCNERNEY AVE	1	30.0	71.37
6216-031-009	8995 MCNERNEY AVE	1	45.0	107.05
6216-031-010	8997 MCNERNEY AVE	1	45.0	107.05
6216-031-011	8999 MCNERNEY AVE	1	20.0	47.58
6216-031-014	8960 OTIS ST	1	40.0	95.16
6216-031-015	8964 OTIS ST	1	40.0	95.16

APN	Situs Address	Zone	Front Feet	Charge
6216-031-016	8968 OTIS ST	1	40.0	95.16
6216-031-017	8972 OTIS ST	1	40.0	95.16
6216-031-018	8976 OTIS ST	1	40.0	95.16
6216-031-019	8980 OTIS ST	1	40.0	95.16
6216-031-020	8984 OTIS ST	1	39.0	92.78
6216-031-021	8988 OTIS ST	1	39.0	92.78
6216-031-022	8992 OTIS ST	1	39.0	92.78
6216-031-023	8998 OTIS ST	1	38.0	90.40
6216-031-024	9000 OTIS ST	1	50.0	118.95
6216-031-026	8957 MCNERNEY AVE	1	60.0	142.73
6216-031-274	NO SITUS AVAILABLE	1	152.0	361.59
6216-031-276	NO SITUS AVAILABLE	1	5.0	11.89
6216-031-277	NO SITUS AVAILABLE	1	10.0	23.79
6216-032-007	4921 FIRESTONE BLVD	1	30.0	71.37
6216-032-008	4923 FIRESTONE BLVD	1	30.0	71.37
6216-032-009	4927 FIRESTONE BLVD	1	30.0	71.37
6216-032-010	4931 FIRESTONE BLVD	1	31.0	73.75
6216-032-011	4933 FIRESTONE BLVD	1	90.0	214.10
6216-032-012	4943 FIRESTONE BLVD	1	30.0	71.37
6216-032-013	4945 FIRESTONE BLVD	1	60.0	142.73
6216-032-014	4949 FIRESTONE BLVD	1	30.0	71.37
6216-032-015	4951 FIRESTONE BLVD	1	60.0	142.73
6216-032-016	4961 FIRESTONE BLVD	1	30.0	71.37
6216-032-017	4969 FIRESTONE BLVD	1	30.0	71.37
6216-032-018	4973 FIRESTONE BLVD	1	60.0	142.73
6216-032-019	4981 FIRESTONE BLVD	1	140.0	333.05
6216-032-020	4951 MASON ST	1	223.0	530.49
6216-032-021	4937 MASON ST	1	55.0	130.84
6216-032-025	4911 MASON ST	1	120.0	285.47
6216-032-026	NO SITUS AVAILABLE	1	40.0	95.16
6216-032-027	NO SITUS AVAILABLE	1	55.0	130.84
6216-032-035	4935 MASON ST	1	155.0	368.73
6216-032-036	8708 ATLANTIC AVE	1	100.0	237.89
6216-032-037	8680 ATLANTIC AVE	1	81.0	192.69
6216-032-038	8660 ATLANTIC AVE	1	216.0	513.84
6216-032-039	8648 ATLANTIC AVE	1	50.0	118.95
6216-032-040	8644 ATLANTIC AVE	1	82.0	195.07
6216-032-041	8696 ATLANTIC AVE	1	83.0	197.45
6216-032-042	4901 MANSON ST	1	131.0	311.64
6216-032-043	8670 ATLANTIC AVE	1	133.0	316.39
6216-032-046	4917 FIRESTONE BLVD	1	100.0	237.89
6216-034-001	8610 ATLANTIC AVE	1	196.0	466.26
6216-035-001	5011 FIRESTONE PL	1	306.0	727.94
6216-035-002	5001 FIRESTONE BLVD	1	791.45	1,882.78
6216-036-006	5039 FIRESTONE PL	1	100.0	237.89
6216-036-007	5035 FIRESTONE PL	1	104.0	247.41
6216-036-010	NO SITUS AVAILABLE	1	335.0	796.93
6216-036-012	5141 FIRESTONE PL	1	200.0	475.78
6216-036-013	8621 RAYO AVE	1	418.0	994.38
6216-036-014	5011 FIRESTONE PL	1	178.0	423.44
6216-036-019	5101 FIRESTONE PL	1	145.8	346.84
6216-036-020	8751 RAYO AVE	1	379.47	902.72
6216-037-002	NO SITUS AVAILABLE	1	20.0	47.58
6216-037-007	NO SITUS AVAILABLE	1	20.0	47.58
6216-037-021	5240 FIRESTONE BLVD	1	200.0	475.78
6216-037-022	5210 FIRESTONE PL	1	249.82	594.30
6216-037-026	5335 REISNER WAY	1	50.0	118.95
6216-037-029	5311 REISNER WAY	1	203.77	484.75
6216-037-035	5321 FIRESTONE BLVD	1	578.96	1,377.29

APN	Situs Address	Zone	Front Feet	Charge
6216-038-001	5000 FIRESTONE PL	1	115.5	274.76
6216-038-002	5026 FIRESTONE PL	1	200.0	475.78
6216-038-003	5044 FIRESTONE PL	1	300.0	713.67
6216-038-004	5110 FIRESTONE PL	1	200.0	475.78
6216-038-005	5116 FIRESTONE PL	1	200.0	475.78
6216-038-006	5120 FIRESTONE PL	1	200.0	475.78
6216-038-007	5140 FIRESTONE PL	1	170.0	404.41
6217-001-001	9414 ANNETTA AVE	1	61.0	145.11
6217-001-002	9406 ANNETTA AVE	1	50.0	118.95
6217-001-003	9400 ANNETTA AVE	1	50.0	118.95
6217-001-004	9328 ANNETTA AVE	1	40.0	95.16
6217-001-005	9324 ANNETTA AVE	1	55.0	130.84
6217-001-006	9318 ANNETTA AVE	1	53.0	126.08
6217-001-007	9312 ANNETTA AVE	1	53.0	126.08
6217-001-008	9308 ANNETTA AVE	1	53.0	126.08
6217-001-009	9300 ANNETTA AVE	1	53.0	126.08
6217-001-013	9222 ANNETTA AVE	1	45.0	107.05
6217-001-014	9218 ANNETTA AVE	1	45.0	107.05
6217-001-015	9212 ANNETTA AVE	1	45.0	107.05
6217-001-018	9215 HILDRETH AVE	1	63.0	149.87
6217-001-020	9223 HILDRETH AVE	1	63.0	149.87
6217-001-021	9229 HILDRETH AVE	1	40.0	95.16
6217-001-022	9233 HILDRETH AVE	1	64.0	152.25
6217-001-023	9305 HILDRETH AVE	1	64.0	152.25
6217-001-024	9311 HILDRETH AVE	1	64.0	152.25
6217-001-025	9317 HILDRETH AVE	1	64.0	152.25
6217-001-026	9323 HILDRETH AVE	1	64.0	152.25
6217-001-027	9329 HILDRETH AVE	1	40.0	95.16
6217-001-028	9401 HILDRETH AVE	1	50.0	118.95
6217-001-029	9409 HILDRETH AVE	1	50.0	118.95
6217-001-030	9415 HILDRETH AVE	1	61.0	145.11
6217-001-032	9207 HILDRETH AVE	1	63.0	149.87
6217-001-033	9230 ANNETTA AVE	1	49.0	116.57
6217-001-034	9226 ANNETTA AVE	1	45.0	107.05
6217-001-035	9208 ANNETTA AVE	1	54.0	128.46
6217-002-001	9414 KAUFFMAN AVE	1	57.0	135.60
6217-002-002	9406 KAUFFMAN AVE	1	50.0	118.95
6217-002-003	9402 KAUFFMAN AVE	1	50.0	118.95
6217-002-004	9328 KAUFFMAN AVE	1	50.0	118.95
6217-002-005	9324 KAUFFMAN AVE	1	40.0	95.16
6217-002-007	9320 KAUFFMAN AVE	1	51.0	121.32
6217-002-008	9314 KAUFFMAN AVE	1	51.0	121.32
6217-002-009	9310 KAUFFMAN AVE	1	51.0	121.32
6217-002-010	9304 KAUFFMAN AVE	1	51.0	121.32
6217-002-011	9300 KAUFFMAN AVE	1	51.0	121.32
6217-002-012	9228 KAUFFMAN AVE	1	51.0	121.32
6217-002-013	9224 KAUFFMAN AVE	1	51.0	121.32
6217-002-014	9218 KAUFFMAN AVE	1	51.0	121.32
6217-002-015	9212 KAUFFMAN AVE	1	51.0	121.32
6217-002-018	9213 ANNETTA AVE	1	50.0	118.95
6217-002-019	9219 ANNETTA AVE	1	50.0	118.95
6217-002-020	9223 ANNETTA AVE	1	50.0	118.95
6217-002-021	9229 ANNETTA AVE	1	50.0	118.95
6217-002-022	9233 ANNETTA AVE	1	50.0	118.95
6217-002-023	9305 ANNETTA AVE	1	50.0	118.95
6217-002-024	9309 ANNETTA AVE	1	50.0	118.95
6217-002-025	9315 ANNETTA AVE	1	50.0	118.95
6217-002-026	9319 ANNETTA AVE	1	50.0	118.95
6217-002-027	9325 ANNETTA AVE	1	50.0	118.95

APN	Situs Address	Zone	Front Feet	Charge
6217-002-028	9329 ANNETTA AVE	1	50.0	118.95
6217-002-029	9403 ANNETTA AVE	1	50.0	118.95
6217-002-030	9409 ANNETTA AVE	1	50.0	118.95
6217-002-031	9415 ANNETTA AVE	1	57.0	135.60
6217-002-032	9210 KAUFFMAN AVE	1	50.0	118.95
6217-002-033	9207 ANNETTA AVE	1	50.0	118.95
6217-003-001	9414 DOROTHY AVE	1	62.0	147.49
6217-003-002	9406 DOROTHY AVE	1	50.0	118.95
6217-003-003	9402 DOROTHY AVE	1	50.0	118.95
6217-003-004	9330 DOROTHY AVE	1	50.0	118.95
6217-003-005	9324 DOROTHY AVE	1	50.0	118.95
6217-003-006	9318 DOROTHY AVE	1	50.0	118.95
6217-003-007	9314 DOROTHY AVE	1	50.0	118.95
6217-003-008	9308 DOROTHY AVE	1	50.0	118.95
6217-003-009	9304 DOROTHY AVE	1	50.0	118.95
6217-003-010	9300 DOROTHY AVE	1	50.0	118.95
6217-003-011	9228 DOROTHY AVE	1	50.0	118.95
6217-003-012	9222 DOROTHY AVE	1	50.0	118.95
6217-003-013	9218 DOROTHY AVE	1	50.0	118.95
6217-003-014	9214 DOROTHY AVE	1	50.0	118.95
6217-003-016	9207 KAUFFMAN AVE	1	60.0	142.73
6217-003-017	9215 KAUFFMAN AVE	1	55.0	130.84
6217-003-018	9221 KAUFFMAN AVE	1	55.0	130.84
6217-003-020	9227 KAUFFMAN AVE	1	55.0	130.84
6217-003-021	9233 KAUFFMAN AVE	1	55.0	130.84
6217-003-022	9303 KAUFFMAN AVE	1	55.0	130.84
6217-003-023	9309 KAUFFMAN AVE	1	55.0	130.84
6217-003-024	9315 KAUFFMAN AVE	1	55.0	130.84
6217-003-025	9321 KAUFFMAN AVE	1	55.0	130.84
6217-003-026	9325 KAUFFMAN AVE	1	50.0	118.95
6217-003-027	9401 KAUFFMAN AVE	1	70.0	166.52
6217-003-028	9405 KAUFFMAN AVE	1	40.0	95.16
6217-003-029	9409 KAUFFMAN AVE	1	40.0	95.16
6217-003-030	9415 KAUFFMAN AVE	1	54.0	128.46
6217-003-031	9208 DOROTHY AVE	1	50.0	118.95
6217-004-002	9213 DOROTHY AVE	1	50.0	118.95
6217-004-003	9219 DOROTHY AVE	1	50.0	118.95
6217-004-004	9223 DOROTHY AVE	1	50.0	118.95
6217-004-005	9229 DOROTHY AVE	1	50.0	118.95
6217-004-006	9233 DOROTHY AVE	1	50.0	118.95
6217-004-007	9303 DOROTHY AVE	1	51.0	121.32
6217-004-008	9309 DOROTHY AVE	1	51.0	121.32
6217-004-009	9315 DOROTHY AVE	1	51.0	121.32
6217-004-010	9319 DOROTHY AVE	1	51.0	121.32
6217-004-011	9325 DOROTHY AVE	1	51.0	121.32
6217-004-012	9331 DOROTHY AVE	1	51.0	121.32
6217-004-013	9403 DOROTHY AVE	1	51.0	121.32
6217-004-014	9407 DOROTHY AVE	1	51.0	121.32
6217-004-015	9415 DOROTHY AVE	1	61.0	145.11
6217-004-016	9206 HUNT AVE	1	54.0	128.46
6217-004-017	9212 HUNT AVE	1	53.0	126.08
6217-004-018	9218 HUNT AVE	1	53.0	126.08
6217-004-019	9224 HUNT AVE	1	53.0	126.08
6217-004-020	9228 HUNT AVE	1	43.0	102.29
6217-004-021	9230 HUNT AVE	1	40.0	95.16
6217-004-022	9232 HUNT AVE	1	40.0	95.16
6217-004-023	9302 HUNT AVE	1	40.0	95.16
6217-004-024	9312 HUNT AVE	1	47.0	111.81
6217-004-025	9318 HUNT AVE	1	40.0	95.16

APN	Situs Address	Zone	Front Feet	Charge
6217-004-026	9322 HUNT AVE	1	40.0	95.16
6217-004-027	9326 HUNT AVE	1	40.0	95.16
6217-004-028	9330 HUNT AVE	1	40.0	95.16
6217-004-029	9400 HUNT AVE	1	40.0	95.16
6217-004-030	9404 HUNT AVE	1	40.0	95.16
6217-004-031	9408 HUNT AVE	1	40.0	95.16
6217-004-032	9412 HUNT AVE	1	40.0	95.16
6217-004-033	9418 HUNT AVE	1	48.0	114.19
6217-004-034	9209 DOROTHY AVE	1	50.0	118.95
6217-004-035	NO SITUS AVAILABLE	1	21.0	49.96
6217-005-001	9202 BRYSON AVE	1	61.0	145.11
6217-005-002	4460 SOUTHERN AVE	1	46.0	109.43
6217-005-003	9212 BRYSON AVE	1	33.0	78.50
6217-005-004	9216 BRYSON AVE	1	33.0	78.50
6217-005-005	9220 BRYSON AVE	1	50.0	118.95
6217-005-006	9226 BRYSON AVE	1	50.0	118.95
6217-005-007	9230 BRYSON AVE	1	34.0	80.88
6217-005-008	9234 BRYSON AVE	1	32.0	76.12
6217-005-009	9300 BRYSON AVE	1	33.0	78.50
6217-005-011	9314 BRYSON AVE	1	50.0	118.95
6217-005-012	9320 BRYSON AVE	1	50.0	118.95
6217-005-013	9324 BRYSON AVE	1	46.0	109.43
6217-005-014	9330 BRYSON AVE	1	46.0	109.43
6217-005-015	9336 BRYSON AVE	1	46.0	109.43
6217-005-016	9402 BRYSON AVE	1	46.0	109.43
6217-005-017	9408 BRYSON AVE	1	47.0	111.81
6217-005-018	9412 BRYSON AVE	1	36.0	85.64
6217-005-019	9414 BRYSON AVE	1	30.0	71.37
6217-005-020	9417 HUNT AVE	1	33.0	78.50
6217-005-021	9413 HUNT AVE	1	33.0	78.50
6217-005-022	9409 HUNT AVE	1	49.0	116.57
6217-005-023	9403 HUNT AVE	1	50.0	118.95
6217-005-024	9335 HUNT AVE	1	40.0	95.16
6217-005-025	9331 HUNT AVE	1	45.0	107.05
6217-005-026	9325 HUNT AVE	1	40.0	95.16
6217-005-027	9321 HUNT AVE	1	40.0	95.16
6217-005-028	9317 HUNT AVE	1	33.0	78.50
6217-005-029	9313 HUNT AVE	1	33.0	78.50
6217-005-030	9309 HUNT AVE	1	33.0	78.50
6217-005-031	9305 HUNT AVE	1	42.0	99.91
6217-005-032	9235 HUNT AVE	1	54.0	128.46
6217-005-033	9231 HUNT AVE	1	37.0	88.02
6217-005-034	9227 HUNT AVE	1	42.0	99.91
6217-005-035	9221 HUNT AVE	1	56.0	133.22
6217-005-036	9215 HUNT AVE	1	33.0	78.50
6217-005-037	9211 HUNT AVE	1	33.0	78.50
6217-005-040	4466 SOUTHERN AVE	1	60.0	142.73
6217-005-043	9306 BRYSON AVE	1	33.0	78.50
6217-005-044	9310 BRYSON AVE	1	33.0	78.50
6217-005-045	9201 HUNT AVE	1	62.0	147.49
6217-006-002	9210 ALEXANDER AVE	1	33.0	78.50
6217-006-003	9214 ALEXANDER AVE	1	33.0	78.50
6217-006-004	9218 ALEXANDER AVE	1	33.0	78.50
6217-006-005	9222 ALEXANDER AVE	1	33.0	78.50
6217-006-006	9226 ALEXANDER AVE	1	33.0	78.50
6217-006-007	9230 ALEXANDER AVE	1	66.0	157.01
6217-006-008	9300 ALEXANDER AVE	1	33.0	78.50
6217-006-009	9306 ALEXANDER AVE	1	33.0	78.50
6217-006-010	9308 ALEXANDER AVE	1	33.0	78.50

APN	Situs Address	Zone	Front Feet	Charge
6217-006-011	9312 ALEXANDER AVE	1	40.0	95.16
6217-006-012	9316 ALEXANDER AVE	1	40.0	95.16
6217-006-013	9322 ALEXANDER AVE	1	45.0	107.05
6217-006-014	9326 ALEXANDER AVE	1	40.0	95.16
6217-006-015	9336 ALEXANDER AVE	1	66.0	157.01
6217-006-016	9400 ALEXANDER AVE	1	33.0	78.50
6217-006-017	9404 ALEXANDER AVE	1	33.0	78.50
6217-006-018	9408 ALEXANDER AVE	1	33.0	78.50
6217-006-019	9410 ALEXANDER AVE	1	66.0	157.01
6217-006-022	9401 BRYSON AVE	1	55.0	130.84
6217-006-023	9333 BRYSON AVE	1	55.0	130.84
6217-006-024	9325 BRYSON AVE	1	55.0	130.84
6217-006-025	9319 BRYSON AVE	1	40.0	95.16
6217-006-026	9315 BRYSON AVE	1	40.0	95.16
6217-006-027	9309 BRYSON AVE	1	40.0	95.16
6217-006-028	9305 BRYSON AVE	1	45.0	107.05
6217-006-029	9235 BRYSON AVE	1	55.0	130.84
6217-006-030	9231 BRYSON AVE	1	44.0	104.67
6217-006-031	9227 BRYSON AVE	1	33.0	78.50
6217-006-032	9221 BRYSON AVE	1	33.0	78.50
6217-006-033	9219 BRYSON AVE	1	33.0	78.50
6217-006-034	9215 BRYSON AVE	1	33.0	78.50
6217-006-035	9211 BRYSON AVE	1	33.0	78.50
6217-006-036	9207 BRYSON AVE	1	33.0	78.50
6217-006-037	4420 SOUTHERN AVE	1	28.0	66.61
6217-006-039	9405 BRYSON AVE	1	66.0	157.01
6217-006-041	NO SITUS AVAILABLE	1	33.0	78.50
6217-006-042	9202 ALEXANDER AVE	1	60.0	142.73
6217-006-043	NO SITUS AVAILABLE	1	23.0	54.71
6217-006-044	4425 DUANE WAY	1	50.0	118.95
6217-006-045	9415 BRYSON AVE	1	66.0	157.01
6217-007-001	9202 BOWMAN AVE	1	58.0	137.98
6217-007-002	9210 BOWMAN AVE	1	33.0	78.50
6217-007-003	9214 BOWMAN AVE	1	33.0	78.50
6217-007-004	9218 BOWMAN AVE	1	33.0	78.50
6217-007-005	9222 BOWMAN AVE	1	33.0	78.50
6217-007-006	9226 BOWMAN AVE	1	33.0	78.50
6217-007-007	9228 BOWMAN AVE	1	33.0	78.50
6217-007-008	9234 BOWMAN AVE	1	33.0	78.50
6217-007-009	9300 BOWMAN AVE	1	33.0	78.50
6217-007-010	9306 BOWMAN AVE	1	66.0	157.01
6217-007-013	9320 BOWMAN AVE	1	44.0	104.67
6217-007-014	9322 BOWMAN AVE	1	44.0	104.67
6217-007-015	9328 BOWMAN AVE	1	40.0	95.16
6217-007-016	9332 BOWMAN AVE	1	46.0	109.43
6217-007-017	9400 BOWMAN AVE	1	46.0	109.43
6217-007-018	9404 BOWMAN AVE	1	33.0	78.50
6217-007-019	9408 BOWMAN AVE	1	33.0	78.50
6217-007-021	9414 BOWMAN AVE	1	66.0	157.01
6217-007-022	9417 ALEXANDER AVE	1	33.0	78.50
6217-007-023	9413 ALEXANDER AVE	1	33.0	78.50
6217-007-024	9409 ALEXANDER AVE	1	33.0	78.50
6217-007-025	9405 ALEXANDER AVE	1	33.0	78.50
6217-007-026	9401 ALEXANDER AVE	1	33.0	78.50
6217-007-027	9337 ALEXANDER AVE	1	33.0	78.50
6217-007-028	9333 ALEXANDER AVE	1	33.0	78.50
6217-007-029	9325 ALEXANDER AVE	1	40.0	95.16
6217-007-030	9321 ALEXANDER AVE	1	45.0	107.05
6217-007-031	9317 ALEXANDER AVE	1	40.0	95.16

APN	Situs Address	Zone	Front Feet	Charge
6217-007-032	9313 ALEXANDER AVE	1	40.0	95.16
6217-007-033	9309 ALEXANDER AVE	1	33.0	78.50
6217-007-034	9303 ALEXANDER AVE	1	45.0	107.05
6217-007-037	9231 ALEXANDER AVE	1	33.0	78.50
6217-007-038	9227 ALEXANDER AVE	1	33.0	78.50
6217-007-039	9223 ALEXANDER AVE	1	33.0	78.50
6217-007-040	9219 ALEXANDER AVE	1	33.0	78.50
6217-007-041	9215 ALEXANDER AVE	1	33.0	78.50
6217-007-042	9211 ALEXANDER AVE	1	33.0	78.50
6217-007-044	9203 ALEXANDER AVE	1	60.0	142.73
6217-007-045	4374 SOUTHERN AVE	1	40.0	95.16
6217-007-046	9235 ALEXANDER AVE	1	54.0	128.46
6217-007-047	9312 BOWMAN AVE	1	44.0	104.67
6217-008-001	9202 MCNERNEY AVE	1	63.0	149.87
6217-008-002	9206 MCNERNEY AVE	1	50.0	118.95
6217-008-003	9218 MCNERNEY AVE	1	50.0	118.95
6217-008-004	9222 MCNERNEY AVE	1	33.0	78.50
6217-008-005	9226 MCNERNEY AVE	1	33.0	78.50
6217-008-006	9230 MCNERNEY AVE NO 108	1	33.0	78.50
6217-008-007	9234 MCNERNEY AVE	1	33.0	78.50
6217-008-008	9300 MCNERNEY AVE	1	66.0	157.01
6217-008-011	9316 MCNERNEY AVE	1	33.0	78.50
6217-008-012	9320 MCNERNEY AVE	1	33.0	78.50
6217-008-013	9324 MCNERNEY AVE	1	33.0	78.50
6217-008-014	9328 MCNERNEY AVE	1	33.0	78.50
6217-008-015	9332 MCNERNEY AVE	1	33.0	78.50
6217-008-016	9336 MCNERNEY AVE	1	33.0	78.50
6217-008-017	9402 MCNERNEY AVE	1	33.0	78.50
6217-008-018	9404 MCNERNEY AVE	1	33.0	78.50
6217-008-019	9410 MCNERNEY AVE	1	33.0	78.50
6217-008-020	9418 MCNERNEY AVE	1	65.0	154.63
6217-008-021	4317 DUANE WAY	1	60.0	142.73
6217-008-022	9415 BOWMAN AVE	1	60.0	142.73
6217-008-023	9409 BOWMAN AVE	1	33.0	78.50
6217-008-024	9405 BOWMAN AVE	1	33.0	78.50
6217-008-025	9401 BOWMAN AVE	1	33.0	78.50
6217-008-026	9335 BOWMAN AVE	1	59.0	140.36
6217-008-027	9329 BOWMAN AVE	1	40.0	95.16
6217-008-028	9325 BOWMAN AVE	1	33.0	78.50
6217-008-029	9321 BOWMAN AVE	1	33.0	78.50
6217-008-030	9317 BOWMAN AVE	1	33.0	78.50
6217-008-031	9313 BOWMAN AVE	1	33.0	78.50
6217-008-032	9309 BOWMAN AVE	1	33.0	78.50
6217-008-033	9305 BOWMAN AVE	1	33.0	78.50
6217-008-034	9235 BOWMAN AVE	1	50.0	118.95
6217-008-035	9231 BOWMAN AVE	1	50.0	118.95
6217-008-037	9229 BOWMAN AVE UNIT B	1	33.0	78.50
6217-008-038	9223 BOWMAN AVE	1	33.0	78.50
6217-008-039	9219 BOWMAN AVE	1	49.0	116.57
6217-008-040	9211 BOWMAN AVE	1	50.0	118.95
6217-008-041	9203 BOWMAN AVE	1	64.0	152.25
6217-008-042	9308 MCNERNEY AVE	1	66.0	157.01
6217-009-043	9634 KAUFFMAN AVE	1	65.0	154.63
6217-009-044	9630 KAUFFMAN AVE	1	57.0	135.60
6217-009-045	9624 KAUFFMAN AVE	1	56.0	133.22
6217-009-046	9616 KAUFFMAN AVE	1	56.0	133.22
6217-009-047	9612 KAUFFMAN AVE	1	56.0	133.22
6217-009-048	9608 KAUFFMAN AVE	1	40.0	95.16
6217-009-049	9604 KAUFFMAN AVE	1	40.0	95.16

APN	Situs Address	Zone	Front Feet	Charge
6217-009-050	9600 KAUFFMAN AVE	1	40.0	95.16
6217-009-051	9540 KAUFFMAN AVE	1	40.0	95.16
6217-009-052	9534 KAUFFMAN AVE	1	54.0	128.46
6217-009-053	9528 KAUFFMAN AVE	1	54.0	128.46
6217-009-054	9524 KAUFFMAN AVE	1	54.0	128.46
6217-009-055	9520 KAUFFMAN AVE	1	54.0	128.46
6217-009-056	9514 KAUFFMAN AVE	1	57.0	135.60
6217-009-057	9510 KAUFFMAN AVE	1	61.0	145.11
6217-009-058	9509 ANNETTA AVE	1	64.0	152.25
6217-009-059	9515 ANNETTA AVE	1	50.0	118.95
6217-009-060	9521 ANNETTA AVE	1	50.0	118.95
6217-009-061	9525 ANNETTA AVE	1	50.0	118.95
6217-009-062	9529 ANNETTA AVE	1	50.0	118.95
6217-009-063	9535 ANNETTA AVE	1	50.0	118.95
6217-009-064	9539 ANNETTA AVE	1	50.0	118.95
6217-009-065	9601 ANNETTA AVE	1	50.0	118.95
6217-009-066	9605 ANNETTA AVE	1	50.0	118.95
6217-009-067	9611 ANNETTA AVE	1	52.0	123.70
6217-009-068	9617 ANNETTA AVE	1	52.0	123.70
6217-009-069	9621 ANNETTA AVE	1	52.0	123.70
6217-009-070	9627 ANNETTA AVE	1	52.0	123.70
6217-009-071	9633 ANNETTA AVE	1	52.0	123.70
6217-009-072	9639 ANNETTA AVE	1	60.0	142.73
6217-010-042	9636 ANNETTA AVE	1	60.0	142.73
6217-010-043	9630 ANNETTA AVE	1	60.0	142.73
6217-010-044	9624 ANNETTA AVE	1	50.0	118.95
6217-010-045	9620 ANNETTA AVE	1	50.0	118.95
6217-010-046	9616 ANNETTA AVE	1	50.0	118.95
6217-010-047	9610 ANNETTA AVE	1	50.0	118.95
6217-010-048	9604 ANNETTA AVE	1	50.0	118.95
6217-010-049	9600 ANNETTA AVE	1	50.0	118.95
6217-010-050	9538 ANNETTA AVE	1	50.0	118.95
6217-010-051	9534 ANNETTA AVE	1	50.0	118.95
6217-010-052	9528 ANNETTA AVE	1	50.0	118.95
6217-010-053	9524 ANNETTA AVE	1	50.0	118.95
6217-010-054	9518 ANNETTA AVE	1	50.0	118.95
6217-010-055	9514 ANNETTA AVE	1	50.0	118.95
6217-010-056	9510 ANNETTA AVE	1	65.0	154.63
6217-010-057	9509 HILDRETH AVE	1	62.0	147.49
6217-010-058	9515 HILDRETH AVE	1	60.0	142.73
6217-010-059	9521 HILDRETH AVE	1	60.0	142.73
6217-010-060	9527 HILDRETH AVE	1	60.0	142.73
6217-010-061	9533 HILDRETH AVE	1	60.0	142.73
6217-010-062	9539 HILDRETH AVE	1	60.0	142.73
6217-010-063	9601 HILDRETH AVE	1	60.0	142.73
6217-010-064	9607 HILDRETH AVE	1	60.0	142.73
6217-010-065	9611 HILDRETH AVE	1	60.0	142.73
6217-010-066	9619 HILDRETH AVE	1	60.0	142.73
6217-010-067	9625 HILDRETH AVE	1	60.0	142.73
6217-010-068	9631 HILDRETH AVE	1	60.0	142.73
6217-010-069	9637 HILDRETH AVE	1	63.0	149.87
6217-011-048	4665 TWEEDY BLVD	1	64.0	152.25
6217-011-049	9828 ANNETTA AVE	1	40.0	95.16
6217-011-050	9824 ANNETTA AVE	1	40.0	95.16
6217-011-051	9820 ANNETTA AVE	1	40.0	95.16
6217-011-052	9816 ANNETTA AVE	1	40.0	95.16
6217-011-053	9812 ANNETTA AVE	1	40.0	95.16
6217-011-054	9808 ANNETTA AVE	1	40.0	95.16
6217-011-055	9804 ANNETTA AVE	1	50.0	118.95

APN	Situs Address	Zone	Front Feet	Charge
6217-011-056	9800 ANNETTA AVE	1	50.0	118.95
6217-011-057	9728 ANNETTA AVE	1	60.0	142.73
6217-011-058	9722 ANNETTA AVE	1	40.0	95.16
6217-011-059	9718 ANNETTA AVE	1	55.0	130.84
6217-011-060	9712 ANNETTA AVE	1	55.0	130.84
6217-011-061	9706 ANNETTA AVE	1	68.0	161.77
6217-011-062	9707 HILDRETH AVE	1	68.0	161.77
6217-011-063	9711 HILDRETH AVE	1	60.0	142.73
6217-011-064	9719 HILDRETH AVE	1	50.0	118.95
6217-011-065	9723 HILDRETH AVE	1	40.0	95.16
6217-011-066	9727 HILDRETH AVE	1	50.0	118.95
6217-011-067	9731 HILDRETH AVE	1	50.0	118.95
6217-011-068	9803 HILDRETH AVE	1	60.0	142.73
6217-011-069	9809 HILDRETH AVE	1	40.0	95.16
6217-011-070	9813 HILDRETH AVE	1	40.0	95.16
6217-011-071	9819 HILDRETH AVE	1	60.0	142.73
6217-011-072	9825 HILDRETH AVE	1	50.0	118.95
6217-011-073	9829 HILDRETH AVE	1	50.0	118.95
6217-011-074	4673 TWEEDY BLVD	1	64.0	152.25
6217-011-075	4683 TWEEDY BLVD	1	64.0	152.25
6217-011-076	4655 TWEEDY BLVD	1	64.0	152.25
6217-012-051	4615 TWEEDY BLVD	1	64.0	152.25
6217-012-052	9828 KAUFFMAN AVE	1	50.0	118.95
6217-012-053	9824 KAUFFMAN AVE	1	50.0	118.95
6217-012-054	9816 KAUFFMAN AVE	1	50.0	118.95
6217-012-055	9812 KAUFFMAN AVE	1	50.0	118.95
6217-012-056	9808 KAUFFMAN AVE	1	50.0	118.95
6217-012-057	9802 KAUFFMAN AVE	1	50.0	118.95
6217-012-058	9732 KAUFFMAN AVE	1	50.0	118.95
6217-012-059	9726 KAUFFMAN AVE	1	50.0	118.95
6217-012-060	9722 KAUFFMAN AVE	1	50.0	118.95
6217-012-061	9716 KAUFFMAN AVE	1	50.0	118.95
6217-012-062	9712 KAUFFMAN AVE	1	52.0	123.70
6217-012-063	9706 KAUFFMAN AVE	1	61.0	145.11
6217-012-064	9707 ANNETTA AVE	1	63.0	149.87
6217-012-065	9713 ANNETTA AVE	1	55.0	130.84
6217-012-066	9719 ANNETTA AVE	1	55.0	130.84
6217-012-067	9721 ANNETTA AVE	1	40.0	95.16
6217-012-068	9727 ANNETTA AVE	1	50.0	118.95
6217-012-069	9733 ANNETTA AVE	1	50.0	118.95
6217-012-070	9803 ANNETTA AVE	1	50.0	118.95
6217-012-071	9807 ANNETTA AVE	1	50.0	118.95
6217-012-072	9813 ANNETTA AVE	1	50.0	118.95
6217-012-073	9819 ANNETTA AVE	1	50.0	118.95
6217-012-074	9823 ANNETTA AVE	1	50.0	118.95
6217-012-075	9829 ANNETTA AVE	1	50.0	118.95
6217-012-076	4623 TWEEDY BLVD	1	64.0	152.25
6217-012-077	4633 TWEEDY BLVD	1	64.0	152.25
6217-012-078	4601 TWEEDY BLVD	1	64.0	152.25
6217-013-046	4555 TWEEDY BLVD	1	64.0	152.25
6217-013-047	4565 TWEEDY BLVD	1	64.0	152.25
6217-013-048	9828 DOROTHY AVE	1	50.0	118.95
6217-013-049	9822 DOROTHY AVE	1	50.0	118.95
6217-013-050	9818 DOROTHY AVE	1	50.0	118.95
6217-013-051	9812 DOROTHY AVE	1	50.0	118.95
6217-013-052	9808 DOROTHY AVE	1	50.0	118.95
6217-013-053	9802 DOROTHY AVE	1	50.0	118.95
6217-013-054	9732 DOROTHY AVE	1	60.0	142.73
6217-013-055	9726 DOROTHY AVE	1	40.0	95.16

APN	Situs Address	Zone	Front Feet	Charge
6217-013-056	9722 DOROTHY AVE	1	40.0	95.16
6217-013-057	9718 DOROTHY AVE	1	40.0	95.16
6217-013-058	9714 DOROTHY AVE	1	40.0	95.16
6217-013-059	9710 DOROTHY AVE	1	40.0	95.16
6217-013-060	9704 DOROTHY AVE	1	47.0	111.81
6217-013-061	9707 KAUFFMAN AVE	1	60.0	142.73
6217-013-062	9713 KAUFFMAN AVE	1	53.0	126.08
6217-013-063	9719 KAUFFMAN AVE	1	52.0	123.70
6217-013-064	9723 KAUFFMAN AVE	1	52.0	123.70
6217-013-065	9729 KAUFFMAN AVE	1	52.0	123.70
6217-013-066	9733 KAUFFMAN AVE	1	52.0	123.70
6217-013-067	9805 KAUFFMAN AVE	1	52.0	123.70
6217-013-068	9811 KAUFFMAN AVE	1	52.0	123.70
6217-013-069	9817 KAUFFMAN AVE	1	52.0	123.70
6217-013-070	9821 KAUFFMAN AVE	1	50.0	118.95
6217-013-071	9825 KAUFFMAN AVE	1	40.0	95.16
6217-013-072	9829 KAUFFMAN AVE	1	40.0	95.16
6217-013-073	4573 TWEEDY BLVD	1	64.0	152.25
6217-013-074	4583 TWEEDY BLVD	1	64.0	152.25
6217-014-044	9707 DOROTHY AVE	1	62.0	147.49
6217-014-045	9715 DOROTHY AVE	1	60.0	142.73
6217-014-046	9719 DOROTHY AVE	1	40.0	95.16
6217-014-047	9725 DOROTHY AVE	1	60.0	142.73
6217-014-048	9729 DOROTHY AVE	1	60.0	142.73
6217-014-049	9801 DOROTHY AVE	1	40.0	95.16
6217-014-050	9807 DOROTHY AVE	1	60.0	142.73
6217-014-051	9811 DOROTHY AVE	1	60.0	142.73
6217-014-052	9817 DOROTHY AVE	1	40.0	95.16
6217-014-053	9823 DOROTHY AVE	1	60.0	142.73
6217-014-054	9827 DOROTHY AVE	1	60.0	142.73
6217-014-055	4533 TWEEDY BLVD	1	64.0	152.25
6217-014-056	4523 TWEEDY BLVD	1	64.0	152.25
6217-014-057	4513 TWEEDY BLVD	1	126.0	299.74
6217-014-058	4513 TWEEDY BLVD	1	100.0	237.89
6217-014-059	9824 HUNT AVE	1	50.0	118.95
6217-014-060	9818 HUNT AVE	1	50.0	118.95
6217-014-061	9814 HUNT AVE	1	40.0	95.16
6217-014-062	9810 HUNT AVE	1	40.0	95.16
6217-014-063	9806 HUNT AVE	1	40.0	95.16
6217-014-064	9800 HUNT AVE	1	40.0	95.16
6217-014-065	9732 HUNT AVE	1	40.0	95.16
6217-014-066	9726 HUNT AVE	1	40.0	95.16
6217-014-067	9722 HUNT AVE	1	40.0	95.16
6217-014-068	9718 HUNT AVE	1	40.0	95.16
6217-014-069	9714 HUNT AVE	1	40.0	95.16
6217-014-070	9708 HUNT AVE	1	42.0	99.91
6217-015-045	4455 TWEEDY BLVD	2	58.0	137.98
6217-015-046	4463 TWEEDY BLVD	2	29.0	68.99
6217-015-047	4467 TWEEDY BLVD	2	29.0	68.99
6217-015-048	4471 TWEEDY BLVD	2	20.0	47.58
6217-016-042	4404 MISSOURI AVE	1	41.0	97.53
6217-016-043	9710 ALEXANDER AVE	1	33.0	78.50
6217-016-044	9714 ALEXANDER AVE	1	33.0	78.50
6217-016-045	9718 ALEXANDER AVE	1	50.0	118.95
6217-016-046	9722 ALEXANDER AVE	1	40.0	95.16
6217-016-047	9730 ALEXANDER AVE	1	43.0	102.29
6217-016-048	9734 ALEXANDER AVE	1	77.0	183.18
6217-016-049	9804 ALEXANDER AVE	1	44.0	104.67
6217-016-050	9810 ALEXANDER AVE	1	44.0	104.67

APN	Situs Address	Zone	Front Feet	Charge
6217-016-051	9816 ALEXANDER AVE	1	33.0	78.50
6217-016-052	9820 ALEXANDER AVE	1	40.0	95.16
6217-016-053	9824 ALEXANDER AVE	1	45.0	107.05
6217-016-054	9830 ALEXANDER AVE	1	40.0	95.16
6217-016-056	4405 TWEEDY BLVD	2	116.0	275.95
6217-016-057	NO SITUS AVAILABLE	2	29.0	68.99
6217-016-058	NO SITUS AVAILABLE	2	29.0	68.99
6217-016-059	4433 TWEEDY BLVD	2	29.0	68.99
6217-016-060	4437 TWEEDY BLVD	2	58.0	137.98
6217-016-062	9833 BRYSON AVE	1	33.0	78.50
6217-016-063	9829 BRYSON AVE	1	33.0	78.50
6217-016-064	9825 BRYSON AVE	1	33.0	78.50
6217-016-065	9821 BRYSON AVE	1	33.0	78.50
6217-016-066	9817 BRYSON AVE	1	33.0	78.50
6217-016-067	9813 BRYSON AVE	1	50.0	118.95
6217-016-068	9805 BRYSON AVE	1	49.0	116.57
6217-016-069	9801 BRYSON AVE	1	33.0	78.50
6217-016-070	9735 BRYSON AVE	1	33.0	78.50
6217-016-071	9731 BRYSON AVE	1	33.0	78.50
6217-016-072	9727 BRYSON AVE	1	33.0	78.50
6217-016-073	9723 BRYSON AVE	1	44.0	104.67
6217-016-074	9719 BRYSON AVE	1	44.0	104.67
6217-016-075	9711 BRYSON AVE	1	44.0	104.67
6217-016-076	9707 BRYSON AVE	1	41.0	97.53
6217-017-042	9706 BOWMAN AVE	1	41.0	97.53
6217-017-043	9710 BOWMAN AVE	1	33.0	78.50
6217-017-044	9714 BOWMAN AVE	1	33.0	78.50
6217-017-045	9718 BOWMAN AVE	1	33.0	78.50
6217-017-046	9722 BOWMAN AVE	1	33.0	78.50
6217-017-047	9726 BOWMAN AVE	1	33.0	78.50
6217-017-048	9730 BOWMAN AVE	1	33.0	78.50
6217-017-050	9804 BOWMAN AVE	1	33.0	78.50
6217-017-051	9808 BOWMAN AVE	1	33.0	78.50
6217-017-052	9812 BOWMAN AVE	1	33.0	78.50
6217-017-053	9814 BOWMAN AVE	1	33.0	78.50
6217-017-054	9820 BOWMAN AVE	1	33.0	78.50
6217-017-055	9822 BOWMAN AVE	1	66.0	157.01
6217-017-056	4359 TWEEDY BLVD	2	58.0	137.98
6217-017-057	4363 TWEEDY BLVD	2	58.0	137.98
6217-017-058	4369 TWEEDY BLVD	2	28.0	66.61
6217-017-059	4383 TWEEDY BLVD	2	116.0	275.95
6217-017-060	9833 ALEXANDER AVE	1	66.0	157.01
6217-017-061	9829 ALEXANDER AVE	1	33.0	78.50
6217-017-062	9825 ALEXANDER AVE	1	33.0	78.50
6217-017-063	9821 ALEXANDER AVE	1	66.0	157.01
6217-017-064	9813 ALEXANDER AVE	1	66.0	157.01
6217-017-065	9805 ALEXANDER AVE NO B	1	59.0	140.36
6217-017-066	9735 ALEXANDER AVE	1	40.0	95.16
6217-017-067	9731 ALEXANDER AVE	1	33.0	78.50
6217-017-068	9727 ALEXANDER AVE	1	33.0	78.50
6217-017-069	9723 ALEXANDER AVE	1	33.0	78.50
6217-017-070	9719 ALEXANDER AVE	1	33.0	78.50
6217-017-071	9715 ALEXANDER AVE	1	33.0	78.50
6217-017-072	9707 ALEXANDER AVE	1	39.0	92.78
6217-017-073	9703 ALEXANDER AVE	1	35.0	83.26
6217-017-074	9734 BOWMAN AVE	1	33.0	78.50
6217-017-075	9736 BOWMAN AVE	1	33.0	78.50
6217-018-039	4308 MISSOURI AVE	1	50.0	118.95
6217-018-040	4314 MISSOURI AVE	1	40.0	95.16

APN	Situs Address	Zone	Front Feet	Charge
6217-018-041	4320 MISSOURI AVE	1	40.0	95.16
6217-018-042	9718 MCNERNEY AVE	1	33.0	78.50
6217-018-043	9722 MCNERNEY AVE	1	33.0	78.50
6217-018-044	9726 MCNERNEY AVE	1	33.0	78.50
6217-018-045	9730 MCNERNEY AVE	1	33.0	78.50
6217-018-046	9734 MCNERNEY AVE	1	33.0	78.50
6217-018-047	9800 MCNERNEY AVE	1	33.0	78.50
6217-018-048	9804 MCNERNEY AVE	1	33.0	78.50
6217-018-049	9808 MCNERNEY AVE	1	33.0	78.50
6217-018-050	9812 MCNERNEY AVE	1	33.0	78.50
6217-018-051	9816 MCNERNEY AVE	1	49.0	116.57
6217-018-052	9824 MCNERNEY AVE	1	50.0	118.95
6217-018-053	9828 MCNERNEY AVE	1	33.0	78.50
6217-018-054	9842 MCNERNEY AVE	1	76.0	180.80
6217-018-055	4301 TWEEDY BLVD	2	58.0	137.98
6217-018-056	4313 TWEEDY BLVD	2	29.0	68.99
6217-018-057	4317 TWEEDY BLVD	2	29.0	68.99
6217-018-058	4321 TWEEDY BLVD	2	28.0	66.61
6217-018-059	NO SITUS AVAILABLE	2	29.0	68.99
6217-018-060	4327 TWEEDY BLVD	2	29.0	68.99
6217-018-061	4333 TWEEDY BLVD	2	29.0	68.99
6217-018-062	4343 TWEEDY BLVD	2	29.0	68.99
6217-018-063	9829 BOWMAN AVE	1	33.0	78.50
6217-018-064	9825 BOWMAN AVE	1	38.0	90.40
6217-018-065	9819 BOWMAN AVE	1	40.0	95.16
6217-018-066	9813 BOWMAN AVE	1	40.0	95.16
6217-018-067	9809 BOWMAN AVE	1	40.0	95.16
6217-018-068	9805 BOWMAN AVE	1	40.0	95.16
6217-018-069	9801 BOWMAN AVE	1	33.0	78.50
6217-018-070	9737 BOWMAN AVE	1	33.0	78.50
6217-018-071	9731 BOWMAN AVE	1	33.0	78.50
6217-018-072	9727 BOWMAN AVE	1	33.0	78.50
6217-018-073	9723 BOWMAN AVE	1	40.0	95.16
6217-018-074	9715 BOWMAN AVE	1	46.0	109.43
6217-018-075	9709 BOWMAN AVE	1	46.0	109.43
6217-018-076	9701 BOWMAN AVE	1	41.0	97.53
6217-019-001	9504 MCNERNEY AVE	1	60.0	142.73
6217-019-002	9512 MCNERNEY AVE	1	33.0	78.50
6217-019-003	9514 MCNERNEY AVE	1	33.0	78.50
6217-019-004	9520 MCNERNEY AVE	1	33.0	78.50
6217-019-005	9524 MCNERNEY AVE	1	33.0	78.50
6217-019-006	9528 MCNERNEY AVE	1	33.0	78.50
6217-019-007	9532 MCNERNEY AVE	1	33.0	78.50
6217-019-008	9536 MCNERNEY AVE	1	33.0	78.50
6217-019-009	9540 MCNERNEY AVE	1	33.0	78.50
6217-019-010	9544 MCNERNEY AVE	1	33.0	78.50
6217-019-011	9548 MCNERNEY AVE	1	33.0	78.50
6217-019-012	9600 MCNERNEY AVE	1	33.0	78.50
6217-019-013	9604 MCNERNEY AVE	1	33.0	78.50
6217-019-015	9616 MCNERNEY AVE	1	33.0	78.50
6217-019-016	9620 MCNERNEY AVE	1	33.0	78.50
6217-019-017	9624 MCNERNEY AVE	1	33.0	78.50
6217-019-018	9628 MCNERNEY AVE	1	33.0	78.50
6217-019-019	9632 MCNERNEY AVE	1	33.0	78.50
6217-019-020	9636 MCNERNEY AVE	1	47.0	111.81
6217-019-021	9642 MCNERNEY AVE	1	47.0	111.81
6217-019-023	9637 BOWMAN AVE	1	33.0	78.50
6217-019-024	9633 BOWMAN AVE	1	33.0	78.50
6217-019-025	9629 BOWMAN AVE	1	33.0	78.50

APN	Situs Address	Zone	Front Feet	Charge
6217-019-026	9625 BOWMAN AVE	1	33.0	78.50
6217-019-027	9617 BOWMAN AVE	1	66.0	157.01
6217-019-028	9613 BOWMAN AVE	1	33.0	78.50
6217-019-029	9609 BOWMAN AVE	1	33.0	78.50
6217-019-030	9601 BOWMAN AVE	1	66.0	157.01
6217-019-031	9549 BOWMAN AVE	1	33.0	78.50
6217-019-034	9535 BOWMAN AVE	1	66.0	157.01
6217-019-036	9525 BOWMAN AVE	1	66.0	157.01
6217-019-041	9509 BOWMAN AVE	1	30.0	71.37
6217-019-042	9501 BOWMAN AVE	1	30.0	71.37
6217-019-043	4319 MISSOURI AVE	1	36.0	85.64
6217-019-044	4325 MISSOURI AVE	1	45.0	107.05
6217-019-045	9645 BOWMAN AVE	1	60.0	142.73
6217-019-046	9521 BOWMAN AVE	1	50.0	118.95
6217-019-047	9541 BOWMAN AVE	1	33.0	78.50
6217-019-048	9545 BOWMAN AVE	1	33.0	78.50
6217-019-049	9513 BOWMAN AVE	1	50.0	118.95
6217-019-050	9610 MCNERNEY AVE	1	33.0	78.50
6217-019-051	9614 MCNERNEY AVE	1	33.0	78.50
6217-020-001	9504 BOWMAN AVE	1	60.0	142.73
6217-020-002	9518 BOWMAN AVE	1	50.0	118.95
6217-020-003	9522 BOWMAN AVE	1	49.0	116.57
6217-020-004	9526 BOWMAN AVE	1	66.0	157.01
6217-020-005	9532 BOWMAN AVE	1	42.0	99.91
6217-020-006	9536 BOWMAN AVE	1	41.0	97.53
6217-020-007	9542 BOWMAN AVE	1	41.0	97.53
6217-020-008	9548 BOWMAN AVE	1	41.0	97.53
6217-020-009	9600 BOWMAN AVE	1	33.0	78.50
6217-020-010	9606 BOWMAN AVE	1	33.0	78.50
6217-020-011	9608 BOWMAN AVE	1	33.0	78.50
6217-020-012	9612 BOWMAN AVE	1	33.0	78.50
6217-020-013	9616 BOWMAN AVE	1	33.0	78.50
6217-020-014	9620 BOWMAN AVE	1	33.0	78.50
6217-020-015	9624 BOWMAN AVE	1	33.0	78.50
6217-020-016	9628 BOWMAN AVE	1	33.0	78.50
6217-020-017	9632 BOWMAN AVE	1	33.0	78.50
6217-020-018	9636 BOWMAN AVE	1	33.0	78.50
6217-020-019	9644 BOWMAN AVE	1	60.0	142.73
6217-020-020	9641 ALEXANDER AVE	1	60.0	142.73
6217-020-021	9635 ALEXANDER AVE	1	40.0	95.16
6217-020-022	9629 ALEXANDER AVE	1	44.0	104.67
6217-020-023	9625 ALEXANDER AVE	1	49.0	116.57
6217-020-024	9621 ALEXANDER AVE	1	66.0	157.01
6217-020-027	9605 ALEXANDER AVE	1	33.0	78.50
6217-020-028	9601 ALEXANDER AVE	1	33.0	78.50
6217-020-029	9545 ALEXANDER AVE	1	66.0	157.01
6217-020-030	9541 ALEXANDER AVE	1	33.0	78.50
6217-020-031	9539 ALEXANDER AVE	1	33.0	78.50
6217-020-032	9533 ALEXANDER AVE	1	33.0	78.50
6217-020-033	9529 ALEXANDER AVE	1	33.0	78.50
6217-020-034	9525 ALEXANDER AVE	1	33.0	78.50
6217-020-035	9517 ALEXANDER AVE	1	50.0	118.95
6217-020-036	9513 ALEXANDER AVE	1	50.0	118.95
6217-020-037	4382 DUANE WAY	1	60.0	142.73
6217-020-038	9611 ALEXANDER AVE	1	66.0	157.01
6217-021-001	9508 ALEXANDER AVE APT 000E	1	60.0	142.73
6217-021-002	9516 ALEXANDER AVE	1	69.0	164.14
6217-021-003	9524 ALEXANDER AVE	1	60.0	142.73
6217-021-004	9530 ALEXANDER AVE	1	47.0	111.81

APN	Situs Address	Zone	Front Feet	Charge
6217-021-005	9534 ALEXANDER AVE	1	44.0	104.67
6217-021-006	9538 ALEXANDER AVE	1	44.0	104.67
6217-021-007	9548 ALEXANDER AVE	1	66.0	157.01
6217-021-008	9600 ALEXANDER AVE	1	66.0	157.01
6217-021-009	9608 ALEXANDER AVE	1	33.0	78.50
6217-021-013	9632 ALEXANDER AVE	1	42.0	99.91
6217-021-014	9636 ALEXANDER AVE	1	42.0	99.91
6217-021-015	9644 ALEXANDER AVE	1	42.0	99.91
6217-021-018	9637 BRYSON AVE	1	48.0	114.19
6217-021-019	9633 BRYSON AVE	1	33.0	78.50
6217-021-020	9629 BRYSON AVE	1	33.0	78.50
6217-021-021	9627 BRYSON AVE	1	33.0	78.50
6217-021-022	9621 BRYSON AVE	1	33.0	78.50
6217-021-023	9617 BRYSON AVE	1	33.0	78.50
6217-021-024	9613 BRYSON AVE	1	33.0	78.50
6217-021-025	9607 BRYSON AVE	1	50.0	118.95
6217-021-026	9551 BRYSON AVE	1	49.0	116.57
6217-021-027	9549 BRYSON AVE	1	33.0	78.50
6217-021-030	9535 BRYSON AVE	1	50.0	118.95
6217-021-031	9529 BRYSON AVE	1	50.0	118.95
6217-021-032	9521 BRYSON AVE	1	33.0	78.50
6217-021-033	9519 BRYSON AVE	1	55.0	130.84
6217-021-034	9513 BRYSON AVE	1	44.0	104.67
6217-021-035	9505 BRYSON AVE	1	60.0	142.73
6217-021-036	9618 ALEXANDER AVE	1	165.0	392.52
6217-021-037	9543 BRYSON AVE	1	66.0	157.01
6217-021-038	9643 BRYSON AVE	1	45.0	107.05
6217-022-001	9504 BRYSON AVE	1	27.0	64.23
6217-022-002	9508 BRYSON AVE	1	33.0	78.50
6217-022-003	9512 BRYSON AVE	1	38.0	90.40
6217-022-004	9520 BRYSON AVE	1	45.0	107.05
6217-022-005	9524 BRYSON AVE	1	50.0	118.95
6217-022-006	9528 BRYSON AVE	1	33.0	78.50
6217-022-007	9532 BRYSON AVE	1	33.0	78.50
6217-022-008	9536 BRYSON AVE	1	33.0	78.50
6217-022-009	9540 BRYSON AVE	1	33.0	78.50
6217-022-010	9544 BRYSON AVE	1	33.0	78.50
6217-022-011	9548 BRYSON AVE	1	33.0	78.50
6217-022-012	9600 BRYSON AVE	1	33.0	78.50
6217-022-013	9604 BRYSON AVE	1	33.0	78.50
6217-022-014	9608 BRYSON AVE	1	33.0	78.50
6217-022-015	9612 BRYSON AVE	1	33.0	78.50
6217-022-016	9616 BRYSON AVE	1	33.0	78.50
6217-022-017	9620 BRYSON AVE	1	33.0	78.50
6217-022-018	9626 BRYSON AVE	1	33.0	78.50
6217-022-019	9630 BRYSON AVE	1	50.0	118.95
6217-022-020	9636 BRYSON AVE	1	50.0	118.95
6217-022-021	9642 BRYSON AVE	1	60.0	142.73
6217-022-022	9641 HUNT AVE	1	60.0	142.73
6217-022-023	9637 HUNT AVE	1	66.0	157.01
6217-022-024	9629 HUNT AVE	1	41.0	97.53
6217-022-025	9623 HUNT AVE	1	50.0	118.95
6217-022-026	9617 HUNT AVE	1	41.0	97.53
6217-022-027	9611 HUNT AVE	1	66.0	157.01
6217-022-028	9605 HUNT AVE	1	33.0	78.50
6217-022-029	9601 HUNT AVE	1	33.0	78.50
6217-022-030	9549 HUNT AVE	1	33.0	78.50
6217-022-031	9545 HUNT AVE	1	33.0	78.50
6217-022-032	9541 HUNT AVE	1	33.0	78.50

APN	Situs Address	Zone	Front Feet	Charge
6217-022-033	9537 HUNT AVE	1	33.0	78.50
6217-022-034	9533 HUNT AVE	1	44.0	104.67
6217-022-035	9525 HUNT AVE	1	55.0	130.84
6217-022-036	9521 HUNT AVE	1	49.0	116.57
6217-022-037	9513 HUNT AVE	1	50.0	118.95
6217-022-038	9505 HUNT AVE	1	60.0	142.73
6217-023-001	9509 DOROTHY AVE	1	60.0	142.73
6217-023-002	9515 DOROTHY AVE	1	50.0	118.95
6217-023-003	9519 DOROTHY AVE	1	50.0	118.95
6217-023-004	9525 DOROTHY AVE	1	50.0	118.95
6217-023-005	9529 DOROTHY AVE	1	50.0	118.95
6217-023-006	9533 DOROTHY AVE	1	50.0	118.95
6217-023-007	9539 DOROTHY AVE	1	50.0	118.95
6217-023-008	9601 DOROTHY AVE	1	50.0	118.95
6217-023-009	9603 DOROTHY AVE	1	40.0	95.16
6217-023-010	9609 DOROTHY AVE	1	50.0	118.95
6217-023-011	9615 DOROTHY AVE	1	50.0	118.95
6217-023-012	9619 DOROTHY AVE	1	50.0	118.95
6217-023-013	9623 DOROTHY AVE	1	50.0	118.95
6217-023-014	9629 DOROTHY AVE	1	40.0	95.16
6217-023-015	9633 DOROTHY AVE	1	40.0	95.16
6217-023-016	9639 DOROTHY AVE	1	50.0	118.95
6217-023-017	9508 HUNT AVE	1	52.0	123.70
6217-023-018	9514 HUNT AVE	1	52.0	123.70
6217-023-019	9520 HUNT AVE	1	52.0	123.70
6217-023-020	9526 HUNT AVE	1	52.0	123.70
6217-023-021	9532 HUNT AVE	1	52.0	123.70
6217-023-022	9536 HUNT AVE	1	52.0	123.70
6217-023-023	9542 HUNT AVE	1	52.0	123.70
6217-023-024	9600 HUNT AVE	1	52.0	123.70
6217-023-025	9606 HUNT AVE	1	52.0	123.70
6217-023-026	9612 HUNT AVE	1	52.0	123.70
6217-023-027	9618 HUNT AVE	1	52.0	123.70
6217-023-028	9622 HUNT AVE	1	42.0	99.91
6217-023-029	9626 HUNT AVE	1	42.0	99.91
6217-023-030	9632 HUNT AVE	1	42.0	99.91
6217-023-031	9636 HUNT AVE	1	42.0	99.91
6217-023-032	9642 HUNT AVE	1	40.0	95.16
6217-024-001	9638 DOROTHY AVE	1	50.0	118.95
6217-024-002	9632 DOROTHY AVE	1	40.0	95.16
6217-024-003	9628 DOROTHY AVE	1	40.0	95.16
6217-024-004	9624 DOROTHY AVE	1	57.0	135.60
6217-024-005	9616 DOROTHY AVE	1	57.0	135.60
6217-024-006	9612 DOROTHY AVE	1	52.0	123.70
6217-024-007	9606 DOROTHY AVE	1	52.0	123.70
6217-024-010	9538 DOROTHY AVE	1	53.0	126.08
6217-024-011	9534 DOROTHY AVE	1	53.0	126.08
6217-024-012	9530 DOROTHY AVE	1	53.0	126.08
6217-024-013	9524 DOROTHY AVE	1	53.0	126.08
6217-024-014	9518 DOROTHY AVE	1	53.0	126.08
6217-024-015	9514 DOROTHY AVE	1	53.0	126.08
6217-024-016	9510 DOROTHY AVE	1	63.0	149.87
6217-024-017	9509 KAUFFMAN AVE	1	52.0	123.70
6217-024-018	9511 KAUFFMAN AVE	1	40.0	95.16
6217-024-019	9517 KAUFFMAN AVE	1	40.0	95.16
6217-024-020	9521 KAUFFMAN AVE	1	52.0	123.70
6217-024-021	9527 KAUFFMAN AVE	1	52.0	123.70
6217-024-022	9533 KAUFFMAN AVE	1	52.0	123.70
6217-024-023	9537 KAUFFMAN AVE	1	52.0	123.70

APN	Situs Address	Zone	Front Feet	Charge
6217-024-024	9541 KAUFFMAN AVE	1	52.0	123.70
6217-024-027	9609 KAUFFMAN AVE	1	52.0	123.70
6217-024-028	9615 KAUFFMAN AVE	1	52.0	123.70
6217-024-029	9619 KAUFFMAN AVE	1	52.0	123.70
6217-024-030	9625 KAUFFMAN AVE	1	52.0	123.70
6217-024-031	9629 KAUFFMAN AVE	1	40.0	95.16
6217-024-032	9633 KAUFFMAN AVE	1	40.0	95.16
6217-024-033	9639 KAUFFMAN AVE	1	50.0	118.95
6217-024-034	9602 DOROTHY AVE	1	53.0	126.08
6217-024-035	9603 KAUFFMAN AVE	1	52.0	123.70
6218-001-042	4476 TWEEDY BLVD	2	256.0	609.00
6218-001-043	NO SITUS AVAILABLE	1	60.0	142.73
6218-001-044	NO SITUS AVAILABLE	1	50.0	118.95
6218-001-045	10007 HUNT AVE	1	50.0	118.95
6218-001-046	NO SITUS AVAILABLE	1	50.0	118.95
6218-001-047	10011 HUNT AVE	1	50.0	118.95
6218-001-048	10012 BRYSON AVE	1	50.0	118.95
6218-001-049	10019 HUNT AVE	1	50.0	118.95
6218-001-050	10018 BRYSON AVE	1	50.0	118.95
6218-001-051	10025 HUNT AVE	1	50.0	118.95
6218-001-052	10024 BRYSON AVE	1	50.0	118.95
6218-001-053	10030 BRYSON AVE	1	50.0	118.95
6218-001-054	10031 HUNT AVE	1	94.0	223.62
6218-001-056	10107 HUNT AVE	1	56.0	133.22
6218-001-058	10113 HUNT AVE	1	50.0	118.95
6218-001-059	10112 BRYSON AVE	1	50.0	118.95
6218-001-060	10119 HUNT AVE	1	50.0	118.95
6218-001-061	10118 BRYSON AVE	1	50.0	118.95
6218-001-062	10125 HUNT AVE	1	50.0	118.95
6218-001-063	10124 BRYSON AVE	1	50.0	118.95
6218-001-064	10131 HUNT AVE	1	50.0	118.95
6218-001-065	10130 BRYSON AVE	1	50.0	118.95
6218-001-066	10141 HUNT AVE	1	76.0	180.80
6218-001-067	10140 BRYSON AVE	1	76.0	180.80
6218-001-068	10100 BRYSON AVE	1	100.0	237.89
6218-002-041	10205 HUNT AVE	1	71.0	168.90
6218-002-042	10210 BRYSON AVE	1	71.0	168.90
6218-002-043	10217 HUNT AVE	1	50.0	118.95
6218-002-044	10216 BRYSON AVE	1	50.0	118.95
6218-002-045	10221 HUNT AVE	1	50.0	118.95
6218-002-046	10222 BRYSON AVE	1	50.0	118.95
6218-002-047	10225 HUNT AVE	1	50.0	118.95
6218-002-048	10228 BRYSON AVE	1	50.0	118.95
6218-002-049	10235 HUNT AVE	1	50.0	118.95
6218-002-050	10234 BRYSON AVE	1	40.0	95.16
6218-002-051	10240 BRYSON AVE	1	61.0	145.11
6218-002-052	10241 HUNT AVE	1	50.0	118.95
6218-002-053	10247 HUNT AVE	1	50.0	118.95
6218-002-054	10246 BRYSON AVE	1	50.0	118.95
6218-002-055	10253 HUNT AVE	1	50.0	118.95
6218-002-056	10252 BRYSON AVE	1	50.0	118.95
6218-002-057	10301 HUNT AVE	1	50.0	118.95
6218-002-058	10300 BRYSON AVE	1	50.0	118.95
6218-002-059	10307 HUNT AVE	1	50.0	118.95
6218-002-060	10306 BRYSON AVE	1	50.0	118.95
6218-002-061	10313 HUNT AVE	1	50.0	118.95
6218-002-062	10312 BRYSON AVE	1	50.0	118.95
6218-002-063	10319 HUNT AVE	1	50.0	118.95
6218-002-064	10318 BRYSON AVE	1	50.0	118.95

APN	Situs Address	Zone	Front Feet	Charge
6218-002-065	10325 HUNT AVE	1	50.0	118.95
6218-002-066	10324 BRYSON AVE	1	50.0	118.95
6218-002-067	10331 HUNT AVE	1	50.0	118.95
6218-002-068	10330 BRYSON AVE	1	50.0	118.95
6218-002-069	10337 HUNT AVE	1	50.0	118.95
6218-002-070	10336 BRYSON AVE	1	50.0	118.95
6218-002-071	10341 HUNT AVE	1	50.0	118.95
6218-002-072	10340 BRYSON AVE	1	50.0	118.95
6218-002-073	10347 HUNT AVE	1	50.0	118.95
6218-002-074	10346 BRYSON AVE	1	50.0	118.95
6218-002-075	10353 HUNT AVE	1	50.0	118.95
6218-002-076	10352 BRYSON AVE	1	50.0	118.95
6218-003-046	10408 BRYSON AVE	1	50.0	118.95
6218-003-047	10415 HUNT AVE	1	50.0	118.95
6218-003-048	10414 BRYSON AVE	1	50.0	118.95
6218-003-049	10421 HUNT AVE	1	50.0	118.95
6218-003-050	10420 BRYSON AVE	1	50.0	118.95
6218-003-051	10427 HUNT AVE	1	50.0	118.95
6218-003-052	10426 BRYSON AVE	1	50.0	118.95
6218-003-053	10433 HUNT AVE	1	50.0	118.95
6218-003-054	10432 BRYSON AVE	1	50.0	118.95
6218-003-055	10439 HUNT AVE	1	50.0	118.95
6218-003-056	10438 BRYSON AVE	1	50.0	118.95
6218-003-057	10503 HUNT AVE	1	50.0	118.95
6218-003-058	10502 BRYSON AVE	1	50.0	118.95
6218-003-059	10509 HUNT AVE	1	50.0	118.95
6218-003-060	10508 BRYSON AVE	1	50.0	118.95
6218-003-061	10515 HUNT AVE	1	50.0	118.95
6218-003-062	10514 BRYSON AVE	1	50.0	118.95
6218-003-063	10521 HUNT AVE	1	50.0	118.95
6218-003-064	10520 BRYSON AVE	1	50.0	118.95
6218-003-065	10527 HUNT AVE	1	50.0	118.95
6218-003-066	10526 BRYSON AVE	1	50.0	118.95
6218-003-067	10531 HUNT AVE	1	50.0	118.95
6218-003-068	10530 BRYSON AVE	1	50.0	118.95
6218-003-069	10601 HUNT AVE	1	50.0	118.95
6218-003-070	10600 BRYSON AVE	1	50.0	118.95
6218-003-071	10607 HUNT AVE	1	50.0	118.95
6218-003-072	10606 BRYSON AVE	1	50.0	118.95
6218-003-073	10613 HUNT AVE	1	50.0	118.95
6218-003-074	10612 BRYSON AVE	1	50.0	118.95
6218-003-078	10409 HUNT AVE	1	50.0	118.95
6218-004-045	10408 ALEXANDER AVE	1	50.0	118.95
6218-004-046	10414 ALEXANDER AVE	1	50.0	118.95
6218-004-047	10420 ALEXANDER AVE	1	50.0	118.95
6218-004-048	10426 ALEXANDER AVE	1	50.0	118.95
6218-004-049	10432 ALEXANDER AVE	1	50.0	118.95
6218-004-050	10438 ALEXANDER AVE	1	50.0	118.95
6218-004-051	10502 ALEXANDER AVE	1	50.0	118.95
6218-004-052	10508 ALEXANDER AVE	1	50.0	118.95
6218-004-053	10514 ALEXANDER AVE	1	50.0	118.95
6218-004-054	10520 ALEXANDER AVE	1	54.0	128.46
6218-004-055	10526 ALEXANDER AVE	1	46.0	109.43
6218-004-056	10530 ALEXANDER AVE	1	50.0	118.95
6218-004-057	10600 ALEXANDER AVE	1	50.0	118.95
6218-004-058	10606 ALEXANDER AVE	1	50.0	118.95
6218-004-059	10612 ALEXANDER AVE	1	50.0	118.95
6218-004-065	10611 BRYSON AVE	1	50.0	118.95
6218-004-066	10607 BRYSON AVE	1	50.0	118.95

APN	Situs Address	Zone	Front Feet	Charge
6218-004-067	10601 BRYSON AVE	1	50.0	118.95
6218-004-068	10531 BRYSON AVE	1	50.0	118.95
6218-004-069	10527 BRYSON AVE	1	50.0	118.95
6218-004-070	10521 BRYSON AVE	1	50.0	118.95
6218-004-071	10515 BRYSON AVE	1	50.0	118.95
6218-004-072	10509 BRYSON AVE	1	50.0	118.95
6218-004-073	10503 BRYSON AVE	1	50.0	118.95
6218-004-074	10439 BRYSON AVE	1	50.0	118.95
6218-004-075	10433 BRYSON AVE	1	50.0	118.95
6218-004-076	10427 BRYSON AVE	1	50.0	118.95
6218-004-077	10421 BRYSON AVE	1	50.0	118.95
6218-004-078	10415 BRYSON AVE	1	50.0	118.95
6218-004-079	10405 BRYSON AVE	1	50.0	118.95
6218-005-043	10210 ALEXANDER AVE	1	71.0	168.90
6218-005-044	10216 ALEXANDER AVE	1	50.0	118.95
6218-005-045	10222 ALEXANDER AVE	1	50.0	118.95
6218-005-046	10228 ALEXANDER AVE	1	50.0	118.95
6218-005-047	10234 ALEXANDER AVE	1	50.0	118.95
6218-005-048	10240 ALEXANDER AVE	1	50.0	118.95
6218-005-049	10246 ALEXANDER AVE	1	53.0	126.08
6218-005-050	10252 ALEXANDER AVE	1	47.0	111.81
6218-005-051	10300 ALEXANDER AVE	1	50.0	118.95
6218-005-052	10306 ALEXANDER AVE	1	50.0	118.95
6218-005-053	10312 ALEXANDER AVE	1	50.0	118.95
6218-005-054	10318 ALEXANDER AVE	1	50.0	118.95
6218-005-055	10324 ALEXANDER AVE	1	50.0	118.95
6218-005-056	10330 ALEXANDER AVE	1	50.0	118.95
6218-005-057	10336 ALEXANDER AVE	1	50.0	118.95
6218-005-058	10340 ALEXANDER AVE	1	50.0	118.95
6218-005-059	10344 ALEXANDER AVE	1	50.0	118.95
6218-005-060	10352 ALEXANDER AVE	1	50.0	118.95
6218-005-061	10353 BRYSON AVE	1	50.0	118.95
6218-005-062	10347 BRYSON AVE	1	50.0	118.95
6218-005-063	10341 BRYSON AVE	1	50.0	118.95
6218-005-064	10337 BRYSON AVE	1	50.0	118.95
6218-005-065	10329 BRYSON AVE	1	50.0	118.95
6218-005-066	10325 BRYSON AVE	1	50.0	118.95
6218-005-067	10319 BRYSON AVE	1	50.0	118.95
6218-005-068	10311 BRYSON AVE	1	50.0	118.95
6218-005-069	10307 BRYSON AVE	1	50.0	118.95
6218-005-070	10301 BRYSON AVE	1	50.0	118.95
6218-005-071	10253 BRYSON AVE	1	50.0	118.95
6218-005-072	10247 BRYSON AVE	1	50.0	118.95
6218-005-073	10241 BRYSON AVE	1	50.0	118.95
6218-005-074	10235 BRYSON AVE	1	50.0	118.95
6218-005-075	10229 BRYSON AVE	1	50.0	118.95
6218-005-076	10223 BRYSON AVE	1	50.0	118.95
6218-005-077	10215 BRYSON AVE	1	50.0	118.95
6218-005-079	10205 BRYSON AVE	1	71.0	168.90
6218-005-080	4414 MICHIGAN AVE	1	52.88	125.80
6218-006-042	4400 TWEEDY BLVD	2	150.0	356.84
6218-006-043	4400 TWEEDY BLVD	1	160.0	380.62
6218-006-044	10012 ALEXANDER AVE	1	50.0	118.95
6218-006-045	10018 ALEXANDER AVE	1	50.0	118.95
6218-006-046	10024 ALEXANDER AVE	1	50.0	118.95
6218-006-047	10030 ALEXANDER AVE	1	50.0	118.95
6218-006-048	10100 ALEXANDER AVE	1	50.0	118.95
6218-006-049	10106 ALEXANDER AVE	1	50.0	118.95
6218-006-050	10112 ALEXANDER AVE	1	50.0	118.95

APN	Situs Address	Zone	Front Feet	Charge
6218-006-051	10118 ALEXANDER AVE	1	50.0	118.95
6218-006-052	10124 ALEXANDER AVE	1	50.0	118.95
6218-006-053	10130 ALEXANDER AVE	1	50.0	118.95
6218-006-055	10141 BRYSON AVE	1	76.0	180.80
6218-006-056	10131 BRYSON AVE	1	50.0	118.95
6218-006-057	10125 BRYSON AVE	1	50.0	118.95
6218-006-058	10119 BRYSON AVE	1	50.0	118.95
6218-006-059	10113 BRYSON AVE	1	50.0	118.95
6218-006-060	10107 BRYSON AVE	1	50.0	118.95
6218-006-061	10101 BRYSON AVE	1	50.0	118.95
6218-006-062	10031 BRYSON AVE	1	50.0	118.95
6218-006-063	10025 BRYSON AVE	1	50.0	118.95
6218-006-064	10019 BRYSON AVE	1	50.0	118.95
6218-006-065	10011 BRYSON AVE	1	50.0	118.95
6218-006-066	10007 BRYSON AVE	1	50.0	118.95
6218-006-067	NO SITUS AVAILABLE	1	50.0	118.95
6218-006-068	NO SITUS AVAILABLE	1	80.0	190.31
6218-006-069	4444 TWEEDY BLVD	1	50.0	118.95
6218-006-070	4420 TWEEDY BLVD	2	95.0	226.00
6218-006-071	10140 ALEXANDER AVE	1	76.0	180.80
6218-006-072	4411 MICHIGAN AVE	1	65.0	154.63
6218-007-041	10141 ALEXANDER AVE	1	76.0	180.80
6218-007-042	10131 ALEXANDER AVE	1	50.0	118.95
6218-007-043	10125 ALEXANDER AVE	1	50.0	118.95
6218-007-044	10119 ALEXANDER AVE	1	50.0	118.95
6218-007-045	10113 ALEXANDER AVE	1	50.0	118.95
6218-007-046	10107 ALEXANDER AVE	1	50.0	118.95
6218-007-047	10101 ALEXANDER AVE	1	50.0	118.95
6218-007-048	10029 ALEXANDER AVE	1	50.0	118.95
6218-007-049	10025 ALEXANDER AVE	1	50.0	118.95
6218-007-050	10019 ALEXANDER AVE	1	50.0	118.95
6218-007-051	10011 ALEXANDER AVE	1	50.0	118.95
6218-007-052	10007 ALEXANDER AVE	1	50.0	118.95
6218-007-053	4382 TWEEDY BLVD	2	78.0	185.55
6218-007-054	4354 TWEEDY BLVD	2	182.0	432.96
6218-007-055	NO SITUS AVAILABLE	1	50.0	118.95
6218-007-056	NO SITUS AVAILABLE	1	50.0	118.95
6218-007-057	10006 BOWMAN AVE	1	50.0	118.95
6218-007-058	10010 BOWMAN AVE	1	50.0	118.95
6218-007-059	10018 BOWMAN AVE	1	40.0	95.16
6218-007-060	10024 BOWMAN AVE	1	40.0	95.16
6218-007-061	10030 BOWMAN AVE	1	40.0	95.16
6218-007-062	10034 BOWMAN AVE	1	40.0	95.16
6218-007-063	10100 BOWMAN AVE	1	40.0	95.16
6218-007-064	10106 BOWMAN AVE	1	50.0	118.95
6218-007-065	10112 BOWMAN AVE	1	50.0	118.95
6218-007-066	10116 BOWMAN AVE	1	50.0	118.95
6218-007-067	10124 BOWMAN AVE	1	50.0	118.95
6218-007-068	10130 BOWMAN AVE	1	50.0	118.95
6218-007-069	10136 BOWMAN AVE	1	76.0	180.80
6218-008-042	10353 ALEXANDER AVE	1	50.0	118.95
6218-008-043	10347 ALEXANDER AVE	1	50.0	118.95
6218-008-044	10341 ALEXANDER AVE	1	50.0	118.95
6218-008-045	10337 ALEXANDER AVE	1	50.0	118.95
6218-008-046	10329 ALEXANDER AVE	1	50.0	118.95
6218-008-047	10325 ALEXANDER AVE	1	50.0	118.95
6218-008-048	10319 ALEXANDER AVE	1	50.0	118.95
6218-008-049	10311 ALEXANDER AVE	1	50.0	118.95
6218-008-050	10307 ALEXANDER AVE	1	50.0	118.95

APN	Situs Address	Zone	Front Feet	Charge
6218-008-051	10301 ALEXANDER AVE	1	50.0	118.95
6218-008-052	10253 ALEXANDER AVE	1	50.0	118.95
6218-008-053	10247 ALEXANDER AVE	1	50.0	118.95
6218-008-054	10241 ALEXANDER AVE	1	50.0	118.95
6218-008-055	10235 ALEXANDER AVE	1	50.0	118.95
6218-008-056	10229 ALEXANDER AVE	1	50.0	118.95
6218-008-057	10223 ALEXANDER AVE	1	50.0	118.95
6218-008-058	10217 ALEXANDER AVE	1	50.0	118.95
6218-008-059	10211 ALEXANDER AVE	1	71.0	168.90
6218-008-060	10210 BOWMAN AVE	1	71.0	168.90
6218-008-061	10216 BOWMAN AVE	1	50.0	118.95
6218-008-062	10222 BOWMAN AVE	1	50.0	118.95
6218-008-063	10228 BOWMAN AVE	1	50.0	118.95
6218-008-064	10234 BOWMAN AVE	1	50.0	118.95
6218-008-065	10240 BOWMAN AVE	1	50.0	118.95
6218-008-066	10246 BOWMAN AVE	1	50.0	118.95
6218-008-067	10248 BOWMAN AVE	1	50.0	118.95
6218-008-068	10300 BOWMAN AVE	1	50.0	118.95
6218-008-069	10306 BOWMAN AVE	1	50.0	118.95
6218-008-070	10312 BOWMAN AVE	1	50.0	118.95
6218-008-071	10318 BOWMAN AVE	1	50.0	118.95
6218-008-072	10324 BOWMAN AVE	1	50.0	118.95
6218-008-073	10330 BOWMAN AVE	1	50.0	118.95
6218-008-074	10336 BOWMAN AVE	1	50.0	118.95
6218-008-075	10340 BOWMAN AVE	1	50.0	118.95
6218-008-076	10346 BOWMAN AVE	1	50.0	118.95
6218-008-077	10352 BOWMAN AVE	1	50.0	118.95
6218-009-048	10613 ALEXANDER AVE	1	50.0	118.95
6218-009-049	10607 ALEXANDER AVE	1	50.0	118.95
6218-009-050	10601 ALEXANDER AVE	1	50.0	118.95
6218-009-051	10531 ALEXANDER AVE	1	50.0	118.95
6218-009-052	10527 ALEXANDER AVE	1	50.0	118.95
6218-009-053	10521 ALEXANDER AVE	1	50.0	118.95
6218-009-054	10515 ALEXANDER AVE	1	50.0	118.95
6218-009-055	10509 ALEXANDER AVE	1	50.0	118.95
6218-009-056	10503 ALEXANDER AVE	1	50.0	118.95
6218-009-057	10439 ALEXANDER AVE	1	50.0	118.95
6218-009-058	10435 ALEXANDER AVE	1	50.0	118.95
6218-009-059	10427 ALEXANDER AVE	1	50.0	118.95
6218-009-060	10421 ALEXANDER AVE	1	50.0	118.95
6218-009-061	10415 ALEXANDER AVE	1	50.0	118.95
6218-009-062	10409 ALEXANDER AVE	1	50.0	118.95
6218-009-063	10408 BOWMAN AVE	1	50.0	118.95
6218-009-064	10414 BOWMAN AVE	1	50.0	118.95
6218-009-065	10420 BOWMAN AVE	1	50.0	118.95
6218-009-066	10426 BOWMAN AVE	1	50.0	118.95
6218-009-067	10432 BOWMAN AVE	1	50.0	118.95
6218-009-068	10438 BOWMAN AVE	1	50.0	118.95
6218-009-069	10502 BOWMAN AVE	1	50.0	118.95
6218-009-070	10508 BOWMAN AVE	1	50.0	118.95
6218-009-071	10514 BOWMAN AVE	1	50.0	118.95
6218-009-072	10520 BOWMAN AVE	1	50.0	118.95
6218-009-073	10526 BOWMAN AVE	1	50.0	118.95
6218-009-074	10530 BOWMAN AVE	1	50.0	118.95
6218-009-075	10600 BOWMAN AVE	1	50.0	118.95
6218-009-076	10606 BOWMAN AVE	1	50.0	118.95
6218-009-077	10612 BOWMAN AVE	1	50.0	118.95
6218-010-001	4096 TWEEDY BLVD	2	34.0	80.88
6218-010-002	4088 TWEEDY BLVD	2	65.0	154.63

APN	Situs Address	Zone	Front Feet	Charge
6218-010-003	4078 TWEEDY BLVD	2	35.0	83.26
6218-010-007	9931 SAN VINCENTE AVE	1	50.0	118.95
6218-010-008	9937 SAN VINCENTE AVE	1	50.0	118.95
6218-010-009	10003 SAN VINCENTE AVE	1	50.0	118.95
6218-010-010	10011 SAN VINCENTE AVE	1	50.0	118.95
6218-010-015	10033 SAN VINCENTE AVE	1	50.0	118.95
6218-010-016	10101 SAN VINCENTE AVE	1	50.0	118.95
6218-010-017	10107 SAN VINCENTE AVE	1	50.0	118.95
6218-010-018	10117 SAN VINCENTE AVE	1	50.0	118.95
6218-010-019	10119 SAN VINCENTE AVE	1	50.0	118.95
6218-010-020	10125 SAN VINCENTE AVE	1	50.0	118.95
6218-010-021	10133 SAN VINCENTE AVE	1	50.0	118.95
6218-010-022	10135 SAN VINCENTE AVE	1	51.0	121.32
6218-010-023	4075 MICHIGAN AVE	1	52.0	123.70
6218-010-024	4055 MICHIGAN AVE	1	51.0	121.32
6218-010-025	10132 SAN MIGUEL AVE	1	50.0	118.95
6218-010-026	10126 SAN MIGUEL AVE	1	50.0	118.95
6218-010-029	10112 SAN MIGUEL AVE	1	50.0	118.95
6218-010-030	10106 SAN MIGUEL AVE	1	50.0	118.95
6218-010-031	10036 SAN MIGUEL AVE	1	50.0	118.95
6218-010-032	10030 SAN MIGUEL AVE	1	50.0	118.95
6218-010-033	10022 SAN MIGUEL AVE	1	50.0	118.95
6218-010-034	10020 SAN MIGUEL AVE	1	50.0	118.95
6218-010-035	10008 SAN MIGUEL AVE	1	50.0	118.95
6218-010-036	10004 SAN MIGUEL AVE	1	50.0	118.95
6218-010-037	9936 SAN MIGUEL AVE	1	50.0	118.95
6218-010-038	9932 SAN MIGUEL AVE	1	50.0	118.95
6218-010-039	10015 SAN VINCENTE AVE	1	75.0	178.42
6218-010-042	10025 SAN VINCENTE AVE	1	50.0	118.95
6218-010-044	10122 SAN MIGUEL AVE	1	28.0	66.61
6218-010-045	10116 SAN MIGUEL AVE	1	48.0	114.19
6218-010-048	4058 TWEEDY BLVD	2	159.0	378.25
6218-011-001	4086 MICHIGAN AVE	1	46.0	109.43
6218-011-002	10211 SAN VINCENTE AVE	1	63.0	149.87
6218-011-005	10229 SAN VINCENTE AVE	1	50.0	118.95
6218-011-006	10235 SAN VINCENTE AVE	1	50.0	118.95
6218-011-007	10239 SAN VINCENTE AVE	1	50.0	118.95
6218-011-008	10247 SAN VINCENTE AVE	1	50.0	118.95
6218-011-009	10251 SAN VINCENTE AVE	1	50.0	118.95
6218-011-010	10257 SAN VINCENTE AVE	1	50.0	118.95
6218-011-011	10307 SAN VINCENTE AVE	1	50.0	118.95
6218-011-012	10313 SAN VINCENTE AVE	1	50.0	118.95
6218-011-013	10315 SAN VINCENTE AVE	1	50.0	118.95
6218-011-014	10323 SAN VINCENTE AVE	1	50.0	118.95
6218-011-015	10327 SAN VINCENTE AVE	1	50.0	118.95
6218-011-016	10335 SAN VINCENTE AVE	1	50.0	118.95
6218-011-017	10339 SAN VINCENTE AVE	1	50.0	118.95
6218-011-018	10345 SAN VINCENTE AVE	1	50.0	118.95
6218-011-019	10349 SAN VINCENTE AVE	1	50.0	118.95
6218-011-020	10348 SAN MIGUEL AVE	1	50.0	118.95
6218-011-021	10344 SAN MIGUEL AVE	1	50.0	118.95
6218-011-022	10340 SAN MIGUEL AVE	1	50.0	118.95
6218-011-023	10334 SAN MIGUEL AVE	1	50.0	118.95
6218-011-024	10328 SAN MIGUEL AVE	1	50.0	118.95
6218-011-025	10322 SAN MIGUEL AVE	1	50.0	118.95
6218-011-026	10316 SAN MIGUEL AVE	1	50.0	118.95
6218-011-029	10304 SAN MIGUEL AVE	1	50.0	118.95
6218-011-030	10300 SAN MIGUEL AVE	1	50.0	118.95
6218-011-031	10250 SAN MIGUEL AVE	1	50.0	118.95

APN	Situs Address	Zone	Front Feet	Charge
6218-011-032	10246 SAN MIGUEL AVE	1	50.0	118.95
6218-011-033	10238 SAN MIGUEL AVE	1	50.0	118.95
6218-011-034	10232 SAN MIGUEL AVE	1	75.0	178.42
6218-011-035	10226 SAN MIGUEL AVE	1	50.0	118.95
6218-011-036	10216 SAN MIGUEL AVE	1	50.0	118.95
6218-011-037	10210 SAN MIGUEL AVE	1	50.0	118.95
6218-011-038	4070 MICHIGAN AVE	1	46.0	109.43
6218-011-040	10310 SAN MIGUEL AVE	1	50.0	118.95
6218-011-041	10217 SAN VINCENTE AVE	1	37.0	88.02
6218-011-042	10223 SAN VINCENTE AVE	1	25.0	59.47
6218-012-001	10405 SAN VINCENTE AVE	1	45.0	107.05
6218-012-002	10411 SAN VINCENTE AVE	1	40.0	95.16
6218-012-003	10415 SAN VINCENTE AVE	1	40.0	95.16
6218-012-004	10421 SAN VINCENTE AVE	1	50.0	118.95
6218-012-005	10427 SAN VINCENTE AVE	1	50.0	118.95
6218-012-006	10435 SAN VINCENTE AVE	1	50.0	118.95
6218-012-007	10501 SAN VINCENTE AVE	1	50.0	118.95
6218-012-008	10503 SAN VINCENTE AVE	1	50.0	118.95
6218-012-009	10509 SAN VINCENTE AVE	1	50.0	118.95
6218-012-010	10517 SAN VINCENTE AVE	1	50.0	118.95
6218-012-011	10521 SAN VINCENTE AVE	1	50.0	118.95
6218-012-012	10527 SAN VINCENTE AVE	1	50.0	118.95
6218-012-013	10531 SAN VINCENTE AVE	1	50.0	118.95
6218-012-014	10603 SAN VINCENTE AVE	1	50.0	118.95
6218-012-015	10607 SAN VINCENTE AVE	1	50.0	118.95
6218-012-016	10613 SAN VINCENTE AVE	1	50.0	118.95
6218-012-023	10612 SAN MIGUEL AVE	1	50.0	118.95
6218-012-024	10606 SAN MIGUEL AVE	1	50.0	118.95
6218-012-025	10600 SAN MIGUEL AVE	1	50.0	118.95
6218-012-026	10532 SAN MIGUEL AVE	1	50.0	118.95
6218-012-027	10526 SAN MIGUEL AVE	1	50.0	118.95
6218-012-028	10520 SAN MIGUEL AVE	1	50.0	118.95
6218-012-029	10516 SAN MIGUEL AVE	1	50.0	118.95
6218-012-030	10510 SAN MIGUEL AVE	1	50.0	118.95
6218-012-031	10502 SAN MIGUEL AVE	1	50.0	118.95
6218-012-032	10500 SAN MIGUEL AVE	1	50.0	118.95
6218-012-033	10432 SAN MIGUEL AVE	1	50.0	118.95
6218-012-034	10428 SAN MIGUEL AVE	1	50.0	118.95
6218-012-035	10422 SAN MIGUEL AVE	1	25.0	59.47
6218-012-036	10416 SAN MIGUEL AVE	1	50.0	118.95
6218-012-037	10414 SAN MIGUEL AVE	1	50.0	118.95
6218-012-038	10404 SAN MIGUEL AVE	1	50.0	118.95
6218-012-039	4060 TENAYA AVE	1	70.0	166.52
6218-013-003	10615 MALLISON AVE	1	75.0	178.42
6218-013-004	10607 MALLISON AVE	1	50.0	118.95
6218-013-005	10601 MALLISON AVE	1	50.0	118.95
6218-013-006	10531 MALLISON AVE	1	50.0	118.95
6218-013-007	10527 MALLISON AVE	1	50.0	118.95
6218-013-008	10521 MALLISON AVE	1	50.0	118.95
6218-013-009	10515 MALLISON AVE	1	50.0	118.95
6218-013-010	10509 MALLISON AVE	1	50.0	118.95
6218-013-011	10503 MALLISON AVE	1	50.0	118.95
6218-013-012	10439 MALLISON AVE	1	40.0	95.16
6218-013-013	10433 MALLISON AVE	1	40.0	95.16
6218-013-014	10427 MALLISON AVE	1	40.0	95.16
6218-013-015	10423 MALLISON AVE	1	40.0	95.16
6218-013-016	10419 MALLISON AVE	1	40.0	95.16
6218-013-017	10415 MALLISON AVE	1	50.0	118.95
6218-013-018	10405 MALLISON AVE	1	50.0	118.95

APN	Situs Address	Zone	Front Feet	Charge
6218-013-019	10408 SAN VINCENTE AVE	1	50.0	118.95
6218-013-020	10414 SAN VINCENTE AVE	1	50.0	118.95
6218-013-021	10420 SAN VINCENTE AVE	1	50.0	118.95
6218-013-022	10426 SAN VINCENTE AVE	1	50.0	118.95
6218-013-023	10432 SAN VINCENTE AVE	1	50.0	118.95
6218-013-024	10438 SAN VINCENTE AVE	1	50.0	118.95
6218-013-025	10502 SAN VINCENTE AVE	1	50.0	118.95
6218-013-026	10508 SAN VINCENTE AVE	1	50.0	118.95
6218-013-027	10514 SAN VINCENTE AVE	1	50.0	118.95
6218-013-028	10518 SAN VINCENTE AVE	1	40.0	95.16
6218-013-029	10520 SAN VINCENTE AVE	1	60.0	142.73
6218-013-030	10530 SAN VINCENTE AVE	1	50.0	118.95
6218-013-031	10600 SAN VINCENTE AVE	1	50.0	118.95
6218-013-032	10606 SAN VINCENTE AVE	1	50.0	118.95
6218-013-033	10612 SAN VINCENTE AVE	1	75.0	178.42
6218-014-001	10353 MALLISON AVE	1	50.0	118.95
6218-014-002	10347 MALLISON AVE	1	50.0	118.95
6218-014-003	10343 MALLISON AVE	1	50.0	118.95
6218-014-004	10337 MALLISON AVE	1	50.0	118.95
6218-014-005	10331 MALLISON AVE	1	50.0	118.95
6218-014-006	10325 MALLISON AVE	1	50.0	118.95
6218-014-007	10319 MALLISON AVE	1	50.0	118.95
6218-014-008	10313 MALLISON AVE	1	50.0	118.95
6218-014-009	10307 MALLISON AVE	1	50.0	118.95
6218-014-010	10301 MALLISON AVE	1	50.0	118.95
6218-014-011	10253 MALLISON AVE	1	50.0	118.95
6218-014-012	10247 MALLISON AVE	1	50.0	118.95
6218-014-013	10241 MALLISON AVE	1	50.0	118.95
6218-014-014	10235 MALLISON AVE	1	50.0	118.95
6218-014-015	10229 MALLISON AVE	1	49.0	116.57
6218-014-016	10223 MALLISON AVE	1	51.0	121.32
6218-014-017	10217 MALLISON AVE	1	50.0	118.95
6218-014-018	10207 MALLISON AVE	1	71.0	168.90
6218-014-019	10210 SAN VINCENTE AVE	1	71.0	168.90
6218-014-020	10216 SAN VINCENTE AVE	1	50.0	118.95
6218-014-021	10222 SAN VINCENTE AVE	1	50.0	118.95
6218-014-023	10234 SAN VINCENTE AVE	1	50.0	118.95
6218-014-024	10240 SAN VINCENTE AVE	1	50.0	118.95
6218-014-025	10246 SAN VINCENTE AVE	1	50.0	118.95
6218-014-026	10252 SAN VINCENTE AVE	1	50.0	118.95
6218-014-027	10300 SAN VINCENTE AVE	1	50.0	118.95
6218-014-028	10306 SAN VINCENTE AVE	1	50.0	118.95
6218-014-029	10312 SAN VINCENTE AVE	1	50.0	118.95
6218-014-030	10318 SAN VINCENTE AVE	1	50.0	118.95
6218-014-031	10324 SAN VINCENTE AVE	1	50.0	118.95
6218-014-032	10330 SAN VINCENTE AVE	1	50.0	118.95
6218-014-033	10336 SAN VINCENTE AVE	1	50.0	118.95
6218-014-034	10340 SAN VINCENTE AVE	1	50.0	118.95
6218-014-035	10346 SAN VINCENTE AVE	1	50.0	118.95
6218-014-036	10352 SAN VINCENTE AVE	1	50.0	118.95
6218-014-037	10228 SAN VINCENTE AVE	1	50.0	118.95
6218-015-001	10141 MALLISON AVE	1	50.0	118.95
6218-015-004	10125 MALLISON AVE	1	50.0	118.95
6218-015-005	10119 MALLISON AVE	1	50.0	118.95
6218-015-006	10111 MALLISON AVE	1	50.0	118.95
6218-015-007	10107 MALLISON AVE	1	50.0	118.95
6218-015-008	10101 MALLISON AVE	1	50.0	118.95
6218-015-009	10029 MALLISON AVE	1	50.0	118.95
6218-015-010	10025 MALLISON AVE	1	50.0	118.95

APN	Situs Address	Zone	Front Feet	Charge
6218-015-011	10019 MALLISON AVE	1	50.0	118.95
6218-015-012	10013 MALLISON AVE	1	50.0	118.95
6218-015-013	10007 MALLISON AVE	1	50.0	118.95
6218-015-014	10001 MALLISON AVE	1	50.0	118.95
6218-015-017	4136 TWEEDY BLVD	2	50.0	118.95
6218-015-018	4130 TWEEDY BLVD	2	25.0	59.47
6218-015-019	4126 TWEEDY BLVD	2	30.0	71.37
6218-015-020	4120 TWEEDY BLVD	2	52.0	123.70
6218-015-021	4116 TWEEDY BLVD	2	52.0	123.70
6218-015-022	4100 TWEEDY BLVD	2	53.0	126.08
6218-015-025	9936 SAN VINCENTE AVE	1	50.0	118.95
6218-015-026	10006 SAN VINCENTE AVE	1	50.0	118.95
6218-015-027	10012 SAN VINCENTE AVE	1	50.0	118.95
6218-015-028	10018 SAN VINCENTE AVE	1	50.0	118.95
6218-015-029	10024 SAN VINCENTE AVE	1	50.0	118.95
6218-015-030	10030 SAN VINCENTE AVE	1	50.0	118.95
6218-015-032	10106 SAN VINCENTE AVE	1	50.0	118.95
6218-015-033	10112 SAN VINCENTE AVE	1	50.0	118.95
6218-015-034	10118 SAN VINCENTE AVE	1	50.0	118.95
6218-015-035	10124 SAN VINCENTE AVE	1	50.0	118.95
6218-015-036	10130 SAN VINCENTE AVE	1	50.0	118.95
6218-015-037	10140 SAN VINCENTE AVE	1	76.0	180.80
6218-015-038	10131 MALLISON AVE	1	76.0	180.80
6218-015-039	10100 SAN VINCENTE AVE	1	50.0	118.95
6218-016-001	10141 OTIS ST	1	75.0	178.42
6218-016-002	4165 MICHIGAN AVE	1	53.0	126.08
6218-016-003	10131 OTIS ST UNIT A	1	50.0	118.95
6218-016-004	10125 OTIS ST	1	50.0	118.95
6218-016-005	10119 OTIS ST	1	50.0	118.95
6218-016-006	10113 OTIS ST	1	50.0	118.95
6218-016-007	10107 OTIS ST	1	50.0	118.95
6218-016-008	10101 OTIS ST	1	50.0	118.95
6218-016-009	10031 OTIS ST	1	50.0	118.95
6218-016-010	10025 OTIS ST	1	50.0	118.95
6218-016-011	10019 OTIS ST APT 000C	1	50.0	118.95
6218-016-012	10013 OTIS ST	1	50.0	118.95
6218-016-013	10007 OTIS ST	1	50.0	118.95
6218-016-014	10001 OTIS ST	1	50.0	118.95
6218-016-015	9933 OTIS ST	1	50.0	118.95
6218-016-016	9927 OTIS ST	1	50.0	118.95
6218-016-017	4186 TWEEDY BLVD	2	53.0	126.08
6218-016-018	4182 TWEEDY BLVD	2	26.0	61.85
6218-016-019	4178 TWEEDY BLVD	2	26.0	61.85
6218-016-020	4174 TWEEDY BLVD	2	26.0	61.85
6218-016-021	4170 TWEEDY BLVD	2	26.0	61.85
6218-016-022	4164 TWEEDY BLVD	2	26.0	61.85
6218-016-023	4160 TWEEDY BLVD	2	26.0	61.85
6218-016-024	4154 TWEEDY BLVD	2	53.0	126.08
6218-016-026	9932 MALLISON AVE	1	50.0	118.95
6218-016-027	10000 MALLISON AVE	1	50.0	118.95
6218-016-028	10002 MALLISON AVE	1	50.0	118.95
6218-016-029	10012 MALLISON AVE	1	50.0	118.95
6218-016-030	10018 MALLISON AVE	1	50.0	118.95
6218-016-031	10024 MALLISON AVE	1	50.0	118.95
6218-016-032	10030 MALLISON AVE	1	50.0	118.95
6218-016-033	10100 MALLISON AVE	1	50.0	118.95
6218-016-034	10106 MALLISON AVE	1	50.0	118.95
6218-016-035	10112 MALLISON AVE	1	50.0	118.95
6218-016-036	10118 MALLISON AVE	1	50.0	118.95

APN	Situs Address	Zone	Front Feet	Charge
6218-016-037	10124 MALLISON AVE	1	50.0	118.95
6218-016-039	10130 MALLISON AVE	1	50.0	118.95
6218-016-041	10134 MALLISON AVE	1	65.25	155.22
6218-016-042	4107 MICHIGAN AVE	1	65.25	155.22
6218-017-001	10353 OTIS ST	1	50.0	118.95
6218-017-002	10347 OTIS ST	1	50.0	118.95
6218-017-003	10341 OTIS ST	1	50.0	118.95
6218-017-004	10337 OTIS ST	1	50.0	118.95
6218-017-005	10331 OTIS ST	1	50.0	118.95
6218-017-006	10325 OTIS ST	1	50.0	118.95
6218-017-007	10319 OTIS ST	1	50.0	118.95
6218-017-008	10311 OTIS ST	1	50.0	118.95
6218-017-009	10307 OTIS ST	1	50.0	118.95
6218-017-010	10301 OTIS ST	1	50.0	118.95
6218-017-011	10253 OTIS ST	1	50.0	118.95
6218-017-012	10247 OTIS ST	1	50.0	118.95
6218-017-013	10239 OTIS ST	1	50.0	118.95
6218-017-014	10235 OTIS ST	1	50.0	118.95
6218-017-015	10229 OTIS ST	1	50.0	118.95
6218-017-016	10223 OTIS ST	1	50.0	118.95
6218-017-017	10217 OTIS ST	1	50.0	118.95
6218-017-018	10211 OTIS ST	1	71.0	168.90
6218-017-019	10210 MALLISON AVE	1	71.0	168.90
6218-017-020	10216 MALLISON AVE	1	50.0	118.95
6218-017-021	10222 MALLISON AVE	1	50.0	118.95
6218-017-022	10228 MALLISON AVE	1	50.0	118.95
6218-017-023	10234 MALLISON AVE	1	50.0	118.95
6218-017-024	10240 MALLISON AVE	1	50.0	118.95
6218-017-025	10246 MALLISON AVE	1	50.0	118.95
6218-017-026	10252 MALLISON AVE	1	50.0	118.95
6218-017-027	10300 MALLISON AVE	1	50.0	118.95
6218-017-028	10306 MALLISON AVE	1	50.0	118.95
6218-017-029	10312 MALLISON AVE	1	50.0	118.95
6218-017-030	10318 MALLISON AVE	1	50.0	118.95
6218-017-031	10324 MALLISON AVE	1	50.0	118.95
6218-017-032	10330 MALLISON AVE	1	50.0	118.95
6218-017-033	10336 MALLISON AVE	1	50.0	118.95
6218-017-034	10340 MALLISON AVE	1	50.0	118.95
6218-017-035	10346 MALLISON AVE	1	50.0	118.95
6218-017-036	10352 MALLISON AVE	1	50.0	118.95
6218-018-003	10611 OTIS ST	1	50.0	118.95
6218-018-004	10607 OTIS ST	1	50.0	118.95
6218-018-005	10601 OTIS ST	1	50.0	118.95
6218-018-006	10531 OTIS ST	1	50.0	118.95
6218-018-007	10527 OTIS ST	1	50.0	118.95
6218-018-008	10521 OTIS ST	1	50.0	118.95
6218-018-009	10515 OTIS ST	1	50.0	118.95
6218-018-010	10509 OTIS ST	1	50.0	118.95
6218-018-011	10503 OTIS ST	1	50.0	118.95
6218-018-012	10439 OTIS ST	1	50.0	118.95
6218-018-013	10433 OTIS ST	1	50.0	118.95
6218-018-014	10427 OTIS ST	1	50.0	118.95
6218-018-015	10421 OTIS ST	1	50.0	118.95
6218-018-016	10415 OTIS ST	1	50.0	118.95
6218-018-017	10409 OTIS ST	1	50.0	118.95
6218-018-018	10408 MALLISON AVE	1	50.0	118.95
6218-018-019	10414 MALLISON AVE	1	50.0	118.95
6218-018-020	10420 MALLISON AVE	1	50.0	118.95
6218-018-021	10426 MALLISON AVE	1	50.0	118.95

APN	Situs Address	Zone	Front Feet	Charge
6218-018-022	10432 MALLISON AVE	1	50.0	118.95
6218-018-023	10438 MALLISON AVE	1	50.0	118.95
6218-018-024	10502 MALLISON AVE	1	50.0	118.95
6218-018-025	10508 MALLISON AVE	1	50.0	118.95
6218-018-026	10514 MALLISON AVE	1	50.0	118.95
6218-018-027	10520 MALLISON AVE	1	50.0	118.95
6218-018-028	10526 MALLISON AVE	1	50.0	118.95
6218-018-029	10530 MALLISON AVE	1	50.0	118.95
6218-018-030	10600 MALLISON AVE	1	50.0	118.95
6218-018-031	10606 MALLISON AVE	1	50.0	118.95
6218-018-032	10612 MALLISON AVE	1	50.0	118.95
6218-019-003	10613 MCNERNEY AVE	1	50.0	118.95
6218-019-004	10607 MCNERNEY AVE	1	50.0	118.95
6218-019-005	10601 MCNERNEY AVE	1	50.0	118.95
6218-019-006	10531 MCNERNEY AVE	1	50.0	118.95
6218-019-007	10527 MCNERNEY AVE	1	42.0	99.91
6218-019-008	10521 MCNERNEY AVE	1	42.0	99.91
6218-019-009	10515 MCNERNEY AVE	1	42.0	99.91
6218-019-010	10509 MCNERNEY AVE	1	42.0	99.91
6218-019-011	10505 MCNERNEY AVE	1	42.0	99.91
6218-019-012	10443 MCNERNEY AVE	1	40.0	95.16
6218-019-013	10439 MCNERNEY AVE	1	50.0	118.95
6218-019-014	10431 MCNERNEY AVE	1	50.0	118.95
6218-019-015	10427 MCNERNEY AVE	1	50.0	118.95
6218-019-016	10417 MCNERNEY AVE	1	75.0	178.42
6218-019-017	4228 TENAYA AVE	1	40.0	95.16
6218-019-018	10409 MCNERNEY AVE	1	75.0	178.42
6218-019-019	10408 OTIS ST	1	50.0	118.95
6218-019-020	10414 OTIS ST	1	50.0	118.95
6218-019-021	10420 OTIS ST	1	50.0	118.95
6218-019-022	10426 OTIS ST	1	50.0	118.95
6218-019-023	10432 OTIS ST	1	50.0	118.95
6218-019-024	10438 OTIS ST	1	50.0	118.95
6218-019-025	10502 OTIS ST	1	50.0	118.95
6218-019-026	10506 OTIS ST	1	50.0	118.95
6218-019-027	10514 OTIS ST	1	50.0	118.95
6218-019-028	10520 OTIS ST	1	50.0	118.95
6218-019-030	10600 OTIS ST	1	50.0	118.95
6218-019-031	10606 OTIS ST	1	50.0	118.95
6218-019-032	10612 OTIS ST	1	50.0	118.95
6218-019-036	10526 OTIS ST	1	50.0	118.95
6218-019-037	10530 OTIS ST	1	50.0	118.95
6218-020-001	10353 MCNERNEY AVE	1	100.0	237.89
6218-020-002	10341 MCNERNEY AVE	1	50.0	118.95
6218-020-003	10337 MCNERNEY AVE	1	50.0	118.95
6218-020-004	10331 MCNERNEY AVE	1	50.0	118.95
6218-020-005	10325 MCNERNEY AVE	1	50.0	118.95
6218-020-006	10319 MCNERNEY AVE	1	50.0	118.95
6218-020-007	10311 MCNERNEY AVE	1	50.0	118.95
6218-020-008	10307 MCNERNEY AVE	1	50.0	118.95
6218-020-009	10301 MCNERNEY AVE	1	50.0	118.95
6218-020-010	10251 MCNERNEY AVE	1	50.0	118.95
6218-020-011	10247 MCNERNEY AVE	1	50.0	118.95
6218-020-012	10239 MCNERNEY AVE	1	50.0	118.95
6218-020-013	10235 MCNERNEY AVE	1	50.0	118.95
6218-020-014	10229 MCNERNEY AVE	1	50.0	118.95
6218-020-015	10223 MCNERNEY AVE	1	50.0	118.95
6218-020-016	10217 MCNERNEY AVE	1	50.0	118.95
6218-020-017	10207 MCNERNEY AVE	1	71.0	168.90

APN	Situs Address	Zone	Front Feet	Charge
6218-020-018	4208 MICHIGAN AVE	1	65.0	154.63
6218-020-019	10200 OTIS ST	1	63.0	149.87
6218-020-020	10216 OTIS ST	1	50.0	118.95
6218-020-021	10222 OTIS ST	1	50.0	118.95
6218-020-022	10228 OTIS ST	1	50.0	118.95
6218-020-023	10234 OTIS ST	1	50.0	118.95
6218-020-024	10240 OTIS ST	1	50.0	118.95
6218-020-025	10246 OTIS ST	1	50.0	118.95
6218-020-026	10252 OTIS ST	1	50.0	118.95
6218-020-027	10300 OTIS ST	1	50.0	118.95
6218-020-028	10306 OTIS ST	1	50.0	118.95
6218-020-029	10312 OTIS ST	1	50.0	118.95
6218-020-030	10318 OTIS ST	1	50.0	118.95
6218-020-031	10324 OTIS ST	1	50.0	118.95
6218-020-032	10330 OTIS ST	1	50.0	118.95
6218-020-033	10334 OTIS ST	1	40.0	95.16
6218-020-034	10338 OTIS ST	1	40.0	95.16
6218-020-035	10342 OTIS ST	1	40.0	95.16
6218-020-036	10346 OTIS ST	1	40.0	95.16
6218-020-037	10350 OTIS ST	1	40.0	95.16
6218-021-001	10141 MCNERNEY AVE	1	76.0	180.80
6218-021-002	10131 MCNERNEY AVE	1	50.0	118.95
6218-021-003	10125 MCNERNEY AVE	1	50.0	118.95
6218-021-004	10119 MCNERNEY AVE	1	50.0	118.95
6218-021-005	10113 MCNERNEY AVE	1	50.0	118.95
6218-021-006	10107 MCNERNEY AVE	1	50.0	118.95
6218-021-007	10101 MCNERNEY AVE	1	50.0	118.95
6218-021-008	10031 MCNERNEY AVE	1	50.0	118.95
6218-021-009	10025 MCNERNEY AVE	1	50.0	118.95
6218-021-010	10019 MCNERNEY AVE	1	50.0	118.95
6218-021-011	10011 MCNERNEY AVE	1	50.0	118.95
6218-021-012	10007 MCNERNEY AVE	1	50.0	118.95
6218-021-013	10001 MCNERNEY AVE	1	50.0	118.95
6218-021-017	NO SITUS AVAILABLE	2	26.0	61.85
6218-021-018	4218 TWEEDY BLVD	2	26.0	61.85
6218-021-019	4204 TWEEDY BLVD	2	105.0	249.78
6218-021-020	9926 OTIS ST	1	50.0	118.95
6218-021-021	9932 OTIS ST	1	50.0	118.95
6218-021-022	10000 OTIS ST	1	50.0	118.95
6218-021-023	10006 OTIS ST	1	50.0	118.95
6218-021-024	10012 OTIS ST	1	50.0	118.95
6218-021-025	10018 OTIS ST	1	50.0	118.95
6218-021-026	10024 OTIS ST	1	50.0	118.95
6218-021-027	10030 OTIS ST	1	50.0	118.95
6218-021-028	10100 OTIS ST	1	50.0	118.95
6218-021-029	10106 OTIS ST	1	50.0	118.95
6218-021-030	10112 OTIS ST	1	50.0	118.95
6218-021-031	10118 OTIS ST	1	50.0	118.95
6218-021-032	10124 OTIS ST APT 000A	1	50.0	118.95
6218-021-033	10130 OTIS ST	1	50.0	118.95
6218-021-034	10140 OTIS ST	1	76.0	180.80
6218-021-035	4240 TWEEDY BLVD	2	105.0	249.78
6218-021-036	NO SITUS AVAILABLE	1	60.0	142.73
6218-021-037	NO SITUS AVAILABLE	1	40.0	95.16
6218-022-001	10141 BOWMAN AVE	1	66.0	157.01
6218-022-002	10131 BOWMAN AVE	1	60.0	142.73
6218-022-003	10125 BOWMAN AVE	1	50.0	118.95
6218-022-004	10119 BOWMAN AVE	1	50.0	118.95
6218-022-005	10113 BOWMAN AVE	1	50.0	118.95

APN	Situs Address	Zone	Front Feet	Charge
6218-022-006	10107 BOWMAN AVE	1	50.0	118.95
6218-022-007	10101 BOWMAN AVE	1	50.0	118.95
6218-022-008	10031 BOWMAN AVE	1	50.0	118.95
6218-022-009	10025 BOWMAN AVE	1	50.0	118.95
6218-022-010	10019 BOWMAN AVE	1	50.0	118.95
6218-022-011	10011 BOWMAN AVE	1	50.0	118.95
6218-022-012	10007 BOWMAN AVE	1	50.0	118.95
6218-022-013	10001 BOWMAN AVE	1	50.0	118.95
6218-022-016	4336 TWEEDY BLVD	2	52.0	123.70
6218-022-017	4332 TWEEDY BLVD	2	26.0	61.85
6218-022-018	4326 TWEEDY BLVD	2	27.0	64.23
6218-022-019	4320 TWEEDY BLVD	2	55.0	130.84
6218-022-020	4300 TWEEDY BLVD	2	100.0	237.89
6218-022-024	10004 MCNERNEY AVE	1	40.0	95.16
6218-022-025	10008 MCNERNEY AVE	1	40.0	95.16
6218-022-026	10012 MCNERNEY AVE	1	40.0	95.16
6218-022-027	10018 MCNERNEY AVE	1	40.0	95.16
6218-022-028	10024 MCNERNEY AVE	1	40.0	95.16
6218-022-029	10030 MCNERNEY AVE	1	50.0	118.95
6218-022-030	10100 MCNERNEY AVE	1	50.0	118.95
6218-022-031	10106 MCNERNEY AVE	1	50.0	118.95
6218-022-032	10112 MCNERNEY AVE	1	50.0	118.95
6218-022-033	10118 MCNERNEY AVE	1	50.0	118.95
6218-022-034	10124 MCNERNEY AVE	1	50.0	118.95
6218-022-035	10130 MCNERNEY AVE	1	50.0	118.95
6218-022-036	10140 MCNERNEY AVE	1	76.0	180.80
6218-022-037	NO SITUS AVAILABLE	1	150.0	356.84
6218-023-001	10353 BOWMAN AVE	1	50.0	118.95
6218-023-002	10347 BOWMAN AVE	1	50.0	118.95
6218-023-003	10341 BOWMAN AVE	1	50.0	118.95
6218-023-004	10337 BOWMAN AVE	1	50.0	118.95
6218-023-005	10331 BOWMAN AVE	1	50.0	118.95
6218-023-006	10325 BOWMAN AVE	1	50.0	118.95
6218-023-007	10319 BOWMAN AVE	1	50.0	118.95
6218-023-008	10311 BOWMAN AVE	1	50.0	118.95
6218-023-009	10307 BOWMAN AVE	1	50.0	118.95
6218-023-010	10301 BOWMAN AVE	1	50.0	118.95
6218-023-011	10253 BOWMAN AVE	1	50.0	118.95
6218-023-012	10247 BOWMAN AVE	1	50.0	118.95
6218-023-013	10241 BOWMAN AVE	1	50.0	118.95
6218-023-014	10235 BOWMAN AVE	1	50.0	118.95
6218-023-015	10229 BOWMAN AVE	1	50.0	118.95
6218-023-016	10223 BOWMAN AVE	1	50.0	118.95
6218-023-017	10217 BOWMAN AVE	1	50.0	118.95
6218-023-018	10211 BOWMAN AVE	1	71.0	168.90
6218-023-019	4300 MICHIGAN AVE	1	71.0	168.90
6218-023-020	10216 MCNERNEY AVE	1	50.0	118.95
6218-023-021	10222 MCNERNEY AVE	1	50.0	118.95
6218-023-022	10228 MCNERNEY AVE	1	60.0	142.73
6218-023-023	10232 MCNERNEY AVE	1	40.0	95.16
6218-023-024	10240 MCNERNEY AVE	1	50.0	118.95
6218-023-025	10246 MCNERNEY AVE	1	50.0	118.95
6218-023-026	10252 MCNERNEY AVE	1	50.0	118.95
6218-023-027	10300 MCNERNEY AVE	1	50.0	118.95
6218-023-028	10306 MCNERNEY AVE	1	50.0	118.95
6218-023-029	10312 MCNERNEY AVE	1	50.0	118.95
6218-023-030	10318 MCNERNEY AVE	1	50.0	118.95
6218-023-031	10324 MCNERNEY AVE	1	50.0	118.95
6218-023-032	10330 MCNERNEY AVE	1	50.0	118.95

APN	Situs Address	Zone	Front Feet	Charge
6218-023-033	10336 MCNERNEY AVE	1	50.0	118.95
6218-023-034	10340 MCNERNEY AVE	1	50.0	118.95
6218-023-035	10346 MCNERNEY AVE	1	50.0	118.95
6218-023-036	10352 MCNERNEY AVE	1	50.0	118.95
6218-024-003	10611 BOWMAN AVE	1	50.0	118.95
6218-024-004	10607 BOWMAN AVE	1	50.0	118.95
6218-024-005	10601 BOWMAN AVE	1	50.0	118.95
6218-024-006	10531 BOWMAN AVE	1	50.0	118.95
6218-024-007	10527 BOWMAN AVE	1	50.0	118.95
6218-024-008	10521 BOWMAN AVE	1	50.0	118.95
6218-024-009	10515 BOWMAN AVE	1	50.0	118.95
6218-024-010	10509 BOWMAN AVE	1	50.0	118.95
6218-024-011	10503 BOWMAN AVE	1	50.0	118.95
6218-024-012	10439 BOWMAN AVE	1	50.0	118.95
6218-024-013	10433 BOWMAN AVE	1	50.0	118.95
6218-024-014	10427 BOWMAN AVE	1	50.0	118.95
6218-024-015	10421 BOWMAN AVE	1	50.0	118.95
6218-024-017	10408 MCNERNEY AVE	1	50.0	118.95
6218-024-018	10414 MCNERNEY AVE	1	50.0	118.95
6218-024-019	10420 MCNERNEY AVE	1	50.0	118.95
6218-024-020	10426 MCNERNEY AVE	1	49.0	116.57
6218-024-021	10432 MCNERNEY AVE	1	51.0	121.32
6218-024-022	10438 MCNERNEY AVE	1	50.0	118.95
6218-024-023	10502 MCNERNEY AVE	1	50.0	118.95
6218-024-024	10508 MCNERNEY AVE	1	50.0	118.95
6218-024-025	10514 MCNERNEY AVE	1	50.0	118.95
6218-024-026	10520 MCNERNEY AVE	1	50.0	118.95
6218-024-027	10526 MCNERNEY AVE	1	50.0	118.95
6218-024-028	10530 MCNERNEY AVE	1	50.0	118.95
6218-024-029	10600 MCNERNEY AVE	1	50.0	118.95
6218-024-030	10606 MCNERNEY AVE	1	50.0	118.95
6218-024-031	10612 MCNERNEY AVE	1	50.0	118.95
6218-024-035	10415 BOWMAN AVE	1	50.0	118.95
6218-024-036	10409 BOWMAN AVE	1	50.0	118.95
6219-001-003	4512 TWEEDY BLVD	1	60.0	142.73
6219-001-004	4520 TWEEDY BLVD	1	60.0	142.73
6219-001-005	4532 TWEEDY BLVD	1	65.0	154.63
6219-001-006	9924 HUNT AVE	1	40.0	95.16
6219-001-007	9925 DOROTHY AVE	1	40.0	95.16
6219-001-008	9928 HUNT AVE	1	40.0	95.16
6219-001-009	9929 DOROTHY AVE	1	40.0	95.16
6219-001-010	9932 HUNT AVE	1	40.0	95.16
6219-001-011	9933 DOROTHY AVE	1	40.0	95.16
6219-001-012	10000 HUNT AVE	1	40.0	95.16
6219-001-013	10001 DOROTHY AVE	1	40.0	95.16
6219-001-014	10004 HUNT AVE	1	40.0	95.16
6219-001-015	10005 DOROTHY AVE	1	40.0	95.16
6219-001-016	10008 HUNT AVE	1	40.0	95.16
6219-001-017	10009 DOROTHY AVE	1	40.0	95.16
6219-001-018	10012 HUNT AVE	1	40.0	95.16
6219-001-019	10011 DOROTHY AVE	1	40.0	95.16
6219-001-020	10014 HUNT AVE	1	40.0	95.16
6219-001-021	10017 DOROTHY AVE	1	40.0	95.16
6219-001-022	4500 TWEEDY BLVD	1	65.0	154.63
6219-002-001	10020 HUNT AVE	1	40.0	95.16
6219-002-002	10021 DOROTHY AVE	1	40.0	95.16
6219-002-003	10024 HUNT AVE	1	40.0	95.16
6219-002-004	10025 DOROTHY AVE	1	40.0	95.16
6219-002-005	10100 HUNT AVE	1	40.0	95.16

APN	Situs Address	Zone	Front Feet	Charge
6219-002-006	10101 DOROTHY AVE	1	40.0	95.16
6219-002-007	10104 HUNT AVE	1	40.0	95.16
6219-002-008	10105 DOROTHY AVE	1	40.0	95.16
6219-002-009	10108 HUNT AVE	1	40.0	95.16
6219-002-010	10109 DOROTHY AVE	1	40.0	95.16
6219-002-011	10112 HUNT AVE	1	40.0	95.16
6219-002-012	10113 DOROTHY AVE	1	40.0	95.16
6219-002-013	10116 HUNT AVE	1	40.0	95.16
6219-002-014	10117 DOROTHY AVE	1	40.0	95.16
6219-002-015	10120 HUNT AVE	1	40.0	95.16
6219-002-016	10121 DOROTHY AVE	1	40.0	95.16
6219-002-017	10122 HUNT AVE	1	40.0	95.16
6219-002-018	10125 DOROTHY AVE	1	40.0	95.16
6219-002-020	10129 DOROTHY AVE	1	40.0	95.16
6219-002-022	10136 HUNT AVE	1	31.0	73.75
6219-002-023	10135 DOROTHY AVE	1	61.0	145.11
6219-002-024	10128 HUNT AVE	1	70.0	166.52
6219-003-001	10206 HUNT AVE	1	40.0	95.16
6219-003-002	10207 DOROTHY AVE	1	40.0	95.16
6219-003-003	10210 HUNT AVE	1	40.0	95.16
6219-003-004	10211 DOROTHY AVE	1	40.0	95.16
6219-003-005	10214 HUNT AVE	1	40.0	95.16
6219-003-006	10215 DOROTHY AVE	1	40.0	95.16
6219-003-007	10218 HUNT AVE	1	40.0	95.16
6219-003-008	10219 DOROTHY AVE	1	40.0	95.16
6219-003-009	10222 HUNT AVE	1	40.0	95.16
6219-003-010	10223 DOROTHY AVE	1	40.0	95.16
6219-003-011	10226 HUNT AVE	1	40.0	95.16
6219-003-014	10230 HUNT AVE	1	40.0	95.16
6219-003-015	10231 DOROTHY AVE	1	40.0	95.16
6219-003-016	10232 HUNT AVE	1	40.0	95.16
6219-003-017	10235 DOROTHY AVE	1	40.0	95.16
6219-003-018	10236 HUNT AVE	1	40.0	95.16
6219-003-019	10239 DOROTHY AVE	1	40.0	95.16
6219-003-020	10242 HUNT AVE	1	40.0	95.16
6219-003-021	10243 DOROTHY AVE	1	40.0	95.16
6219-003-022	10246 HUNT AVE	1	40.0	95.16
6219-003-023	10247 DOROTHY AVE	1	40.0	95.16
6219-003-024	10300 HUNT AVE	1	40.0	95.16
6219-003-025	10301 DOROTHY AVE	1	40.0	95.16
6219-003-026	10227 DOROTHY AVE	1	40.0	95.16
6219-004-001	10304 HUNT AVE	1	40.0	95.16
6219-004-002	10305 DOROTHY AVE	1	40.0	95.16
6219-004-003	10308 HUNT AVE	1	40.0	95.16
6219-004-004	10309 DOROTHY AVE	1	40.0	95.16
6219-004-005	10312 HUNT AVE	1	40.0	95.16
6219-004-006	10313 DOROTHY AVE	1	40.0	95.16
6219-004-007	10316 HUNT AVE	1	40.0	95.16
6219-004-008	10317 DOROTHY AVE	1	40.0	95.16
6219-004-009	10320 HUNT AVE	1	40.0	95.16
6219-004-010	10321 DOROTHY AVE	1	40.0	95.16
6219-004-011	10324 HUNT AVE	1	40.0	95.16
6219-004-012	10325 DOROTHY AVE	1	40.0	95.16
6219-004-013	10328 HUNT AVE	1	40.0	95.16
6219-004-014	10329 DOROTHY AVE	1	40.0	95.16
6219-004-015	10332 HUNT AVE	1	40.0	95.16
6219-004-016	10331 DOROTHY AVE	1	40.0	95.16
6219-004-017	10336 HUNT AVE	1	60.0	142.73
6219-004-018	10337 DOROTHY AVE	1	40.0	95.16

APN	Situs Address	Zone	Front Feet	Charge
6219-004-019	10341 DOROTHY AVE	1	40.0	95.16
6219-004-020	10344 HUNT AVE	1	61.0	145.11
6219-004-021	10347 DOROTHY AVE	1	41.0	97.53
6219-005-001	10406 HUNT AVE	1	60.0	142.73
6219-005-002	10407 DOROTHY AVE	1	40.0	95.16
6219-005-003	10411 DOROTHY AVE	1	40.0	95.16
6219-005-004	10412 HUNT AVE	1	60.0	142.73
6219-005-005	10415 DOROTHY AVE	1	40.0	95.16
6219-005-006	10418 HUNT AVE	1	40.0	95.16
6219-005-007	10419 DOROTHY AVE	1	40.0	95.16
6219-005-008	10422 HUNT AVE	1	40.0	95.16
6219-005-009	10423 DOROTHY AVE	1	40.0	95.16
6219-005-010	10426 HUNT AVE	1	40.0	95.16
6219-005-011	10427 DOROTHY AVE	1	40.0	95.16
6219-005-012	10430 HUNT AVE	1	40.0	95.16
6219-005-013	10431 DOROTHY AVE	1	40.0	95.16
6219-005-014	10500 HUNT AVE	1	40.0	95.16
6219-005-015	10501 DOROTHY AVE	1	40.0	95.16
6219-005-016	10504 HUNT AVE	1	40.0	95.16
6219-005-017	10505 DOROTHY AVE	1	40.0	95.16
6219-005-018	10508 HUNT AVE	1	40.0	95.16
6219-005-019	10509 DOROTHY AVE	1	40.0	95.16
6219-005-020	10512 HUNT AVE	1	40.0	95.16
6219-005-021	10513 DOROTHY AVE	1	40.0	95.16
6219-005-022	10516 HUNT AVE	1	40.0	95.16
6219-005-023	10515 DOROTHY AVE	1	40.0	95.16
6219-006-001	10520 HUNT AVE	1	40.0	95.16
6219-006-002	10519 DOROTHY AVE	1	40.0	95.16
6219-006-003	10524 HUNT AVE	1	40.0	95.16
6219-006-004	10523 DOROTHY AVE	1	40.0	95.16
6219-006-005	10528 HUNT AVE	1	40.0	95.16
6219-006-006	10529 DOROTHY AVE	1	40.0	95.16
6219-006-007	10600 HUNT AVE	1	40.0	95.16
6219-006-008	10601 DOROTHY AVE	1	40.0	95.16
6219-006-009	10604 HUNT AVE	1	40.0	95.16
6219-006-010	10605 DOROTHY AVE	1	40.0	95.16
6219-007-001	4550 TWEEDY BLVD	1	65.0	154.63
6219-007-004	4572 TWEEDY BLVD	1	45.0	107.05
6219-007-005	4576 TWEEDY BLVD	1	45.0	107.05
6219-007-006	4582 TWEEDY BLVD	1	35.0	83.26
6219-007-007	9924 DOROTHY AVE	1	40.0	95.16
6219-007-008	9925 KAUFFMAN AVE	1	40.0	95.16
6219-007-009	9926 DOROTHY AVE	1	40.0	95.16
6219-007-010	9929 KAUFFMAN AVE	1	40.0	95.16
6219-007-011	9932 DOROTHY AVE	1	40.0	95.16
6219-007-012	9933 KAUFFMAN AVE	1	40.0	95.16
6219-007-013	10000 DOROTHY AVE	1	40.0	95.16
6219-007-014	10001 KAUFFMAN AVE	1	40.0	95.16
6219-007-015	10004 DOROTHY AVE	1	40.0	95.16
6219-007-016	10005 KAUFFMAN AVE	1	40.0	95.16
6219-007-017	10008 DOROTHY AVE	1	40.0	95.16
6219-007-018	10009 KAUFFMAN AVE	1	40.0	95.16
6219-007-019	10012 DOROTHY AVE	1	40.0	95.16
6219-007-020	10013 KAUFFMAN AVE	1	40.0	95.16
6219-007-021	10016 DOROTHY AVE	1	40.0	95.16
6219-007-022	10017 KAUFFMAN AVE	1	40.0	95.16
6219-007-023	4562 TWEEDY BLVD	1	60.0	142.73
6219-008-001	10020 DOROTHY AVE	1	40.0	95.16
6219-008-002	10021 KAUFFMAN AVE	1	40.0	95.16

APN	Situs Address	Zone	Front Feet	Charge
6219-008-003	10024 DOROTHY AVE	1	40.0	95.16
6219-008-004	10025 KAUFFMAN AVE	1	40.0	95.16
6219-008-005	10100 DOROTHY AVE	1	40.0	95.16
6219-008-006	10101 KAUFFMAN AVE	1	40.0	95.16
6219-008-007	10104 DOROTHY AVE	1	40.0	95.16
6219-008-008	10105 KAUFFMAN AVE	1	40.0	95.16
6219-008-009	10108 DOROTHY AVE	1	40.0	95.16
6219-008-010	10109 KAUFFMAN AVE	1	40.0	95.16
6219-008-011	10112 DOROTHY AVE	1	40.0	95.16
6219-008-012	10113 KAUFFMAN AVE	1	40.0	95.16
6219-008-017	10120 DOROTHY AVE	1	40.0	95.16
6219-008-018	10124 DOROTHY AVE	1	40.0	95.16
6219-008-019	10125 KAUFFMAN AVE	1	40.0	95.16
6219-008-020	10126 DOROTHY AVE	1	40.0	95.16
6219-008-021	10129 KAUFFMAN AVE	1	40.0	95.16
6219-008-022	4567 MICHIGAN AVE	1	40.0	95.16
6219-008-023	10136 DOROTHY AVE	1	61.0	145.11
6219-008-024	10135 KAUFFMAN AVE	1	61.0	145.11
6219-008-027	10116 DOROTHY AVE	1	40.0	95.16
6219-008-028	10115 KAUFFMAN AVE	1	40.0	95.16
6219-008-029	10117 KAUFFMAN AVE	1	40.0	95.16
6219-009-001	10206 DOROTHY AVE	1	40.0	95.16
6219-009-002	10207 KAUFFMAN AVE	1	40.0	95.16
6219-009-003	10210 DOROTHY AVE	1	40.0	95.16
6219-009-004	10211 KAUFFMAN AVE	1	40.0	95.16
6219-009-005	10214 DOROTHY AVE	1	40.0	95.16
6219-009-006	10215 KAUFFMAN AVE	1	40.0	95.16
6219-009-007	10218 DOROTHY AVE	1	40.0	95.16
6219-009-008	10219 KAUFFMAN AVE	1	40.0	95.16
6219-009-009	10222 DOROTHY AVE	1	40.0	95.16
6219-009-010	10223 KAUFFMAN AVE	1	40.0	95.16
6219-009-011	10226 DOROTHY AVE	1	40.0	95.16
6219-009-012	10227 KAUFFMAN AVE	1	40.0	95.16
6219-009-013	10230 DOROTHY AVE	1	40.0	95.16
6219-009-014	10231 KAUFFMAN AVE	1	40.0	95.16
6219-009-015	10234 DOROTHY AVE	1	40.0	95.16
6219-009-016	10235 KAUFFMAN AVE	1	40.0	95.16
6219-009-017	10238 DOROTHY AVE	1	40.0	95.16
6219-009-018	10239 KAUFFMAN AVE	1	40.0	95.16
6219-009-019	10242 DOROTHY AVE	1	40.0	95.16
6219-009-020	10241 KAUFFMAN AVE	1	40.0	95.16
6219-009-021	10246 DOROTHY AVE	1	40.0	95.16
6219-009-022	10247 KAUFFMAN AVE	1	40.0	95.16
6219-009-023	10300 DOROTHY AVE	1	40.0	95.16
6219-009-024	10301 KAUFFMAN AVE	1	40.0	95.16
6219-010-001	10302 DOROTHY AVE	1	40.0	95.16
6219-010-002	10305 KAUFFMAN AVE	1	40.0	95.16
6219-010-003	10306 DOROTHY AVE	1	40.0	95.16
6219-010-004	10309 KAUFFMAN AVE	1	40.0	95.16
6219-010-005	10312 DOROTHY AVE	1	40.0	95.16
6219-010-006	10311 KAUFFMAN AVE	1	40.0	95.16
6219-010-007	10316 DOROTHY AVE	1	40.0	95.16
6219-010-008	10317 KAUFFMAN AVE	1	40.0	95.16
6219-010-009	10320 DOROTHY AVE	1	40.0	95.16
6219-010-010	10321 KAUFFMAN AVE	1	40.0	95.16
6219-010-011	10324 DOROTHY AVE	1	40.0	95.16
6219-010-012	10325 KAUFFMAN AVE	1	40.0	95.16
6219-010-013	10328 DOROTHY AVE	1	40.0	95.16
6219-010-014	10329 KAUFFMAN AVE	1	40.0	95.16

APN	Situs Address	Zone	Front Feet	Charge
6219-010-015	10332 DOROTHY AVE	1	40.0	95.16
6219-010-016	10333 KAUFFMAN AVE	1	40.0	95.16
6219-010-017	10336 DOROTHY AVE	1	40.0	95.16
6219-010-018	10337 KAUFFMAN AVE	1	40.0	95.16
6219-010-019	10340 DOROTHY AVE	1	40.0	95.16
6219-010-020	10341 KAUFFMAN AVE	1	40.0	95.16
6219-010-021	10346 DOROTHY AVE	1	41.0	97.53
6219-010-022	10347 KAUFFMAN AVE	1	41.0	97.53
6219-011-001	10406 DOROTHY AVE	1	40.0	95.16
6219-011-002	10407 KAUFFMAN AVE	1	40.0	95.16
6219-011-003	10410 DOROTHY AVE	1	40.0	95.16
6219-011-004	10411 KAUFFMAN AVE	1	40.0	95.16
6219-011-005	10414 DOROTHY AVE	1	40.0	95.16
6219-011-006	10415 KAUFFMAN AVE	1	40.0	95.16
6219-011-007	10418 DOROTHY AVE	1	40.0	95.16
6219-011-008	10419 KAUFFMAN AVE	1	40.0	95.16
6219-011-009	10422 DOROTHY AVE	1	40.0	95.16
6219-011-010	10423 KAUFFMAN AVE	1	40.0	95.16
6219-011-011	10426 DOROTHY AVE	1	40.0	95.16
6219-011-012	10427 KAUFFMAN AVE	1	40.0	95.16
6219-011-013	10430 DOROTHY AVE	1	40.0	95.16
6219-011-014	10431 KAUFFMAN AVE	1	40.0	95.16
6219-011-015	10500 DOROTHY AVE	1	40.0	95.16
6219-011-016	10501 KAUFFMAN AVE	1	40.0	95.16
6219-011-017	10504 DOROTHY AVE	1	40.0	95.16
6219-011-018	10505 KAUFFMAN AVE	1	40.0	95.16
6219-011-019	10508 DOROTHY AVE	1	40.0	95.16
6219-011-020	10509 KAUFFMAN AVE	1	40.0	95.16
6219-011-021	10512 DOROTHY AVE	1	40.0	95.16
6219-011-022	10511 KAUFFMAN AVE	1	40.0	95.16
6219-011-023	10514 DOROTHY AVE	1	40.0	95.16
6219-011-024	10517 KAUFFMAN AVE	1	40.0	95.16
6219-012-001	10520 DOROTHY AVE	1	40.0	95.16
6219-012-002	10521 KAUFFMAN AVE	1	40.0	95.16
6219-012-003	10524 DOROTHY AVE	1	40.0	95.16
6219-012-004	10525 KAUFFMAN AVE	1	40.0	95.16
6219-012-005	10528 DOROTHY AVE	1	40.0	95.16
6219-012-007	10600 DOROTHY AVE	1	40.0	95.16
6219-012-010	10604 DOROTHY AVE	1	40.0	95.16
6219-012-020	10529 KAUFFMAN AVE	1	60.0	142.73
6219-012-021	10605 KAUFFMAN AVE	1	60.0	142.73
6219-013-001	4606 TWEEDY BLVD	1	65.0	154.63
6219-013-002	4614 TWEEDY BLVD	1	60.0	142.73
6219-013-003	4620 TWEEDY BLVD	1	60.0	142.73
6219-013-004	4630 TWEEDY BLVD	1	65.0	154.63
6219-013-005	9924 KAUFFMAN AVE	1	40.0	95.16
6219-013-006	9925 ANNETTA AVE	1	40.0	95.16
6219-013-007	9928 KAUFFMAN AVE	1	40.0	95.16
6219-013-008	9929 ANNETTA AVE	1	40.0	95.16
6219-013-009	9932 KAUFFMAN AVE	1	40.0	95.16
6219-013-010	9933 ANNETTA AVE	1	40.0	95.16
6219-013-011	10000 KAUFFMAN AVE	1	40.0	95.16
6219-013-012	10001 ANNETTA AVE	1	40.0	95.16
6219-013-013	10004 KAUFFMAN AVE	1	40.0	95.16
6219-013-014	10005 ANNETTA AVE	1	40.0	95.16
6219-013-015	10008 KAUFFMAN AVE	1	40.0	95.16
6219-013-016	10009 ANNETTA AVE	1	40.0	95.16
6219-013-017	10012 KAUFFMAN AVE	1	40.0	95.16
6219-013-018	10011 ANNETTA AVE	1	40.0	95.16

APN	Situs Address	Zone	Front Feet	Charge
6219-013-019	10016 KAUFFMAN AVE	1	40.0	95.16
6219-013-020	10017 ANNETTA AVE	1	40.0	95.16
6219-014-001	10020 KAUFFMAN AVE	1	40.0	95.16
6219-014-002	10021 ANNETTA AVE	1	40.0	95.16
6219-014-003	10024 KAUFFMAN AVE	1	40.0	95.16
6219-014-004	10025 ANNETTA AVE	1	40.0	95.16
6219-014-005	10100 KAUFFMAN AVE	1	40.0	95.16
6219-014-006	10101 ANNETTA AVE	1	40.0	95.16
6219-014-007	10104 KAUFFMAN AVE	1	40.0	95.16
6219-014-008	10105 ANNETTA AVE	1	40.0	95.16
6219-014-009	10108 KAUFFMAN AVE	1	40.0	95.16
6219-014-012	10110 KAUFFMAN AVE	1	60.0	142.73
6219-014-013	10117 ANNETTA AVE	1	40.0	95.16
6219-014-014	10118 KAUFFMAN AVE	1	60.0	142.73
6219-014-015	10121 ANNETTA AVE	1	40.0	95.16
6219-014-016	10124 KAUFFMAN AVE	1	40.0	95.16
6219-014-017	10125 ANNETTA AVE	1	40.0	95.16
6219-014-018	10128 KAUFFMAN AVE	1	50.0	118.95
6219-014-019	10129 ANNETTA AVE	1	40.0	95.16
6219-014-020	10134 KAUFFMAN AVE	1	51.0	121.32
6219-014-021	10137 ANNETTA AVE	1	61.0	145.11
6219-014-023	10109 ANNETTA AVE	1	40.0	95.16
6219-014-024	10113 ANNETTA AVE	1	40.0	95.16
6219-015-001	10206 KAUFFMAN AVE	1	40.0	95.16
6219-015-002	10207 ANNETTA AVE	1	40.0	95.16
6219-015-003	10210 KAUFFMAN AVE	1	40.0	95.16
6219-015-004	10211 ANNETTA AVE	1	40.0	95.16
6219-015-005	10214 KAUFFMAN AVE	1	40.0	95.16
6219-015-006	10215 ANNETTA AVE	1	40.0	95.16
6219-015-007	10218 KAUFFMAN AVE	1	40.0	95.16
6219-015-008	10219 ANNETTA AVE	1	40.0	95.16
6219-015-009	10222 KAUFFMAN AVE	1	40.0	95.16
6219-015-010	10223 ANNETTA AVE	1	40.0	95.16
6219-015-011	10226 KAUFFMAN AVE	1	40.0	95.16
6219-015-012	10227 ANNETTA AVE	1	40.0	95.16
6219-015-013	10230 KAUFFMAN AVE	1	40.0	95.16
6219-015-014	10231 ANNETTA AVE	1	40.0	95.16
6219-015-015	10234 KAUFFMAN AVE	1	40.0	95.16
6219-015-016	10235 ANNETTA AVE	1	40.0	95.16
6219-015-017	10238 KAUFFMAN AVE	1	40.0	95.16
6219-015-018	10239 ANNETTA AVE	1	40.0	95.16
6219-015-019	10242 KAUFFMAN AVE	1	60.0	142.73
6219-015-020	10243 ANNETTA AVE	1	40.0	95.16
6219-015-022	10247 ANNETTA AVE	1	40.0	95.16
6219-015-023	10248 KAUFFMAN AVE	1	60.0	142.73
6219-015-024	10301 ANNETTA AVE	1	40.0	95.16
6219-016-001	10304 KAUFFMAN AVE	1	40.0	95.16
6219-016-002	10305 ANNETTA AVE	1	40.0	95.16
6219-016-003	10308 KAUFFMAN AVE	1	40.0	95.16
6219-016-004	10309 ANNETTA AVE	1	40.0	95.16
6219-016-005	10312 KAUFFMAN AVE	1	40.0	95.16
6219-016-006	10315 ANNETTA AVE	1	40.0	95.16
6219-016-007	10316 KAUFFMAN AVE	1	40.0	95.16
6219-016-008	10317 ANNETTA AVE	1	40.0	95.16
6219-016-009	10320 KAUFFMAN AVE	1	40.0	95.16
6219-016-010	10321 ANNETTA AVE	1	40.0	95.16
6219-016-011	10324 KAUFFMAN AVE	1	40.0	95.16
6219-016-012	10325 ANNETTA AVE	1	40.0	95.16
6219-016-013	10328 KAUFFMAN AVE	1	40.0	95.16

APN	Situs Address	Zone	Front Feet	Charge
6219-016-014	10329 ANNETTA AVE	1	40.0	95.16
6219-016-015	10332 KAUFFMAN AVE	1	40.0	95.16
6219-016-016	10333 ANNETTA AVE	1	40.0	95.16
6219-016-017	10336 KAUFFMAN AVE	1	41.0	97.53
6219-016-018	10337 ANNETTA AVE	1	40.0	95.16
6219-016-019	10340 KAUFFMAN AVE	1	40.0	95.16
6219-016-020	10341 ANNETTA AVE	1	40.0	95.16
6219-016-021	10346 KAUFFMAN AVE	1	40.0	95.16
6219-016-022	10347 ANNETTA AVE	1	41.0	97.53
6219-017-001	10406 KAUFFMAN AVE	1	40.0	95.16
6219-017-002	10407 ANNETTA AVE	1	40.0	95.16
6219-017-003	10410 KAUFFMAN AVE	1	40.0	95.16
6219-017-004	10411 ANNETTA AVE	1	40.0	95.16
6219-017-005	10414 KAUFFMAN AVE	1	40.0	95.16
6219-017-006	10415 ANNETTA AVE	1	40.0	95.16
6219-017-007	10418 KAUFFMAN AVE	1	40.0	95.16
6219-017-008	10419 ANNETTA AVE	1	40.0	95.16
6219-017-009	10422 KAUFFMAN AVE	1	40.0	95.16
6219-017-010	10423 ANNETTA AVE	1	40.0	95.16
6219-017-011	10426 KAUFFMAN AVE	1	40.0	95.16
6219-017-012	10427 ANNETTA AVE	1	40.0	95.16
6219-017-013	10430 KAUFFMAN AVE	1	40.0	95.16
6219-017-014	10431 ANNETTA AVE	1	40.0	95.16
6219-017-015	10500 KAUFFMAN AVE	1	40.0	95.16
6219-017-016	10501 ANNETTA AVE	1	40.0	95.16
6219-017-017	10504 KAUFFMAN AVE	1	40.0	95.16
6219-017-018	10505 ANNETTA AVE	1	40.0	95.16
6219-017-019	10508 KAUFFMAN AVE	1	40.0	95.16
6219-017-020	10509 ANNETTA AVE	1	40.0	95.16
6219-017-021	10512 KAUFFMAN AVE	1	40.0	95.16
6219-017-022	10513 ANNETTA AVE	1	40.0	95.16
6219-017-023	10516 KAUFFMAN AVE	1	40.0	95.16
6219-017-024	10517 ANNETTA AVE	1	40.0	95.16
6219-018-001	10520 KAUFFMAN AVE	1	40.0	95.16
6219-018-002	10521 ANNETTA AVE	1	40.0	95.16
6219-018-003	10524 KAUFFMAN AVE	1	40.0	95.16
6219-018-004	10525 ANNETTA AVE	1	40.0	95.16
6219-018-005	10528 KAUFFMAN AVE	1	40.0	95.16
6219-018-006	10529 ANNETTA AVE	1	40.0	95.16
6219-018-007	10600 KAUFFMAN AVE	1	40.0	95.16
6219-018-008	10601 ANNETTA AVE	1	40.0	95.16
6219-018-009	10604 KAUFFMAN AVE	1	40.0	95.16
6219-018-010	10605 ANNETTA AVE	1	40.0	95.16
6219-019-001	4654 TWEEDY BLVD	1	65.0	154.63
6219-019-002	4666 TWEEDY BLVD	1	60.0	142.73
6219-019-005	4682 TWEEDY BLVD	1	35.0	83.26
6219-019-006	9924 ANNETTA AVE	1	40.0	95.16
6219-019-007	9925 HILDRETH AVE	1	40.0	95.16
6219-019-008	9928 ANNETTA AVE	1	40.0	95.16
6219-019-009	9929 HILDRETH AVE	1	40.0	95.16
6219-019-010	9932 ANNETTA AVE	1	40.0	95.16
6219-019-011	9933 HILDRETH AVE	1	40.0	95.16
6219-019-012	10000 ANNETTA AVE	1	40.0	95.16
6219-019-013	10001 HILDRETH AVE	1	40.0	95.16
6219-019-014	10004 ANNETTA AVE	1	40.0	95.16
6219-019-015	10005 HILDRETH AVE	1	40.0	95.16
6219-019-016	10008 ANNETTA AVE	1	40.0	95.16
6219-019-017	10009 HILDRETH AVE	1	40.0	95.16
6219-019-018	10012 ANNETTA AVE	1	40.0	95.16

APN	Situs Address	Zone	Front Feet	Charge
6219-019-019	10011 HILDRETH AVE	1	40.0	95.16
6219-019-020	10016 ANNETTA AVE	1	40.0	95.16
6219-019-021	10017 HILDRETH AVE	1	40.0	95.16
6219-019-022	4674 TWEEDY BLVD	1	90.0	214.10
6219-020-001	10020 ANNETTA AVE	1	40.0	95.16
6219-020-002	10021 HILDRETH AVE	1	40.0	95.16
6219-020-003	10024 ANNETTA AVE	1	40.0	95.16
6219-020-004	10025 HILDRETH AVE	1	40.0	95.16
6219-020-005	10100 ANNETTA AVE	1	40.0	95.16
6219-020-006	10101 HILDRETH AVE	1	40.0	95.16
6219-020-007	10104 ANNETTA AVE	1	40.0	95.16
6219-020-008	10105 HILDRETH AVE	1	40.0	95.16
6219-020-009	10108 ANNETTA AVE	1	40.0	95.16
6219-020-010	10109 HILDRETH AVE	1	40.0	95.16
6219-020-011	10112 ANNETTA AVE	1	40.0	95.16
6219-020-012	10111 HILDRETH AVE	1	40.0	95.16
6219-020-013	10116 ANNETTA AVE	1	40.0	95.16
6219-020-014	10117 HILDRETH AVE	1	40.0	95.16
6219-020-015	10120 ANNETTA AVE	1	60.0	142.73
6219-020-016	10121 HILDRETH AVE	1	40.0	95.16
6219-020-017	10125 HILDRETH AVE	1	40.0	95.16
6219-020-018	10126 ANNETTA AVE	1	60.0	142.73
6219-020-019	10129 HILDRETH AVE	1	50.0	118.95
6219-020-020	10136 ANNETTA AVE	1	61.0	145.11
6219-020-021	10135 HILDRETH AVE	1	51.0	121.32
6219-021-001	10204 ANNETTA AVE	1	40.0	95.16
6219-021-002	10207 HILDRETH AVE	1	40.0	95.16
6219-021-003	10210 ANNETTA AVE	1	40.0	95.16
6219-021-004	10211 HILDRETH AVE	1	40.0	95.16
6219-021-005	10214 ANNETTA AVE	1	40.0	95.16
6219-021-006	10215 HILDRETH AVE	1	40.0	95.16
6219-021-007	10218 ANNETTA AVE	1	40.0	95.16
6219-021-008	10219 HILDRETH AVE	1	40.0	95.16
6219-021-009	10222 ANNETTA AVE	1	40.0	95.16
6219-021-010	10223 HILDRETH AVE	1	40.0	95.16
6219-021-011	10226 ANNETTA AVE	1	40.0	95.16
6219-021-012	10227 HILDRETH AVE	1	40.0	95.16
6219-021-013	10230 ANNETTA AVE	1	40.0	95.16
6219-021-014	10231 HILDRETH AVE	1	40.0	95.16
6219-021-015	10234 ANNETTA AVE	1	40.0	95.16
6219-021-016	10235 HILDRETH AVE	1	40.0	95.16
6219-021-017	10238 ANNETTA AVE	1	40.0	95.16
6219-021-018	10239 HILDRETH AVE	1	40.0	95.16
6219-021-019	10242 ANNETTA AVE	1	40.0	95.16
6219-021-020	10243 HILDRETH AVE	1	40.0	95.16
6219-021-021	10244 ANNETTA AVE	1	40.0	95.16
6219-021-022	10249 HILDRETH AVE	1	40.0	95.16
6219-021-023	10300 ANNETTA AVE	1	40.0	95.16
6219-021-024	10301 HILDRETH AVE	1	40.0	95.16
6219-022-001	10304 ANNETTA AVE	1	40.0	95.16
6219-022-002	10305 HILDRETH AVE	1	40.0	95.16
6219-022-003	10308 ANNETTA AVE	1	40.0	95.16
6219-022-004	10309 HILDRETH AVE	1	40.0	95.16
6219-022-005	10312 ANNETTA AVE	1	40.0	95.16
6219-022-006	10313 HILDRETH AVE	1	40.0	95.16
6219-022-007	10316 ANNETTA AVE	1	40.0	95.16
6219-022-008	10317 HILDRETH AVE	1	40.0	95.16
6219-022-009	10320 ANNETTA AVE	1	40.0	95.16
6219-022-010	10321 HILDRETH AVE	1	40.0	95.16

APN	Situs Address	Zone	Front Feet	Charge
6219-022-011	10324 ANNETTA AVE	1	40.0	95.16
6219-022-012	10325 HILDRETH AVE	1	40.0	95.16
6219-022-013	10328 ANNETTA AVE	1	40.0	95.16
6219-022-014	10329 HILDRETH AVE	1	40.0	95.16
6219-022-015	10332 ANNETTA AVE	1	40.0	95.16
6219-022-016	10333 HILDRETH AVE	1	40.0	95.16
6219-022-017	10336 ANNETTA AVE	1	40.0	95.16
6219-022-018	10337 HILDRETH AVE	1	40.0	95.16
6219-022-019	10340 ANNETTA AVE	1	40.0	95.16
6219-022-020	10341 HILDRETH AVE	1	40.0	95.16
6219-022-021	10346 ANNETTA AVE	1	41.0	97.53
6219-022-022	10347 HILDRETH AVE	1	41.0	97.53
6219-023-001	10406 ANNETTA AVE	1	40.0	95.16
6219-023-002	10407 HILDRETH AVE	1	40.0	95.16
6219-023-003	10410 ANNETTA AVE	1	40.0	95.16
6219-023-004	10411 HILDRETH AVE	1	40.0	95.16
6219-023-005	10414 ANNETTA AVE	1	40.0	95.16
6219-023-006	10415 HILDRETH AVE	1	40.0	95.16
6219-023-007	10418 ANNETTA AVE	1	40.0	95.16
6219-023-008	10419 HILDRETH AVE	1	40.0	95.16
6219-023-009	10422 ANNETTA AVE	1	40.0	95.16
6219-023-010	10423 HILDRETH AVE	1	40.0	95.16
6219-023-011	10426 ANNETTA AVE	1	40.0	95.16
6219-023-012	10427 HILDRETH AVE	1	40.0	95.16
6219-023-013	10430 ANNETTA AVE	1	40.0	95.16
6219-023-014	10431 HILDRETH AVE	1	40.0	95.16
6219-023-015	10500 ANNETTA AVE	1	40.0	95.16
6219-023-016	10501 HILDRETH AVE	1	40.0	95.16
6219-023-017	10504 ANNETTA AVE	1	40.0	95.16
6219-023-018	10505 HILDRETH AVE	1	40.0	95.16
6219-023-019	10508 ANNETTA AVE	1	40.0	95.16
6219-023-020	10509 HILDRETH AVE	1	40.0	95.16
6219-023-021	10512 ANNETTA AVE	1	40.0	95.16
6219-023-022	10513 HILDRETH AVE	1	40.0	95.16
6219-023-023	10516 ANNETTA AVE	1	40.0	95.16
6219-023-024	10517 HILDRETH AVE	1	40.0	95.16
6219-024-002	10521 HILDRETH AVE	1	40.0	95.16
6219-024-003	10524 ANNETTA AVE	1	40.0	95.16
6219-024-004	10525 HILDRETH AVE	1	40.0	95.16
6219-024-005	10528 ANNETTA AVE	1	40.0	95.16
6219-024-006	10529 HILDRETH AVE	1	40.0	95.16
6219-024-007	10600 ANNETTA AVE	1	40.0	95.16
6219-024-008	10601 HILDRETH AVE	1	40.0	95.16
6219-024-009	10604 ANNETTA AVE	1	40.0	95.16
6219-024-010	10605 HILDRETH AVE	1	40.0	95.16
6219-024-018	10520 ANNETTA AVE	1	40.0	95.16
6219-025-001	4704 TWEEDY BLVD	1	95.0	226.00
6219-025-002	4718 TWEEDY BLVD	1	60.0	142.73
6219-025-005	9924 HILDRETH AVE	1	40.0	95.16
6219-025-006	9925 JACKSON AVE	1	40.0	95.16
6219-025-007	9928 HILDRETH AVE	1	40.0	95.16
6219-025-008	9929 JACKSON AVE	1	40.0	95.16
6219-025-009	9932 HILDRETH AVE	1	40.0	95.16
6219-025-010	9933 JACKSON AVE	1	40.0	95.16
6219-025-011	10000 HILDRETH AVE	1	40.0	95.16
6219-025-012	10001 JACKSON AVE	1	40.0	95.16
6219-025-013	10004 HILDRETH AVE	1	40.0	95.16
6219-025-014	10005 JACKSON AVE	1	40.0	95.16
6219-025-015	10008 HILDRETH AVE	1	40.0	95.16

APN	Situs Address	Zone	Front Feet	Charge
6219-025-016	10009 JACKSON AVE	1	40.0	95.16
6219-025-017	10012 HILDRETH AVE	1	40.0	95.16
6219-025-018	10013 JACKSON AVE	1	40.0	95.16
6219-025-019	10016 HILDRETH AVE	1	40.0	95.16
6219-025-020	10017 JACKSON AVE	1	40.0	95.16
6219-025-022	4726 TWEEDY BLVD	1	45.0	107.05
6219-025-023	4730 TWEEDY BLVD	1	50.0	118.95
6219-026-001	10020 HILDRETH AVE	1	40.0	95.16
6219-026-002	10021 JACKSON AVE	1	40.0	95.16
6219-026-003	10024 HILDRETH AVE	1	40.0	95.16
6219-026-004	10025 JACKSON AVE	1	40.0	95.16
6219-026-005	10100 HILDRETH AVE	1	40.0	95.16
6219-026-006	10101 JACKSON AVE	1	40.0	95.16
6219-026-007	10104 HILDRETH AVE	1	40.0	95.16
6219-026-008	10105 JACKSON AVE	1	40.0	95.16
6219-026-009	10108 HILDRETH AVE	1	40.0	95.16
6219-026-010	10109 JACKSON AVE	1	40.0	95.16
6219-026-011	10112 HILDRETH AVE	1	40.0	95.16
6219-026-012	10113 JACKSON AVE	1	40.0	95.16
6219-026-013	10116 HILDRETH AVE	1	40.0	95.16
6219-026-014	10117 JACKSON AVE	1	40.0	95.16
6219-026-015	10120 HILDRETH AVE	1	40.0	95.16
6219-026-016	10121 JACKSON AVE	1	40.0	95.16
6219-026-017	10124 HILDRETH AVE	1	40.0	95.16
6219-026-018	10125 JACKSON AVE	1	40.0	95.16
6219-026-019	10128 HILDRETH AVE	1	40.0	95.16
6219-026-020	10129 JACKSON AVE	1	40.0	95.16
6219-026-021	10134 HILDRETH AVE	1	61.0	145.11
6219-026-022	10135 JACKSON AVE	1	61.0	145.11
6219-027-001	10206 HILDRETH AVE	1	40.0	95.16
6219-027-002	10205 JACKSON AVE	1	40.0	95.16
6219-027-003	10210 HILDRETH AVE	1	40.0	95.16
6219-027-004	10211 JACKSON AVE	1	40.0	95.16
6219-027-005	10214 HILDRETH AVE	1	40.0	95.16
6219-027-006	10215 JACKSON AVE	1	40.0	95.16
6219-027-007	10218 HILDRETH AVE	1	40.0	95.16
6219-027-008	10219 JACKSON AVE	1	40.0	95.16
6219-027-009	10222 HILDRETH AVE	1	40.0	95.16
6219-027-010	10223 JACKSON AVE	1	40.0	95.16
6219-027-011	10226 HILDRETH AVE	1	40.0	95.16
6219-027-012	10227 JACKSON AVE	1	40.0	95.16
6219-027-013	10230 HILDRETH AVE	1	40.0	95.16
6219-027-014	10231 JACKSON AVE	1	40.0	95.16
6219-027-015	10234 HILDRETH AVE	1	40.0	95.16
6219-027-016	10235 JACKSON AVE	1	40.0	95.16
6219-027-017	10238 HILDRETH AVE	1	40.0	95.16
6219-027-018	10239 JACKSON AVE	1	40.0	95.16
6219-027-019	10240 HILDRETH AVE	1	40.0	95.16
6219-027-020	10243 JACKSON AVE	1	40.0	95.16
6219-027-021	10246 HILDRETH AVE	1	40.0	95.16
6219-027-022	10247 JACKSON AVE	1	40.0	95.16
6219-027-023	10300 HILDRETH AVE	1	40.0	95.16
6219-027-024	10301 JACKSON AVE	1	40.0	95.16
6219-028-001	10304 HILDRETH AVE	1	40.0	95.16
6219-028-002	10305 JACKSON AVE	1	40.0	95.16
6219-028-003	10308 HILDRETH AVE	1	60.0	142.73
6219-028-004	10309 JACKSON AVE	1	40.0	95.16
6219-028-005	10313 JACKSON AVE	1	40.0	95.16
6219-028-006	10314 HILDRETH AVE	1	60.0	142.73

APN	Situs Address	Zone	Front Feet	Charge
6219-028-007	10317 JACKSON AVE	1	40.0	95.16
6219-028-008	10320 HILDRETH AVE	1	40.0	95.16
6219-028-009	10321 JACKSON AVE	1	40.0	95.16
6219-028-010	10324 HILDRETH AVE	1	40.0	95.16
6219-028-011	10325 JACKSON AVE	1	40.0	95.16
6219-028-012	10328 HILDRETH AVE	1	40.0	95.16
6219-028-013	10329 JACKSON AVE	1	40.0	95.16
6219-028-014	10332 HILDRETH AVE	1	40.0	95.16
6219-028-015	10333 JACKSON AVE	1	40.0	95.16
6219-028-016	10336 HILDRETH AVE	1	40.0	95.16
6219-028-017	10337 JACKSON AVE	1	40.0	95.16
6219-028-018	10340 HILDRETH AVE	1	40.0	95.16
6219-028-019	10341 JACKSON AVE	1	40.0	95.16
6219-028-020	10346 HILDRETH AVE	1	41.0	97.53
6219-028-021	10347 JACKSON AVE	1	41.0	97.53
6219-029-001	10406 HILDRETH AVE	1	40.0	95.16
6219-029-002	10407 JACKSON AVE	1	40.0	95.16
6219-029-003	10410 HILDRETH AVE	1	40.0	95.16
6219-029-004	10411 JACKSON AVE	1	40.0	95.16
6219-029-005	10414 HILDRETH AVE	1	40.0	95.16
6219-029-006	10415 JACKSON AVE	1	40.0	95.16
6219-029-007	10418 HILDRETH AVE	1	40.0	95.16
6219-029-008	10419 JACKSON AVE	1	40.0	95.16
6219-029-009	10422 HILDRETH AVE	1	40.0	95.16
6219-029-010	10423 JACKSON AVE	1	40.0	95.16
6219-029-011	10426 HILDRETH AVE	1	40.0	95.16
6219-029-012	10427 JACKSON AVE	1	40.0	95.16
6219-029-013	10430 HILDRETH AVE	1	40.0	95.16
6219-029-014	10431 JACKSON AVE	1	40.0	95.16
6219-029-015	10500 HILDRETH AVE	1	40.0	95.16
6219-029-016	10501 JACKSON AVE	1	40.0	95.16
6219-029-017	10504 HILDRETH AVE	1	40.0	95.16
6219-029-018	10505 JACKSON AVE	1	40.0	95.16
6219-029-019	10508 HILDRETH AVE	1	40.0	95.16
6219-029-020	10509 JACKSON AVE	1	40.0	95.16
6219-029-021	10512 HILDRETH AVE	1	40.0	95.16
6219-029-022	10513 JACKSON AVE	1	40.0	95.16
6219-029-023	10516 HILDRETH AVE	1	40.0	95.16
6219-029-024	10517 JACKSON AVE	1	40.0	95.16
6219-030-001	10520 HILDRETH AVE	1	40.0	95.16
6219-030-002	10521 JACKSON AVE	1	40.0	95.16
6219-030-003	10524 HILDRETH AVE	1	40.0	95.16
6219-030-004	10525 JACKSON AVE	1	40.0	95.16
6219-030-005	10528 HILDRETH AVE	1	40.0	95.16
6219-030-006	10529 JACKSON AVE	1	40.0	95.16
6219-030-007	10600 HILDRETH AVE	1	40.0	95.16
6219-030-008	10601 JACKSON AVE	1	40.0	95.16
6219-030-009	10604 HILDRETH AVE	1	40.0	95.16
6219-030-010	10605 JACKSON AVE	1	40.0	95.16
6220-001-001	4754 TWEEDY BLVD	1	65.0	154.63
6220-001-002	4764 TWEEDY BLVD	1	60.0	142.73
6220-001-003	4772 TWEEDY BLVD	1	60.0	142.73
6220-001-004	9905 WASHINGTON AVE	1	65.0	154.63
6220-001-005	9924 JACKSON AVE	1	40.0	95.16
6220-001-006	9925 WASHINGTON AVE	1	40.0	95.16
6220-001-007	9928 JACKSON AVE	1	40.0	95.16
6220-001-008	9929 WASHINGTON AVE	1	40.0	95.16
6220-001-009	9932 JACKSON AVE	1	40.0	95.16
6220-001-010	9933 WASHINGTON AVE	1	40.0	95.16

APN	Situs Address	Zone	Front Feet	Charge
6220-001-011	10000 JACKSON AVE	1	40.0	95.16
6220-001-012	10001 WASHINGTON AVE	1	40.0	95.16
6220-001-013	10004 JACKSON AVE	1	40.0	95.16
6220-001-014	10005 WASHINGTON AVE	1	40.0	95.16
6220-001-015	10008 JACKSON AVE	1	40.0	95.16
6220-001-016	10009 WASHINGTON AVE	1	40.0	95.16
6220-001-017	10012 JACKSON AVE	1	40.0	95.16
6220-001-018	10013 WASHINGTON AVE	1	40.0	95.16
6220-001-019	10016 JACKSON AVE	1	40.0	95.16
6220-001-020	10017 WASHINGTON AVE	1	40.0	95.16
6220-002-001	10020 JACKSON AVE	1	40.0	95.16
6220-002-002	10021 WASHINGTON AVE	1	40.0	95.16
6220-002-003	10024 JACKSON AVE	1	40.0	95.16
6220-002-004	10025 WASHINGTON AVE	1	40.0	95.16
6220-002-005	10100 JACKSON AVE	1	40.0	95.16
6220-002-006	10101 WASHINGTON AVE	1	40.0	95.16
6220-002-007	10104 JACKSON AVE	1	40.0	95.16
6220-002-008	10105 WASHINGTON AVE	1	40.0	95.16
6220-002-009	10108 JACKSON AVE	1	40.0	95.16
6220-002-010	10109 WASHINGTON AVE	1	40.0	95.16
6220-002-011	10112 JACKSON AVE	1	40.0	95.16
6220-002-012	10111 WASHINGTON AVE	1	40.0	95.16
6220-002-013	10116 JACKSON AVE	1	40.0	95.16
6220-002-014	10117 WASHINGTON AVE	1	40.0	95.16
6220-002-015	10120 JACKSON AVE	1	40.0	95.16
6220-002-016	10121 WASHINGTON AVE	1	40.0	95.16
6220-002-017	10124 JACKSON AVE	1	40.0	95.16
6220-002-018	10125 WASHINGTON AVE	1	40.0	95.16
6220-002-019	10128 JACKSON AVE	1	40.0	95.16
6220-002-020	10129 WASHINGTON AVE	1	45.0	107.05
6220-002-021	10137 WASHINGTON AVE	1	55.0	130.84
6220-002-022	10132 JACKSON AVE	1	60.0	142.73
6220-003-001	10206 JACKSON AVE	1	40.0	95.16
6220-003-002	10207 WASHINGTON AVE	1	40.0	95.16
6220-003-003	10210 JACKSON AVE	1	40.0	95.16
6220-003-004	10211 WASHINGTON AVE	1	40.0	95.16
6220-003-005	10214 JACKSON AVE	1	60.0	142.73
6220-003-006	10215 WASHINGTON AVE	1	40.0	95.16
6220-003-007	10219 WASHINGTON AVE	1	40.0	95.16
6220-003-008	10220 JACKSON AVE	1	60.0	142.73
6220-003-009	10223 WASHINGTON AVE	1	40.0	95.16
6220-003-010	10226 JACKSON AVE	1	40.0	95.16
6220-003-011	10227 WASHINGTON AVE	1	40.0	95.16
6220-003-012	10230 JACKSON AVE	1	40.0	95.16
6220-003-013	10231 WASHINGTON AVE	1	40.0	95.16
6220-003-014	10234 JACKSON AVE	1	40.0	95.16
6220-003-015	10235 WASHINGTON AVE	1	40.0	95.16
6220-003-016	10238 JACKSON AVE	1	40.0	95.16
6220-003-017	10239 WASHINGTON AVE	1	40.0	95.16
6220-003-018	10242 JACKSON AVE	1	40.0	95.16
6220-003-019	10243 WASHINGTON AVE	1	40.0	95.16
6220-003-020	10246 JACKSON AVE	1	40.0	95.16
6220-003-021	10247 WASHINGTON AVE	1	40.0	95.16
6220-003-022	10300 JACKSON AVE	1	40.0	95.16
6220-003-023	10301 WASHINGTON AVE	1	40.0	95.16
6220-004-001	10304 JACKSON AVE	1	40.0	95.16
6220-004-002	10305 WASHINGTON AVE	1	40.0	95.16
6220-004-003	10308 JACKSON AVE	1	40.0	95.16
6220-004-004	10309 WASHINGTON AVE	1	40.0	95.16

APN	Situs Address	Zone	Front Feet	Charge
6220-004-005	10312 JACKSON AVE	1	40.0	95.16
6220-004-006	10311 WASHINGTON AVE	1	40.0	95.16
6220-004-007	10316 JACKSON AVE	1	40.0	95.16
6220-004-008	10317 WASHINGTON AVE	1	40.0	95.16
6220-004-009	10320 JACKSON AVE	1	40.0	95.16
6220-004-010	10321 WASHINGTON AVE	1	40.0	95.16
6220-004-011	10324 JACKSON AVE	1	40.0	95.16
6220-004-012	10325 WASHINGTON AVE	1	40.0	95.16
6220-004-013	10328 JACKSON AVE	1	40.0	95.16
6220-004-014	10329 WASHINGTON AVE	1	40.0	95.16
6220-004-015	10332 JACKSON AVE	1	40.0	95.16
6220-004-016	10333 WASHINGTON AVE	1	40.0	95.16
6220-004-017	10336 JACKSON AVE	1	40.0	95.16
6220-004-018	10337 WASHINGTON AVE	1	40.0	95.16
6220-004-019	10340 JACKSON AVE	1	40.0	95.16
6220-004-020	10341 WASHINGTON AVE	1	40.0	95.16
6220-004-021	10346 JACKSON AVE	1	41.0	97.53
6220-004-022	10347 WASHINGTON AVE	1	41.0	97.53
6220-005-001	10406 JACKSON AVE	1	40.0	95.16
6220-005-002	10407 WASHINGTON AVE	1	40.0	95.16
6220-005-003	10410 JACKSON AVE	1	40.0	95.16
6220-005-004	10411 WASHINGTON AVE	1	40.0	95.16
6220-005-005	10414 JACKSON AVE	1	40.0	95.16
6220-005-006	10415 WASHINGTON AVE	1	40.0	95.16
6220-005-007	10418 JACKSON AVE	1	40.0	95.16
6220-005-008	10419 WASHINGTON AVE	1	40.0	95.16
6220-005-009	10422 JACKSON AVE	1	40.0	95.16
6220-005-010	10423 WASHINGTON AVE	1	40.0	95.16
6220-005-011	10426 JACKSON AVE	1	40.0	95.16
6220-005-012	10427 WASHINGTON AVE	1	40.0	95.16
6220-005-013	10430 JACKSON AVE	1	40.0	95.16
6220-005-014	10431 WASHINGTON AVE	1	40.0	95.16
6220-005-015	10500 JACKSON AVE	1	40.0	95.16
6220-005-016	10501 WASHINGTON AVE	1	40.0	95.16
6220-005-017	10504 JACKSON AVE	1	40.0	95.16
6220-005-018	10505 WASHINGTON AVE	1	40.0	95.16
6220-005-019	10508 JACKSON AVE	1	40.0	95.16
6220-005-020	10509 WASHINGTON AVE	1	40.0	95.16
6220-005-021	10512 JACKSON AVE	1	40.0	95.16
6220-005-022	10513 WASHINGTON AVE	1	40.0	95.16
6220-005-023	10516 JACKSON AVE	1	40.0	95.16
6220-005-024	10517 WASHINGTON AVE	1	40.0	95.16
6220-006-001	10520 JACKSON AVE	1	40.0	95.16
6220-006-002	10521 WASHINGTON AVE	1	40.0	95.16
6220-006-003	10524 JACKSON AVE	1	40.0	95.16
6220-006-004	10525 WASHINGTON AVE	1	40.0	95.16
6220-006-005	10528 JACKSON AVE	1	40.0	95.16
6220-006-006	10529 WASHINGTON AVE	1	40.0	95.16
6220-006-007	10600 JACKSON AVE	1	40.0	95.16
6220-006-008	10601 WASHINGTON AVE	1	40.0	95.16
6220-006-009	10604 JACKSON AVE	1	40.0	95.16
6220-006-010	10605 WASHINGTON AVE	1	40.0	95.16
6220-007-001	4804 TWEEDY BLVD	1	180.0	428.20
6220-007-002	4828 TWEEDY BLVD	1	45.0	107.05
6220-007-003	4834 TWEEDY BLVD	1	45.0	107.05
6220-007-004	9925 ORANGE AVE	1	40.0	95.16
6220-007-005	9929 ORANGE AVE	1	40.0	95.16
6220-007-006	9933 ORANGE AVE	1	40.0	95.16
6220-007-007	9932 WASHINGTON AVE	1	40.0	95.16

APN	Situs Address	Zone	Front Feet	Charge
6220-007-008	10001 ORANGE AVE	1	40.0	95.16
6220-007-009	10000 WASHINGTON AVE	1	40.0	95.16
6220-007-010	10005 ORANGE AVE	1	40.0	95.16
6220-007-011	10002 WASHINGTON AVE	1	40.0	95.16
6220-007-012	10009 ORANGE AVE	1	40.0	95.16
6220-007-013	10008 WASHINGTON AVE	1	40.0	95.16
6220-007-014	10013 ORANGE AVE	1	40.0	95.16
6220-007-015	10012 WASHINGTON AVE	1	40.0	95.16
6220-007-016	10017 ORANGE AVE	1	40.0	95.16
6220-007-017	10016 WASHINGTON AVE	1	40.0	95.16
6220-007-019	9924 WASHINGTON AVE	1	40.0	95.16
6220-007-020	9928 WASHINGTON AVE	1	40.0	95.16
6220-008-001	10021 ORANGE AVE	1	40.0	95.16
6220-008-002	10020 WASHINGTON AVE	1	40.0	95.16
6220-008-003	10025 ORANGE AVE	1	40.0	95.16
6220-008-004	10024 WASHINGTON AVE	1	40.0	95.16
6220-008-005	10101 ORANGE AVE	1	40.0	95.16
6220-008-006	10100 WASHINGTON AVE	1	40.0	95.16
6220-008-007	10105 ORANGE AVE	1	40.0	95.16
6220-008-008	10104 WASHINGTON AVE	1	40.0	95.16
6220-008-009	10109 ORANGE AVE	1	40.0	95.16
6220-008-010	10108 WASHINGTON AVE	1	40.0	95.16
6220-008-011	10111 ORANGE AVE	1	40.0	95.16
6220-008-012	10112 WASHINGTON AVE	1	40.0	95.16
6220-008-013	10117 ORANGE AVE	1	40.0	95.16
6220-008-014	10116 WASHINGTON AVE	1	40.0	95.16
6220-008-015	10121 ORANGE AVE	1	40.0	95.16
6220-008-016	10120 WASHINGTON AVE	1	40.0	95.16
6220-008-017	10125 ORANGE AVE	1	40.0	95.16
6220-008-018	10124 WASHINGTON AVE	1	40.0	95.16
6220-008-019	10129 ORANGE AVE	1	40.0	95.16
6220-008-020	10128 WASHINGTON AVE	1	40.0	95.16
6220-008-021	10137 ORANGE AVE	1	61.0	145.11
6220-008-022	4811 MICHIGAN AVE	1	64.0	152.25
6220-008-023	10132 WASHINGTON AVE	1	61.0	145.11
6220-009-001	10206 WASHINGTON AVE	1	40.0	95.16
6220-009-002	10210 WASHINGTON AVE	1	40.0	95.16
6220-009-003	10207 ORANGE AVE	1	60.0	142.73
6220-009-005	10214 WASHINGTON AVE	1	40.0	95.16
6220-009-007	10218 WASHINGTON AVE	1	40.0	95.16
6220-009-009	10222 WASHINGTON AVE	1	40.0	95.16
6220-009-011	10226 WASHINGTON AVE	1	40.0	95.16
6220-009-012	10227 ORANGE AVE	1	60.0	142.73
6220-009-013	10230 WASHINGTON AVE	1	40.0	95.16
6220-009-014	10231 ORANGE AVE	1	40.0	95.16
6220-009-015	10234 WASHINGTON AVE	1	40.0	95.16
6220-009-016	10235 ORANGE AVE	1	40.0	95.16
6220-009-017	10238 WASHINGTON AVE	1	40.0	95.16
6220-009-018	10239 ORANGE AVE	1	40.0	95.16
6220-009-019	10242 WASHINGTON AVE	1	40.0	95.16
6220-009-020	10243 ORANGE AVE	1	40.0	95.16
6220-009-021	10246 WASHINGTON AVE	1	40.0	95.16
6220-009-022	10247 ORANGE AVE	1	40.0	95.16
6220-009-023	10300 WASHINGTON AVE	1	40.0	95.16
6220-009-024	10301 ORANGE AVE	1	40.0	95.16
6220-009-025	10219 ORANGE AVE	1	60.0	142.73
6220-009-026	10215 ORANGE AVE	1	60.0	142.73
6220-010-001	10304 WASHINGTON AVE	1	40.0	95.16
6220-010-002	10305 ORANGE AVE	1	40.0	95.16

APN	Situs Address	Zone	Front Feet	Charge
6220-010-003	10308 WASHINGTON AVE	1	40.0	95.16
6220-010-004	10309 ORANGE AVE	1	40.0	95.16
6220-010-005	10312 WASHINGTON AVE	1	40.0	95.16
6220-010-006	10313 ORANGE AVE	1	40.0	95.16
6220-010-007	10316 WASHINGTON AVE	1	40.0	95.16
6220-010-008	10317 ORANGE AVE	1	40.0	95.16
6220-010-009	10320 WASHINGTON AVE	1	40.0	95.16
6220-010-010	10321 ORANGE AVE	1	40.0	95.16
6220-010-011	10324 WASHINGTON AVE	1	40.0	95.16
6220-010-012	10325 ORANGE AVE	1	40.0	95.16
6220-010-014	10329 ORANGE AVE	1	40.0	95.16
6220-010-016	10333 ORANGE AVE	1	40.0	95.16
6220-010-017	10336 WASHINGTON AVE	1	40.0	95.16
6220-010-018	10337 ORANGE AVE	1	40.0	95.16
6220-010-019	10340 WASHINGTON AVE	1	40.0	95.16
6220-010-020	10341 ORANGE AVE	1	40.0	95.16
6220-010-021	10346 WASHINGTON AVE	1	41.0	97.53
6220-010-022	10347 ORANGE AVE	1	41.0	97.53
6220-010-023	10328 WASHINGTON AVE	1	40.0	95.16
6220-010-024	10332 WASHINGTON AVE	1	40.0	95.16
6220-011-001	10400 WASHINGTON AVE	1	40.0	95.16
6220-011-002	10407 ORANGE AVE	1	40.0	95.16
6220-011-003	10410 WASHINGTON AVE	1	43.0	102.29
6220-011-004	10411 ORANGE AVE	1	43.0	102.29
6220-011-005	10414 WASHINGTON AVE	1	43.0	102.29
6220-011-006	10415 ORANGE AVE	1	43.0	102.29
6220-011-007	10418 WASHINGTON AVE	1	43.0	102.29
6220-011-008	10419 ORANGE AVE	1	43.0	102.29
6220-011-009	10424 WASHINGTON AVE	1	50.0	118.95
6220-011-010	10425 ORANGE AVE	1	50.0	118.95
6220-011-011	10406 ORANGE AVE	1	40.0	95.16
6220-011-012	10407 WALNUT AVE	1	43.0	102.29
6220-011-013	10410 ORANGE AVE	1	43.0	102.29
6220-011-014	10411 WALNUT AVE	1	40.0	95.16
6220-011-015	10414 ORANGE AVE	1	43.0	102.29
6220-011-016	10415 WALNUT AVE	1	43.0	102.29
6220-011-017	10418 ORANGE AVE	1	43.0	102.29
6220-011-018	10419 WALNUT AVE	1	43.0	102.29
6220-011-019	10424 ORANGE AVE	1	50.0	118.95
6220-011-020	10425 WALNUT AVE	1	50.0	118.95
6220-012-001	10428 WASHINGTON AVE	1	40.0	95.16
6220-012-002	10430 WASHINGTON AVE	1	40.0	95.16
6220-012-003	10500 WASHINGTON AVE	1	40.0	95.16
6220-012-004	10504 WASHINGTON AVE	1	40.0	95.16
6220-012-005	10508 WASHINGTON AVE	1	40.0	95.16
6220-012-006	10512 WASHINGTON AVE	1	40.0	95.16
6220-012-007	10516 WASHINGTON AVE	1	40.0	95.16
6220-012-008	10520 WASHINGTON AVE	1	40.0	95.16
6220-012-009	10524 WASHINGTON AVE	1	40.0	95.16
6220-012-010	10528 WASHINGTON AVE	1	40.0	95.16
6220-012-011	10600 WASHINGTON AVE	1	63.0	149.87
6220-012-019	10601 ORANGE AVE	1	57.0	135.60
6220-012-020	10529 ORANGE AVE	1	40.0	95.16
6220-012-021	10525 ORANGE AVE	1	40.0	95.16
6220-012-022	10521 ORANGE AVE	1	40.0	95.16
6220-012-023	10517 ORANGE AVE	1	40.0	95.16
6220-012-024	10511 ORANGE AVE	1	40.0	95.16
6220-012-025	10509 ORANGE AVE	1	40.0	95.16
6220-012-026	10505 ORANGE AVE	1	40.0	95.16

APN	Situs Address	Zone	Front Feet	Charge
6220-012-027	10501 ORANGE AVE	1	40.0	95.16
6220-012-028	10433 ORANGE AVE	1	40.0	95.16
6220-012-029	10429 ORANGE AVE	1	40.0	95.16
6220-013-001	4854 TWEEDY BLVD	1	60.0	142.73
6220-013-002	4864 TWEEDY BLVD	1	60.0	142.73
6220-013-004	9905 WALNUT AVE	1	60.0	142.73
6220-013-005	9925 WALNUT AVE	1	40.0	95.16
6220-013-006	9924 ORANGE AVE	1	40.0	95.16
6220-013-007	9929 WALNUT AVE	1	40.0	95.16
6220-013-008	9928 ORANGE AVE	1	40.0	95.16
6220-013-009	9933 WALNUT AVE	1	40.0	95.16
6220-013-010	9932 ORANGE AVE	1	40.0	95.16
6220-013-011	10001 WALNUT AVE	1	40.0	95.16
6220-013-012	10000 ORANGE AVE	1	40.0	95.16
6220-013-013	10005 WALNUT AVE	1	40.0	95.16
6220-013-014	10004 ORANGE AVE	1	40.0	95.16
6220-013-015	10009 WALNUT AVE	1	40.0	95.16
6220-013-016	10008 ORANGE AVE	1	40.0	95.16
6220-013-017	10013 WALNUT AVE	1	40.0	95.16
6220-013-018	10012 ORANGE AVE	1	40.0	95.16
6220-013-019	10017 WALNUT AVE	1	40.0	95.16
6220-013-020	10016 ORANGE AVE	1	40.0	95.16
6220-013-024	4866 TWEEDY BLVD	1	45.0	107.05
6220-013-025	4874 TWEEDY BLVD	1	45.0	107.05
6220-014-001	10021 WALNUT AVE	1	40.0	95.16
6220-014-002	10018 ORANGE AVE	1	40.0	95.16
6220-014-003	10025 WALNUT AVE	1	40.0	95.16
6220-014-004	10024 ORANGE AVE	1	40.0	95.16
6220-014-005	10101 WALNUT AVE	1	40.0	95.16
6220-014-006	10100 ORANGE AVE	1	40.0	95.16
6220-014-007	10105 WALNUT AVE	1	40.0	95.16
6220-014-008	10104 ORANGE AVE	1	40.0	95.16
6220-014-009	10109 WALNUT AVE	1	40.0	95.16
6220-014-010	10108 ORANGE AVE	1	40.0	95.16
6220-014-011	10113 WALNUT AVE	1	40.0	95.16
6220-014-012	10112 ORANGE AVE	1	40.0	95.16
6220-014-013	10117 WALNUT AVE	1	40.0	95.16
6220-014-014	10116 ORANGE AVE	1	40.0	95.16
6220-014-015	10121 WALNUT AVE	1	40.0	95.16
6220-014-016	10120 ORANGE AVE	1	40.0	95.16
6220-014-017	10125 WALNUT AVE	1	40.0	95.16
6220-014-018	10124 ORANGE AVE	1	40.0	95.16
6220-014-019	10129 WALNUT AVE	1	40.0	95.16
6220-014-020	10128 ORANGE AVE	1	40.0	95.16
6220-014-021	10135 WALNUT AVE	1	61.0	145.11
6220-014-022	10136 ORANGE AVE	1	61.0	145.11
6220-015-002	10207 WALNUT AVE	1	40.0	95.16
6220-015-005	10211 WALNUT AVE	1	40.0	95.16
6220-015-006	10214 ORANGE AVE	1	53.0	126.08
6220-015-007	10215 WALNUT AVE	1	40.0	95.16
6220-015-008	10218 ORANGE AVE	1	40.0	95.16
6220-015-009	10219 WALNUT AVE	1	40.0	95.16
6220-015-010	10222 ORANGE AVE	1	40.0	95.16
6220-015-011	10223 WALNUT AVE	1	40.0	95.16
6220-015-012	10226 ORANGE AVE	1	40.0	95.16
6220-015-013	10227 WALNUT AVE	1	40.0	95.16
6220-015-014	10230 ORANGE AVE	1	40.0	95.16
6220-015-015	10231 WALNUT AVE	1	40.0	95.16
6220-015-016	10234 ORANGE AVE	1	40.0	95.16

APN	Situs Address	Zone	Front Feet	Charge
6220-015-017	10235 WALNUT AVE	1	40.0	95.16
6220-015-018	10238 ORANGE AVE	1	40.0	95.16
6220-015-019	10239 WALNUT AVE	1	40.0	95.16
6220-015-020	10242 ORANGE AVE	1	40.0	95.16
6220-015-021	10243 WALNUT AVE	1	40.0	95.16
6220-015-022	10246 ORANGE AVE	1	40.0	95.16
6220-015-023	10247 WALNUT AVE	1	40.0	95.16
6220-015-024	10300 ORANGE AVE	1	40.0	95.16
6220-015-025	10301 WALNUT AVE	1	40.0	95.16
6220-015-026	10206 ORANGE AVE	1	68.0	161.77
6220-016-001	10304 ORANGE AVE	1	40.0	95.16
6220-016-002	10305 WALNUT AVE	1	40.0	95.16
6220-016-003	10308 ORANGE AVE	1	40.0	95.16
6220-016-004	10309 WALNUT AVE	1	40.0	95.16
6220-016-005	10312 ORANGE AVE	1	40.0	95.16
6220-016-006	10313 WALNUT AVE	1	40.0	95.16
6220-016-007	10316 ORANGE AVE	1	40.0	95.16
6220-016-008	10317 WALNUT AVE	1	40.0	95.16
6220-016-009	10320 ORANGE AVE	1	40.0	95.16
6220-016-010	10321 WALNUT AVE	1	40.0	95.16
6220-016-011	10324 ORANGE AVE	1	40.0	95.16
6220-016-012	10325 WALNUT AVE	1	40.0	95.16
6220-016-013	10328 ORANGE AVE	1	40.0	95.16
6220-016-014	10329 WALNUT AVE	1	40.0	95.16
6220-016-015	10332 ORANGE AVE	1	40.0	95.16
6220-016-016	10333 WALNUT AVE	1	40.0	95.16
6220-016-017	10336 ORANGE AVE	1	40.0	95.16
6220-016-018	10337 WALNUT AVE	1	40.0	95.16
6220-016-019	10340 ORANGE AVE	1	40.0	95.16
6220-016-020	10341 WALNUT AVE	1	40.0	95.16
6220-016-021	10346 ORANGE AVE	1	41.0	97.53
6220-016-022	10347 WALNUT AVE	1	41.0	97.53
6220-017-001	10428 ORANGE AVE	1	40.0	95.16
6220-017-002	10432 ORANGE AVE	1	40.0	95.16
6220-017-003	10500 ORANGE AVE	1	40.0	95.16
6220-017-004	10504 ORANGE AVE	1	40.0	95.16
6220-017-005	10508 ORANGE AVE	1	40.0	95.16
6220-017-006	10512 ORANGE AVE	1	40.0	95.16
6220-017-007	10516 ORANGE AVE	1	40.0	95.16
6220-017-008	10520 ORANGE AVE	1	40.0	95.16
6220-017-009	10524 ORANGE AVE	1	40.0	95.16
6220-017-010	10600 ORANGE AVE	1	40.0	95.16
6220-017-011	10604 ORANGE AVE	1	54.0	128.46
6220-017-018	10601 WALNUT AVE	1	49.0	116.57
6220-017-019	10527 WALNUT AVE	1	40.0	95.16
6220-017-020	10525 WALNUT AVE	1	40.0	95.16
6220-017-021	10521 WALNUT AVE	1	40.0	95.16
6220-017-022	10517 WALNUT AVE	1	40.0	95.16
6220-017-023	10513 WALNUT AVE	1	40.0	95.16
6220-017-024	10509 WALNUT AVE	1	40.0	95.16
6220-017-025	10505 WALNUT AVE	1	40.0	95.16
6220-017-026	10501 WALNUT AVE	1	40.0	95.16
6220-017-027	10433 WALNUT AVE	1	40.0	95.16
6220-017-028	10429 WALNUT AVE	1	40.0	95.16
6220-018-001	4908 TWEEDY BLVD	1	60.0	142.73
6220-018-002	4914 TWEEDY BLVD	1	60.0	142.73
6220-018-003	9921 ROSEWOOD AVE	1	150.0	356.84
6220-018-004	9925 ROSEWOOD AVE	1	40.0	95.16
6220-018-005	9924 WALNUT AVE	1	40.0	95.16

APN	Situs Address	Zone	Front Feet	Charge
6220-018-006	9929 ROSEWOOD AVE	1	40.0	95.16
6220-018-007	9928 WALNUT AVE	1	40.0	95.16
6220-018-008	9933 ROSEWOOD AVE	1	40.0	95.16
6220-018-009	9932 WALNUT AVE	1	40.0	95.16
6220-018-010	10001 ROSEWOOD AVE	1	40.0	95.16
6220-018-011	10000 WALNUT AVE	1	40.0	95.16
6220-018-012	10005 ROSEWOOD AVE	1	40.0	95.16
6220-018-013	10004 WALNUT AVE	1	40.0	95.16
6220-018-014	10009 ROSEWOOD AVE	1	40.0	95.16
6220-018-015	10008 WALNUT AVE	1	40.0	95.16
6220-018-016	10013 ROSEWOOD AVE	1	40.0	95.16
6220-018-017	10012 WALNUT AVE	1	40.0	95.16
6220-018-018	10017 ROSEWOOD AVE	1	40.0	95.16
6220-018-019	10016 WALNUT AVE	1	40.0	95.16
6220-019-001	10021 ROSEWOOD AVE	1	40.0	95.16
6220-019-002	10020 WALNUT AVE	1	40.0	95.16
6220-019-003	10025 ROSEWOOD AVE	1	40.0	95.16
6220-019-004	10024 WALNUT AVE	1	40.0	95.16
6220-019-005	10101 ROSEWOOD AVE	1	40.0	95.16
6220-019-006	10100 WALNUT AVE	1	40.0	95.16
6220-019-007	10107 ROSEWOOD AVE	1	40.0	95.16
6220-019-008	10104 WALNUT AVE	1	40.0	95.16
6220-019-009	10109 ROSEWOOD AVE	1	40.0	95.16
6220-019-010	10108 WALNUT AVE	1	40.0	95.16
6220-019-011	10113 ROSEWOOD AVE	1	40.0	95.16
6220-019-012	10112 WALNUT AVE	1	40.0	95.16
6220-019-013	10117 ROSEWOOD AVE	1	40.0	95.16
6220-019-014	10116 WALNUT AVE	1	40.0	95.16
6220-019-015	10121 ROSEWOOD AVE	1	40.0	95.16
6220-019-016	10120 WALNUT AVE	1	40.0	95.16
6220-019-017	10125 ROSEWOOD AVE	1	40.0	95.16
6220-019-018	10124 WALNUT AVE	1	40.0	95.16
6220-019-019	10129 ROSEWOOD AVE	1	40.0	95.16
6220-019-020	10128 WALNUT AVE	1	40.0	95.16
6220-019-021	10135 ROSEWOOD AVE	1	61.0	145.11
6220-019-022	10134 WALNUT AVE	1	61.0	145.11
6220-020-001	10206 WALNUT AVE	1	40.0	95.16
6220-020-002	10207 ROSEWOOD AVE	1	40.0	95.16
6220-020-003	10210 WALNUT AVE	1	40.0	95.16
6220-020-004	10211 ROSEWOOD AVE	1	40.0	95.16
6220-020-005	10214 WALNUT AVE	1	40.0	95.16
6220-020-007	10218 WALNUT AVE	1	40.0	95.16
6220-020-008	10219 ROSEWOOD AVE	1	40.0	95.16
6220-020-009	10222 WALNUT AVE	1	40.0	95.16
6220-020-010	10223 ROSEWOOD AVE	1	40.0	95.16
6220-020-011	10226 WALNUT AVE	1	40.0	95.16
6220-020-012	10227 ROSEWOOD AVE	1	40.0	95.16
6220-020-013	10230 WALNUT AVE	1	40.0	95.16
6220-020-014	10231 ROSEWOOD AVE	1	40.0	95.16
6220-020-015	10234 WALNUT AVE	1	40.0	95.16
6220-020-016	10235 ROSEWOOD AVE	1	40.0	95.16
6220-020-017	10238 WALNUT AVE	1	40.0	95.16
6220-020-018	10239 ROSEWOOD AVE	1	40.0	95.16
6220-020-019	10242 WALNUT AVE	1	40.0	95.16
6220-020-020	10243 ROSEWOOD AVE	1	40.0	95.16
6220-020-021	10246 WALNUT AVE	1	40.0	95.16
6220-020-022	10247 ROSEWOOD AVE	1	40.0	95.16
6220-020-023	10300 WALNUT AVE	1	40.0	95.16
6220-020-024	10301 ROSEWOOD AVE	1	40.0	95.16

APN	Situs Address	Zone	Front Feet	Charge
6220-020-025	10215 ROSEWOOD AVE	1	40.0	95.16
6220-021-001	10304 WALNUT AVE	1	40.0	95.16
6220-021-002	10305 ROSEWOOD AVE	1	40.0	95.16
6220-021-003	10308 WALNUT AVE	1	40.0	95.16
6220-021-004	10309 ROSEWOOD AVE	1	40.0	95.16
6220-021-005	10312 WALNUT AVE	1	40.0	95.16
6220-021-006	10313 ROSEWOOD AVE	1	40.0	95.16
6220-021-007	10316 WALNUT AVE	1	40.0	95.16
6220-021-008	10317 ROSEWOOD AVE	1	40.0	95.16
6220-021-009	10320 WALNUT AVE	1	40.0	95.16
6220-021-010	10321 ROSEWOOD AVE	1	40.0	95.16
6220-021-011	10324 WALNUT AVE	1	40.0	95.16
6220-021-012	10325 ROSEWOOD AVE	1	40.0	95.16
6220-021-013	10328 WALNUT AVE	1	40.0	95.16
6220-021-014	10329 ROSEWOOD AVE	1	40.0	95.16
6220-021-015	10332 WALNUT AVE	1	40.0	95.16
6220-021-016	10333 ROSEWOOD AVE	1	40.0	95.16
6220-021-017	10336 WALNUT AVE	1	40.0	95.16
6220-021-018	10337 ROSEWOOD AVE	1	40.0	95.16
6220-021-019	10340 WALNUT AVE	1	40.0	95.16
6220-021-020	10341 ROSEWOOD AVE	1	40.0	95.16
6220-021-021	10346 WALNUT AVE	1	41.0	97.53
6220-021-022	10347 ROSEWOOD AVE	1	41.0	97.53
6220-022-001	10406 WALNUT AVE	1	43.0	102.29
6220-022-002	10407 ROSEWOOD AVE	1	40.0	95.16
6220-022-003	10410 WALNUT AVE	1	40.0	95.16
6220-022-004	10411 ROSEWOOD AVE	1	43.0	102.29
6220-022-005	10416 WALNUT AVE	1	43.0	102.29
6220-022-006	10415 ROSEWOOD AVE	1	43.0	102.29
6220-022-007	10418 WALNUT AVE	1	43.0	102.29
6220-022-008	10419 ROSEWOOD AVE	1	43.0	102.29
6220-022-009	10424 WALNUT AVE	1	50.0	118.95
6220-022-010	10425 ROSEWOOD AVE	1	50.0	118.95
6220-022-011	10406 ROSEWOOD AVE	1	40.0	95.16
6220-022-012	10407 PINEHURST AVE	1	40.0	95.16
6220-022-013	10410 ROSEWOOD AVE	1	43.0	102.29
6220-022-014	10411 PINEHURST AVE	1	43.0	102.29
6220-022-015	10412 ROSEWOOD AVE	1	43.0	102.29
6220-022-016	10415 PINEHURST AVE	1	43.0	102.29
6220-022-017	10416 ROSEWOOD AVE	1	43.0	102.29
6220-022-018	10419 PINEHURST AVE	1	43.0	102.29
6220-022-019	10424 ROSEWOOD AVE	1	50.0	118.95
6220-022-020	10425 PINEHURST AVE	1	50.0	118.95
6220-023-001	10428 WALNUT AVE	1	40.0	95.16
6220-023-002	10432 WALNUT AVE	1	40.0	95.16
6220-023-003	10500 WALNUT AVE	1	40.0	95.16
6220-023-004	10504 WALNUT AVE	1	40.0	95.16
6220-023-005	10508 WALNUT AVE	1	40.0	95.16
6220-023-006	10512 WALNUT AVE	1	40.0	95.16
6220-023-007	10516 WALNUT AVE	1	40.0	95.16
6220-023-008	10520 WALNUT AVE	1	40.0	95.16
6220-023-009	10524 WALNUT AVE	1	40.0	95.16
6220-023-010	10528 WALNUT AVE	1	40.0	95.16
6220-023-011	10600 WALNUT AVE	1	48.0	114.19
6220-023-018	10601 ROSEWOOD AVE	1	42.0	99.91
6220-023-019	10531 ROSEWOOD AVE	1	40.0	95.16
6220-023-020	10525 ROSEWOOD AVE	1	40.0	95.16
6220-023-021	10521 ROSEWOOD AVE	1	40.0	95.16
6220-023-022	10517 ROSEWOOD AVE	1	40.0	95.16

APN	Situs Address	Zone	Front Feet	Charge
6220-023-023	10513 ROSEWOOD AVE	1	40.0	95.16
6220-023-024	10509 ROSEWOOD AVE	1	40.0	95.16
6220-023-025	10505 ROSEWOOD AVE	1	40.0	95.16
6220-023-026	10501 ROSEWOOD AVE	1	40.0	95.16
6220-023-027	10433 ROSEWOOD AVE	1	40.0	95.16
6220-023-028	10429 ROSEWOOD AVE	1	40.0	95.16
6220-024-001	4954 TWEEDY BLVD APT 000A	1	60.0	142.73
6220-024-002	4964 TWEEDY BLVD	1	60.0	142.73
6220-024-004	4970 TWEEDY BLVD	1	60.0	142.73
6220-024-008	9925 PINEHURST AVE	1	40.0	95.16
6220-024-009	9924 ROSEWOOD AVE	1	40.0	95.16
6220-024-010	9929 PINEHURST AVE	1	40.0	95.16
6220-024-011	9928 ROSEWOOD AVE	1	40.0	95.16
6220-024-012	9933 PINEHURST AVE	1	40.0	95.16
6220-024-013	9932 ROSEWOOD AVE	1	40.0	95.16
6220-024-014	10001 PINEHURST AVE	1	40.0	95.16
6220-024-015	10000 ROSEWOOD AVE	1	40.0	95.16
6220-024-016	10005 PINEHURST AVE	1	40.0	95.16
6220-024-017	10004 ROSEWOOD AVE	1	40.0	95.16
6220-024-018	10009 PINEHURST AVE	1	40.0	95.16
6220-024-019	10008 ROSEWOOD AVE	1	40.0	95.16
6220-024-020	10013 PINEHURST AVE	1	40.0	95.16
6220-024-021	10012 ROSEWOOD AVE	1	40.0	95.16
6220-024-022	10017 PINEHURST AVE	1	40.0	95.16
6220-024-023	10016 ROSEWOOD AVE	1	40.0	95.16
6220-024-024	4982 TWEEDY BLVD	1	90.0	214.10
6220-025-001	10021 PINEHURST AVE	1	40.0	95.16
6220-025-002	10020 ROSEWOOD AVE	1	40.0	95.16
6220-025-003	10025 PINEHURST AVE	1	40.0	95.16
6220-025-004	10024 ROSEWOOD AVE	1	40.0	95.16
6220-025-005	10101 PINEHURST AVE	1	40.0	95.16
6220-025-006	10100 ROSEWOOD AVE	1	40.0	95.16
6220-025-007	10105 PINEHURST AVE	1	40.0	95.16
6220-025-008	10106 ROSEWOOD AVE	1	40.0	95.16
6220-025-009	10109 PINEHURST AVE	1	40.0	95.16
6220-025-010	10108 ROSEWOOD AVE	1	40.0	95.16
6220-025-011	10113 PINEHURST AVE	1	40.0	95.16
6220-025-012	10112 ROSEWOOD AVE	1	40.0	95.16
6220-025-013	10117 PINEHURST AVE	1	40.0	95.16
6220-025-014	10116 ROSEWOOD AVE	1	40.0	95.16
6220-025-015	10121 PINEHURST AVE	1	40.0	95.16
6220-025-016	10120 ROSEWOOD AVE	1	40.0	95.16
6220-025-017	10125 PINEHURST AVE	1	40.0	95.16
6220-025-018	10124 ROSEWOOD AVE	1	40.0	95.16
6220-025-019	10127 PINEHURST AVE	1	40.0	95.16
6220-025-020	10128 ROSEWOOD AVE	1	40.0	95.16
6220-025-021	10133 PINEHURST AVE	1	61.0	145.11
6220-025-022	10134 ROSEWOOD AVE	1	61.0	145.11
6220-026-001	10206 ROSEWOOD AVE	1	40.0	95.16
6220-026-002	10207 PINEHURST AVE	1	40.0	95.16
6220-026-003	10210 ROSEWOOD AVE	1	40.0	95.16
6220-026-004	10211 PINEHURST AVE	1	40.0	95.16
6220-026-005	10214 ROSEWOOD AVE	1	40.0	95.16
6220-026-006	10215 PINEHURST AVE	1	40.0	95.16
6220-026-007	10218 ROSEWOOD AVE	1	40.0	95.16
6220-026-008	10219 PINEHURST AVE	1	40.0	95.16
6220-026-009	10222 ROSEWOOD AVE	1	40.0	95.16
6220-026-010	10223 PINEHURST AVE	1	40.0	95.16
6220-026-011	10226 ROSEWOOD AVE	1	40.0	95.16

APN	Situs Address	Zone	Front Feet	Charge
6220-026-012	10227 PINEHURST AVE	1	40.0	95.16
6220-026-013	10230 ROSEWOOD AVE	1	40.0	95.16
6220-026-014	10231 PINEHURST AVE	1	40.0	95.16
6220-026-015	10234 ROSEWOOD AVE	1	40.0	95.16
6220-026-016	10235 PINEHURST AVE	1	40.0	95.16
6220-026-017	10238 ROSEWOOD AVE	1	40.0	95.16
6220-026-018	10239 PINEHURST AVE	1	40.0	95.16
6220-026-019	10242 ROSEWOOD AVE	1	40.0	95.16
6220-026-020	10243 PINEHURST AVE	1	40.0	95.16
6220-026-021	10246 ROSEWOOD AVE	1	40.0	95.16
6220-026-022	10247 PINEHURST AVE	1	40.0	95.16
6220-026-023	10300 ROSEWOOD AVE	1	40.0	95.16
6220-026-024	10301 PINEHURST AVE	1	40.0	95.16
6220-027-001	10304 ROSEWOOD AVE	1	40.0	95.16
6220-027-002	10305 PINEHURST AVE	1	40.0	95.16
6220-027-003	10308 ROSEWOOD AVE	1	40.0	95.16
6220-027-004	10309 PINEHURST AVE	1	40.0	95.16
6220-027-005	10312 ROSEWOOD AVE	1	40.0	95.16
6220-027-006	10313 PINEHURST AVE	1	40.0	95.16
6220-027-008	10317 PINEHURST AVE	1	40.0	95.16
6220-027-010	10320 ROSEWOOD AVE	1	30.0	71.37
6220-027-011	10319 PINEHURST AVE	1	40.0	95.16
6220-027-012	10324 ROSEWOOD AVE	1	40.0	95.16
6220-027-013	10325 PINEHURST AVE	1	40.0	95.16
6220-027-014	10328 ROSEWOOD AVE	1	40.0	95.16
6220-027-015	10329 PINEHURST AVE	1	40.0	95.16
6220-027-016	10332 ROSEWOOD AVE	1	40.0	95.16
6220-027-017	10333 PINEHURST AVE	1	40.0	95.16
6220-027-018	10338 ROSEWOOD AVE	1	40.0	95.16
6220-027-019	10337 PINEHURST AVE	1	40.0	95.16
6220-027-020	10344 ROSEWOOD AVE	1	40.0	95.16
6220-027-021	10341 PINEHURST AVE	1	40.0	95.16
6220-027-022	10346 ROSEWOOD AVE	1	41.0	97.53
6220-027-024	10316 ROSEWOOD AVE	1	50.0	118.95
6220-027-025	10347 PINEHURST AVE	1	41.0	97.53
6220-027-026	NO SITUS AVAILABLE	1	13.0	30.93
6220-028-001	10428 ROSEWOOD AVE	1	40.0	95.16
6220-028-002	10432 ROSEWOOD AVE	1	40.0	95.16
6220-028-003	10500 ROSEWOOD AVE	1	40.0	95.16
6220-028-004	10506 ROSEWOOD AVE	1	40.0	95.16
6220-028-005	10508 ROSEWOOD AVE	1	40.0	95.16
6220-028-006	10512 ROSEWOOD AVE	1	40.0	95.16
6220-028-007	10516 ROSEWOOD AVE	1	40.0	95.16
6220-028-008	10520 ROSEWOOD AVE	1	40.0	95.16
6220-028-009	10524 ROSEWOOD AVE	1	40.0	95.16
6220-028-010	10528 ROSEWOOD AVE	1	40.0	95.16
6220-028-011	10600 ROSEWOOD AVE	1	41.0	97.53
6220-028-018	10601 PINEHURST AVE	1	42.0	99.91
6220-028-019	10529 PINEHURST AVE	1	33.0	78.50
6220-028-020	10525 PINEHURST AVE	1	40.0	95.16
6220-028-021	10521 PINEHURST AVE	1	40.0	95.16
6220-028-022	10519 PINEHURST AVE	1	40.0	95.16
6220-028-023	10511 PINEHURST AVE	1	40.0	95.16
6220-028-024	10509 PINEHURST AVE	1	40.0	95.16
6220-028-025	10507 PINEHURST AVE	1	40.0	95.16
6220-028-026	10501 PINEHURST AVE	1	40.0	95.16
6220-028-027	10433 PINEHURST AVE	1	40.0	95.16
6220-028-028	10429 PINEHURST AVE	1	40.0	95.16
6221-001-007	9923 ATLANTIC AVE	1	943.0	2,243.30

APN	Situs Address	Zone	Front Feet	Charge
6221-002-001	10132 ATLANTIC AVE	1	520.0	1,237.03
6221-002-006	10104 PINEHURST AVE	1	40.0	95.16
6221-002-007	10108 PINEHURST AVE	1	40.0	95.16
6221-002-009	10112 PINEHURST AVE	1	40.0	95.16
6221-002-011	10116 PINEHURST AVE	1	40.0	95.16
6221-002-012	10120 PINEHURST AVE	1	40.0	95.16
6221-002-013	10124 PINEHURST AVE	1	40.0	95.16
6221-002-015	10128 PINEHURST AVE	1	40.0	95.16
6221-002-018	5005 MICHIGAN AVE	1	61.0	145.11
6221-002-021	NO SITUS AVAILABLE	1	30.0	71.37
6221-002-022	10145 ATLANTIC AVE	1	61.0	145.11
6221-002-023	10133 ATLANTIC AVE	1	90.0	214.10
6221-002-025	9923 ATLANTIC AVE	1	240.0	570.94
6221-002-026	NO SITUS AVAILABLE	1	60.0	142.73
6221-002-027	NO SITUS AVAILABLE	1	30.0	71.37
6221-002-028	NO SITUS AVAILABLE	1	30.0	71.37
6221-003-001	10206 PINEHURST AVE	1	40.0	95.16
6221-003-002	10210 PINEHURST AVE	1	40.0	95.16
6221-003-003	10214 PINEHURST AVE	1	40.0	95.16
6221-003-004	10205 ATLANTIC AVE	1	86.0	204.59
6221-003-005	10218 PINEHURST AVE	1	40.0	95.16
6221-003-006	10215 ATLANTIC AVE	1	30.0	71.37
6221-003-007	10222 PINEHURST AVE	1	40.0	95.16
6221-003-009	10224 PINEHURST AVE	1	40.0	95.16
6221-003-011	10230 PINEHURST AVE	1	40.0	95.16
6221-003-013	10234 PINEHURST AVE	1	40.0	95.16
6221-003-015	10238 PINEHURST AVE	1	40.0	95.16
6221-003-017	10242 PINEHURST AVE	1	40.0	95.16
6221-003-019	10246 PINEHURST AVE	1	40.0	95.16
6221-003-021	10300 PINEHURST AVE	1	40.0	95.16
6221-003-022	10253 ATLANTIC AVE	1	60.0	142.73
6221-003-023	10307 ATLANTIC AVE	1	30.0	71.37
6221-003-024	10305 ATLANTIC AVE	1	30.0	71.37
6221-003-025	10225 ATLANTIC AVE	1	90.0	214.10
6221-003-026	10245 ATLANTIC AVE	1	150.0	356.84
6221-003-027	10304 PINEHURST AVE	1	40.0	95.16
6221-003-028	10308 PINEHURST AVE	1	40.0	95.16
6221-003-029	10312 PINEHURST AVE	1	40.0	95.16
6221-003-030	10316 PINEHURST AVE	1	40.0	95.16
6221-003-031	10320 PINEHURST AVE	1	80.0	190.31
6221-003-032	10309 ATLANTIC AVE	1	60.0	142.73
6221-003-033	10328 PINEHURST AVE	1	40.0	95.16
6221-003-034	10332 PINEHURST AVE	1	40.0	95.16
6221-003-035	10336 PINEHURST AVE	1	40.0	95.16
6221-003-036	10340 PINEHURST AVE	1	40.0	95.16
6221-003-037	10346 PINEHURST AVE	1	41.0	97.53
6221-003-038	10315 ATLANTIC AVE	1	330.0	785.04
6221-003-039	5021 TENAYA AVE	1	56.0	133.22
6221-003-040	10204 ATLANTIC AVE	1	174.0	413.93
6221-003-041	10216 ATLANTIC AVE	1	61.0	145.11
6221-003-042	10220 ATLANTIC AVE	1	61.0	145.11
6221-003-043	NO SITUS AVAILABLE	1	61.0	145.11
6221-003-044	10232 ATLANTIC AVE	1	183.0	435.34
6221-003-045	10240 ATLANTIC AVE	1	61.0	145.11
6221-003-046	10260 ATLANTIC AVE	1	30.0	71.37
6221-003-047	10308 ATLANTIC AVE	1	30.0	71.37
6221-003-048	10312 ATLANTIC AVE	1	90.0	214.10
6221-003-049	10324 ATLANTIC AVE	1	30.0	71.37
6221-003-050	NO SITUS AVAILABLE	1	30.0	71.37

APN	Situs Address	Zone	Front Feet	Charge
6221-003-051	NO SITUS AVAILABLE	1	30.0	71.37
6221-003-052	10340 ATLANTIC AVE	1	30.0	71.37
6221-003-053	10340 ATLANTIC AVE	1	30.0	71.37
6221-003-054	10352 ATLANTIC AVE	1	146.0	347.32
6221-003-055	5115 TENAYA AVE	1	76.0	180.80
6221-003-056	5121 TENAYA AVE	1	38.0	90.40
6221-003-057	5125 TENAYA AVE # A	1	56.0	133.22
6221-003-058	10347 WRIGHT RD	1	42.0	99.91
6221-003-059	10341 WRIGHT RD	1	42.0	99.91
6221-003-060	10331 WRIGHT RD	1	42.0	99.91
6221-003-061	10325 WRIGHT RD	1	42.0	99.91
6221-003-062	10313 WRIGHT RD NO A	1	124.0	294.98
6221-003-063	10300 ATLANTIC AVE	1	120.0	285.47
6221-003-064	10242 ATLANTIC AVE	1	180.0	428.20
6221-003-065	10256 ATLANTIC AVE	1	60.0	142.73
6221-003-066	NO SITUS AVAILABLE	1	31.0	73.75
6221-007-001	10406 PINEHURST AVE	1	40.0	95.16
6221-007-002	10410 PINEHURST AVE	1	43.0	102.29
6221-007-003	10414 PINEHURST AVE	1	43.0	102.29
6221-007-004	10407 ATLANTIC AVE	1	90.0	214.10
6221-007-005	10418 PINEHURST AVE	1	43.0	102.29
6221-007-006	10417 ATLANTIC AVE	1	30.0	71.37
6221-007-007	10424 PINEHURST AVE	1	50.0	118.95
6221-007-008	NO SITUS AVAILABLE	1	30.0	71.37
6221-007-009	10423 ATLANTIC AVE	1	30.0	71.37
6221-007-013	10420 ATLANTIC AVE	1	100.0	237.89
6221-007-014	10429 SAINT JAMES AVE	1	50.0	118.95
6221-007-015	10421 SAINT JAMES AVE	1	58.0	137.98
6221-007-016	10411 SAINT JAMES AVE	1	55.0	130.84
6221-007-017	10407 SAINT JAMES AVE	1	55.0	130.84
6221-007-018	10400 ATLANTIC AVE	1	117.0	278.33
6221-007-019	10427 ATLANTIC AVE	1	68.13	162.07
6221-008-001	10428 PINEHURST AVE	1	40.0	95.16
6221-008-002	10432 PINEHURST AVE	1	40.0	95.16
6221-008-003	10500 PINEHURST AVE	1	40.0	95.16
6221-008-004	10504 PINEHURST AVE	1	40.0	95.16
6221-008-005	10506 PINEHURST AVE	1	40.0	95.16
6221-008-006	10516 PINEHURST AVE	1	40.0	95.16
6221-008-007	10518 PINEHURST AVE	1	40.0	95.16
6221-008-008	10520 PINEHURST AVE	1	40.0	95.16
6221-008-009	10524 PINEHURST AVE	1	40.0	95.16
6221-008-010	10600 PINEHURST AVE	1	73.0	173.66
6221-008-017	10601 ATLANTIC AVE	1	31.0	73.75
6221-008-018	10527 ATLANTIC AVE	1	31.0	73.75
6221-008-019	10525 ATLANTIC AVE	1	31.0	73.75
6221-008-022	NO SITUS AVAILABLE	1	31.0	73.75
6221-008-023	NO SITUS AVAILABLE	1	31.0	73.75
6221-008-024	10511 ATLANTIC AVE	1	31.0	73.75
6221-008-025	10507 ATLANTIC AVE	1	31.0	73.75
6221-008-026	10505 ATLANTIC AVE	1	31.0	73.75
6221-008-027	10503 ATLANTIC AVE UNIT B	1	61.0	145.11
6221-008-028	10435 ATLANTIC AVE	1	31.0	73.75
6221-008-030	10519 ATLANTIC AVE	1	61.0	145.11
6221-009-001	10430 ATLANTIC AVE	1	31.0	73.75
6221-009-002	10436 ATLANTIC AVE	1	61.0	145.11
6221-009-005	10448 ATLANTIC AVE	1	31.0	73.75
6221-009-006	10510 ATLANTIC AVE	1	61.0	145.11
6221-009-007	10516 ATLANTIC AVE	1	61.0	145.11
6221-009-015	5121 ABBOTT RD	1	40.0	95.16

APN	Situs Address	Zone	Front Feet	Charge
6221-009-016	5125 ABBOTT RD	1	40.0	95.16
6221-009-017	5133 ABBOTT RD	1	70.0	166.52
6221-009-020	10521 SAINT JAMES AVE	1	48.0	114.19
6221-009-021	10515 SAINT JAMES AVE	1	48.0	114.19
6221-009-022	10511 SAINT JAMES AVE	1	48.0	114.19
6221-009-023	10505 SAINT JAMES AVE	1	56.0	133.22
6221-009-024	10501 SAINT JAMES AVE	1	40.0	95.16
6221-009-025	10433 SAINT JAMES AVE	1	40.0	95.16
6221-009-026	10431 SAINT JAMES AVE	1	40.0	95.16
6221-009-027	10500 ATLANTIC AVE	1	61.0	145.11
6221-009-028	10524 ATLANTIC AVE	1	61.0	145.11
6221-009-030	10530 ATLANTIC AVE	1	61.0	145.11
6221-009-034	10527 SAINT JAMES AVE	1	48.54	115.47
6221-009-035	10525 SAINT JAMES AVE	1	50.0	118.95
6221-010-001	10509 WRIGHT RD	1	235.0	559.04
6221-010-002	10521 WRIGHT RD	1	162.0	385.38
6221-010-003	10600 SAINT JAMES AVE	1	117.0	278.33
6221-010-009	5155 ABBOTT RD	1	217.0	516.22
6221-011-027	5200 TWEEDY BLVD	1	209.0	497.19
6221-011-030	NO SITUS AVAILABLE	1	50.0	118.95
6221-011-031	NO SITUS AVAILABLE	1	100.0	237.89
6221-011-032	5145 CHAKEMCO ST	1	100.0	237.89
6221-011-033	NO SITUS AVAILABLE	1	50.0	118.95
6221-011-036	NO SITUS AVAILABLE	1	142.76	339.61
6221-011-037	NO SITUS AVAILABLE	1	50.0	118.95
6221-011-038	9918 ATLANTIC AVE	1	223.21	530.99
6221-012-008	5204 CHAKEMCO ST	1	50.0	118.95
6221-012-009	5200 CHAKEMCO ST	1	50.0	118.95
6221-012-010	5142 CHAKEMCO ST	1	50.0	118.95
6221-012-011	5132 CHAKEMCO ST	1	100.0	237.89
6221-012-013	5126 CHAKEMCO ST	1	50.0	118.95
6221-012-017	10036 WRIGHT RD	1	158.0	375.87
6221-013-008	NO SITUS AVAILABLE	1	80.0	190.31
6221-014-001	5201 ALDRICH RD	1	40.0	95.16
6221-014-002	5207 ALDRICH RD	1	45.0	107.05
6221-014-003	5211 ALDRICH RD	1	50.0	118.95
6221-014-004	5217 ALDRICH RD	1	50.0	118.95
6221-014-005	5223 ALDRICH RD	1	54.0	128.46
6221-014-006	5227 ALDRICH RD	1	54.0	128.46
6221-014-007	5233 ALDRICH RD	1	54.0	128.46
6221-014-008	5239 ALDRICH RD	1	54.0	128.46
6221-014-009	5245 ALDRICH RD	1	55.0	130.84
6221-014-010	5249 ALDRICH RD	1	55.0	130.84
6221-014-011	5255 ALDRICH RD	1	55.0	130.84
6221-014-012	5259 ALDRICH RD	1	55.0	130.84
6221-014-013	5265 ALDRICH RD	1	55.0	130.84
6221-014-014	5271 ALDRICH RD	1	55.0	130.84
6221-014-015	5277 ALDRICH RD	1	71.0	168.90
6221-015-001	5203 BATAVIA RD	1	61.0	145.11
6221-015-002	5207 BATAVIA RD	1	50.0	118.95
6221-015-003	5213 BATAVIA RD	1	50.0	118.95
6221-015-004	5217 BATAVIA RD	1	50.0	118.95
6221-015-005	5223 BATAVIA RD	1	50.0	118.95
6221-015-006	5229 BATAVIA RD	1	50.0	118.95
6221-015-007	5233 BATAVIA RD	1	50.0	118.95
6221-015-008	5239 BATAVIA RD	1	50.0	118.95
6221-015-009	5243 BATAVIA RD	1	50.0	118.95
6221-015-010	5249 BATAVIA RD	1	50.0	118.95
6221-015-011	5253 BATAVIA RD	1	50.0	118.95

APN	Situs Address	Zone	Front Feet	Charge
6221-015-012	5259 BATAVIA RD	1	50.0	118.95
6221-015-013	5263 BATAVIA RD	1	50.0	118.95
6221-015-014	5269 BATAVIA RD	1	50.0	118.95
6221-015-015	5273 BATAVIA RD	1	55.0	130.84
6221-015-016	5282 ALDRICH RD	1	55.0	130.84
6221-015-017	5278 ALDRICH RD	1	50.0	118.95
6221-015-018	5272 ALDRICH RD	1	50.0	118.95
6221-015-019	5268 ALDRICH RD	1	50.0	118.95
6221-015-020	5262 ALDRICH RD	1	50.0	118.95
6221-015-021	5258 ALDRICH RD	1	50.0	118.95
6221-015-022	5252 ALDRICH RD	1	50.0	118.95
6221-015-023	5248 ALDRICH RD	1	50.0	118.95
6221-015-024	5242 ALDRICH RD	1	50.0	118.95
6221-015-025	5238 ALDRICH RD	1	50.0	118.95
6221-015-026	5232 ALDRICH RD	1	50.0	118.95
6221-015-027	5228 ALDRICH RD	1	50.0	118.95
6221-015-028	5222 ALDRICH RD	1	50.0	118.95
6221-015-029	5218 ALDRICH RD	1	50.0	118.95
6221-015-030	5212 ALDRICH RD	1	50.0	118.95
6221-015-031	5206 ALDRICH RD	1	55.0	130.84
6221-016-001	5301 BATAVIA RD	1	55.0	130.84
6221-016-002	5307 BATAVIA RD	1	50.0	118.95
6221-016-003	5313 BATAVIA RD	1	50.0	118.95
6221-016-004	5317 BATAVIA RD	1	50.0	118.95
6221-016-005	5323 BATAVIA RD	1	50.0	118.95
6221-016-006	5327 BATAVIA RD	1	50.0	118.95
6221-016-007	5333 BATAVIA RD	1	50.0	118.95
6221-016-008	5337 BATAVIA RD	1	50.0	118.95
6221-016-009	5343 BATAVIA RD	1	50.0	118.95
6221-016-010	5347 BATAVIA RD	1	50.0	118.95
6221-016-011	5353 BATAVIA RD	1	50.0	118.95
6221-016-012	5357 BATAVIA RD	1	55.0	130.84
6221-016-013	5362 ALDRICH RD	1	55.0	130.84
6221-016-014	5356 ALDRICH RD	1	50.0	118.95
6221-016-015	5350 ALDRICH RD	1	50.0	118.95
6221-016-016	5346 ALDRICH RD	1	50.0	118.95
6221-016-017	5340 ALDRICH RD	1	50.0	118.95
6221-016-018	5336 ALDRICH RD	1	50.0	118.95
6221-016-019	5330 ALDRICH RD	1	50.0	118.95
6221-016-020	5326 ALDRICH RD	1	50.0	118.95
6221-016-021	5320 ALDRICH RD	1	50.0	118.95
6221-016-022	5316 ALDRICH RD	1	50.0	118.95
6221-016-023	5312 ALDRICH RD	1	50.0	118.95
6221-016-024	5306 ALDRICH RD	1	55.0	130.84
6221-017-001	5201 ALMIRA RD	1	35.0	83.26
6221-017-002	5205 ALMIRA RD	1	50.0	118.95
6221-017-003	5211 ALMIRA RD	1	50.0	118.95
6221-017-004	5215 ALMIRA RD	1	50.0	118.95
6221-017-005	5221 ALMIRA RD	1	50.0	118.95
6221-017-006	5225 ALMIRA RD	1	50.0	118.95
6221-017-008	5231 ALMIRA RD	1	50.0	118.95
6221-017-009	5235 ALMIRA RD	1	50.0	118.95
6221-017-010	5241 ALMIRA RD	1	50.0	118.95
6221-017-011	5245 ALMIRA RD	1	50.0	118.95
6221-017-012	5251 ALMIRA RD	1	50.0	118.95
6221-017-013	5255 ALMIRA RD	1	50.0	118.95
6221-017-014	5261 ALMIRA RD	1	50.0	118.95
6221-017-015	5265 ALMIRA RD	1	55.0	130.84
6221-017-016	5274 BATAVIA RD	1	55.0	130.84

APN	Situs Address	Zone	Front Feet	Charge
6221-017-017	5270 BATAVIA RD	1	50.0	118.95
6221-017-018	5264 BATAVIA RD	1	50.0	118.95
6221-017-019	5260 BATAVIA RD	1	50.0	118.95
6221-017-020	5254 BATAVIA RD	1	50.0	118.95
6221-017-021	5250 BATAVIA RD	1	50.0	118.95
6221-017-022	5244 BATAVIA RD	1	50.0	118.95
6221-017-023	5240 BATAVIA RD	1	50.0	118.95
6221-017-024	5234 BATAVIA RD	1	50.0	118.95
6221-017-025	5230 BATAVIA RD	1	50.0	118.95
6221-017-026	5224 BATAVIA RD	1	50.0	118.95
6221-017-027	5220 BATAVIA RD	1	50.0	118.95
6221-017-028	5214 BATAVIA RD	1	50.0	118.95
6221-017-029	5204 BATAVIA RD	1	82.0	195.07
6221-018-001	5301 ALMIRA RD	1	55.0	130.84
6221-018-002	5307 ALMIRA RD	1	50.0	118.95
6221-018-003	5313 ALMIRA RD	1	50.0	118.95
6221-018-004	5317 ALMIRA RD	1	50.0	118.95
6221-018-005	5323 ALMIRA RD	1	50.0	118.95
6221-018-006	5327 ALMIRA RD	1	50.0	118.95
6221-018-007	5333 ALMIRA RD	1	50.0	118.95
6221-018-008	5337 ALMIRA RD	1	50.0	118.95
6221-018-009	5343 ALMIRA RD	1	50.0	118.95
6221-018-010	5347 ALMIRA RD	1	50.0	118.95
6221-018-011	5353 ALMIRA RD	1	50.0	118.95
6221-018-012	5359 ALMIRA RD	1	55.0	130.84
6221-018-013	5358 BATAVIA RD	1	55.0	130.84
6221-018-014	5354 BATAVIA RD	1	50.0	118.95
6221-018-015	5348 BATAVIA RD	1	50.0	118.95
6221-018-016	5344 BATAVIA RD	1	50.0	118.95
6221-018-017	5338 BATAVIA RD	1	50.0	118.95
6221-018-018	5334 BATAVIA RD	1	50.0	118.95
6221-018-019	5328 BATAVIA RD	1	50.0	118.95
6221-018-020	5324 BATAVIA RD	1	50.0	118.95
6221-018-021	5318 BATAVIA RD	1	50.0	118.95
6221-018-022	5314 BATAVIA RD	1	50.0	118.95
6221-018-023	5308 BATAVIA RD	1	50.0	118.95
6221-018-024	5302 BATAVIA RD	1	55.0	130.84
6221-019-001	5266 ALMIRA RD	1	55.0	130.84
6221-019-002	5262 ALMIRA RD	1	50.0	118.95
6221-019-003	5256 ALMIRA RD	1	50.0	118.95
6221-019-004	5252 ALMIRA RD	1	50.0	118.95
6221-019-005	5246 ALMIRA RD	1	50.0	118.95
6221-019-006	5242 ALMIRA RD	1	50.0	118.95
6221-019-007	5236 ALMIRA RD	1	50.0	118.95
6221-019-008	5232 ALMIRA RD	1	50.0	118.95
6221-019-009	5226 ALMIRA RD	1	50.0	118.95
6221-019-010	5222 ALMIRA RD	1	50.0	118.95
6221-019-011	5216 ALMIRA RD	1	50.0	118.95
6221-019-012	5212 ALMIRA RD	1	50.0	118.95
6221-019-013	5206 ALMIRA RD	1	56.0	133.22
6221-019-014	5203 LEDGEWOOD RD	1	68.0	161.77
6221-019-015	5207 LEDGEWOOD RD	1	50.0	118.95
6221-019-016	5213 LEDGEWOOD RD	1	50.0	118.95
6221-019-017	5217 LEDGEWOOD RD	1	50.0	118.95
6221-019-018	5223 LEDGEWOOD RD	1	50.0	118.95
6221-019-019	5229 LEDGEWOOD RD	1	50.0	118.95
6221-019-020	5233 LEDGEWOOD RD	1	50.0	118.95
6221-019-021	5237 LEDGEWOOD RD	1	50.0	118.95
6221-019-022	5243 LEDGEWOOD RD	1	50.0	118.95

APN	Situs Address	Zone	Front Feet	Charge
6221-019-023	5247 LEDGEWOOD RD	1	50.0	118.95
6221-019-024	5253 LEDGEWOOD RD	1	50.0	118.95
6221-019-025	5259 LEDGEWOOD RD	1	55.0	130.84
6221-020-001	5356 ALMIRA RD	1	100.0	237.89
6221-020-002	5348 ALMIRA RD	1	50.0	118.95
6221-020-003	5344 ALMIRA RD	1	50.0	118.95
6221-020-004	5338 ALMIRA RD	1	50.0	118.95
6221-020-005	5334 ALMIRA RD	1	50.0	118.95
6221-020-006	5328 ALMIRA RD	1	50.0	118.95
6221-020-007	5324 ALMIRA RD	1	50.0	118.95
6221-020-008	5318 ALMIRA RD	1	50.0	118.95
6221-020-009	5314 ALMIRA RD	1	50.0	118.95
6221-020-010	5308 ALMIRA RD	1	50.0	118.95
6221-020-011	5302 ALMIRA RD	1	55.0	130.84
6221-020-012	5303 LEDGEWOOD RD	1	55.0	130.84
6221-020-013	5307 LEDGEWOOD RD	1	50.0	118.95
6221-020-014	5311 LEDGEWOOD RD	1	50.0	118.95
6221-020-015	5317 LEDGEWOOD RD	1	50.0	118.95
6221-020-016	5323 LEDGEWOOD RD	1	50.0	118.95
6221-020-017	5329 LEDGEWOOD RD	1	50.0	118.95
6221-020-018	5335 LEDGEWOOD RD	1	50.0	118.95
6221-020-019	5339 LEDGEWOOD RD	1	50.0	118.95
6221-020-020	5345 LEDGEWOOD RD	1	50.0	118.95
6221-020-021	5349 LEDGEWOOD RD	1	50.0	118.95
6221-020-022	5353 LEDGEWOOD RD	1	50.0	118.95
6221-021-001	5201 KATELLA RD	1	46.0	109.43
6221-021-002	5205 KATELLA RD	1	42.0	99.91
6221-021-003	5209 KATELLA RD	1	50.0	118.95
6221-021-004	5215 KATELLA RD	1	50.0	118.95
6221-021-005	5221 KATELLA RD	1	50.0	118.95
6221-021-006	5225 KATELLA RD	1	50.0	118.95
6221-021-007	5231 KATELLA RD	1	50.0	118.95
6221-021-008	5235 KATELLA RD	1	50.0	118.95
6221-021-009	5239 KATELLA RD	1	50.0	118.95
6221-021-010	5245 KATELLA RD	1	50.0	118.95
6221-021-011	5251 KATELLA RD	1	94.0	223.62
6221-021-012	5260 LEDGEWOOD RD	1	55.0	130.84
6221-021-013	5254 LEDGEWOOD RD	1	50.0	118.95
6221-021-014	5250 LEDGEWOOD RD	1	50.0	118.95
6221-021-015	5244 LEDGEWOOD RD	1	50.0	118.95
6221-021-016	5240 LEDGEWOOD RD	1	50.0	118.95
6221-021-017	5234 LEDGEWOOD RD	1	50.0	118.95
6221-021-018	5230 LEDGEWOOD RD	1	50.0	118.95
6221-021-019	5224 LEDGEWOOD RD	1	50.0	118.95
6221-021-020	5220 LEDGEWOOD RD	1	50.0	118.95
6221-021-021	5214 LEDGEWOOD RD	1	50.0	118.95
6221-021-022	5206 LEDGEWOOD RD	1	85.0	202.21
6221-022-002	10427 BLUMONT RD	1	75.0	178.42
6221-022-003	10435 BLUMONT RD	1	65.0	154.63
6221-022-004	10436 ADELLA AVE	1	90.0	214.10
6221-022-005	10426 ADELLA AVE	1	85.0	202.21
6221-022-006	10418 ADELLA AVE	1	85.0	202.21
6221-022-007	10410 ADELLA AVE	1	80.0	190.31
6221-022-008	10402 ADELLA AVE	1	80.0	190.31
6221-022-009	5320 LEDGEWOOD RD	1	90.0	214.10
6221-022-010	5328 LEDGEWOOD RD	1	90.0	214.10
6221-022-013	5336 LEDGEWOOD RD	1	125.0	297.36
6221-022-014	5342 LEDGEWOOD RD	1	80.0	190.31
6221-022-015	NO SITUS AVAILABLE	1	8.0	19.03

APN	Situs Address	Zone	Front Feet	Charge
6221-023-001	5203 BROOKDALE RD	1	75.0	178.42
6221-023-002	5209 BROOKDALE RD	1	50.0	118.95
6221-023-003	5213 BROOKDALE RD	1	50.0	118.95
6221-023-004	5219 BROOKDALE RD	1	50.0	118.95
6221-023-005	5223 BROOKDALE RD	1	50.0	118.95
6221-023-006	5229 BROOKDALE RD	1	50.0	118.95
6221-023-007	5233 BROOKDALE RD	1	50.0	118.95
6221-023-008	5237 BROOKDALE RD	1	50.0	118.95
6221-023-009	5243 BROOKDALE RD	1	50.0	118.95
6221-023-010	5247 BROOKDALE RD	1	50.0	118.95
6221-023-011	5253 BROOKDALE RD	1	50.0	118.95
6221-023-012	10507 BLUMONT RD	1	110.0	261.68
6221-023-013	10435 ADELLA AVE	1	100.0	237.89
6221-023-014	5260 KATELLA RD	1	50.0	118.95
6221-023-015	5256 KATELLA RD	1	50.0	118.95
6221-023-016	5252 KATELLA RD	1	50.0	118.95
6221-023-017	5246 KATELLA RD	1	50.0	118.95
6221-023-018	5242 KATELLA RD	1	50.0	118.95
6221-023-019	5236 KATELLA RD	1	50.0	118.95
6221-023-020	5232 KATELLA RD	1	50.0	118.95
6221-023-021	5226 KATELLA RD	1	50.0	118.95
6221-023-022	5222 KATELLA RD	1	50.0	118.95
6221-023-023	5216 KATELLA RD	1	50.0	118.95
6221-023-024	5212 KATELLA RD	1	50.0	118.95
6221-023-025	5206 KATELLA RD	1	65.0	154.63
6221-024-001	5201 ANAHURST RD	1	55.0	130.84
6221-024-002	5205 ANAHURST RD	1	50.0	118.95
6221-024-003	5211 ANAHURST RD	1	50.0	118.95
6221-024-004	5215 ANAHURST RD	1	50.0	118.95
6221-024-005	5221 ANAHURST RD	1	50.0	118.95
6221-024-006	5225 ANAHURST RD	1	50.0	118.95
6221-024-007	5231 ANAHURST RD	1	50.0	118.95
6221-024-008	5235 ANAHURST RD	1	50.0	118.95
6221-024-009	10541 BLUMONT RD	1	107.0	254.54
6221-024-010	5254 BROOKDALE RD	1	85.0	202.21
6221-024-011	5250 BROOKDALE RD	1	50.0	118.95
6221-024-012	5244 BROOKDALE RD	1	50.0	118.95
6221-024-013	5240 BROOKDALE RD	1	50.0	118.95
6221-024-014	5234 BROOKDALE RD	1	50.0	118.95
6221-024-015	5230 BROOKDALE RD	1	50.0	118.95
6221-024-016	5224 BROOKDALE RD	1	50.0	118.95
6221-024-017	5218 BROOKDALE RD	1	50.0	118.95
6221-024-018	5214 BROOKDALE RD	1	50.0	118.95
6221-024-019	5206 BROOKDALE RD	1	90.0	214.10
6221-026-006	NO SITUS AVAILABLE	1	40.0	95.16
6221-026-019	NO SITUS AVAILABLE	1	164.3	390.85
6221-026-020	NO SITUS AVAILABLE	1	172.24	409.74
6221-027-001	5301 ALDRICH RD	1	55.0	130.84
6221-027-002	5305 ALDRICH RD	1	50.0	118.95
6221-027-003	5311 ALDRICH RD	1	50.0	118.95
6221-027-004	5315 ALDRICH RD	1	50.0	118.95
6221-027-005	5321 ALDRICH RD	1	50.0	118.95
6221-027-006	5327 ALDRICH RD	1	50.0	118.95
6221-027-007	5331 ALDRICH RD	1	50.0	118.95
6221-027-008	5335 ALDRICH RD	1	50.0	118.95
6221-027-009	5341 ALDRICH RD	1	50.0	118.95
6221-027-010	5347 ALDRICH RD	1	50.0	118.95
6221-027-011	5351 ALDRICH RD	1	50.0	118.95
6221-027-012	5355 ALDRICH RD	1	50.0	118.95

APN	Situs Address	Zone	Front Feet	Charge
6221-027-013	5361 ALDRICH RD	1	50.0	118.95
6221-027-014	5365 ALDRICH RD	1	50.0	118.95
6221-027-015	5371 ALDRICH RD	1	50.0	118.95
6221-028-001	5375 ALDRICH RD	1	48.0	114.19
6221-028-002	10202 BLUMONT RD	1	50.0	118.95
6221-028-003	10208 BLUMONT RD	1	50.0	118.95
6221-028-004	10212 BLUMONT RD	1	50.0	118.95
6221-028-005	10218 BLUMONT RD	1	50.0	118.95
6221-028-006	10222 BLUMONT RD	1	50.0	118.95
6221-028-007	10228 BLUMONT RD	1	50.0	118.95
6221-028-008	10232 BLUMONT RD	1	50.0	118.95
6221-028-009	10302 BLUMONT RD	1	50.0	118.95
6221-028-010	10306 BLUMONT RD	1	50.0	118.95
6221-028-011	10312 BLUMONT RD	1	50.0	118.95
6221-028-012	10316 BLUMONT RD	1	50.0	118.95
6221-028-013	10320 BLUMONT RD	1	50.0	118.95
6221-028-014	10326 BLUMONT RD	1	50.0	118.95
6221-029-001	10330 BLUMONT RD	1	50.0	118.95
6221-029-002	10334 BLUMONT RD	1	50.0	118.95
6221-029-003	10336 BLUMONT RD	1	50.0	118.95
6221-029-004	10400 BLUMONT RD	1	50.0	118.95
6221-029-005	10404 BLUMONT RD	1	50.0	118.95
6221-029-006	10408 BLUMONT RD	1	50.0	118.95
6221-029-007	10412 BLUMONT RD	1	54.0	128.46
6221-029-008	10420 BLUMONT RD	1	60.0	142.73
6221-029-010	10430 BLUMONT RD	1	55.0	130.84
6221-029-012	10442 BLUMONT RD	1	55.0	130.84
6221-029-013	10448 BLUMONT RD	1	55.0	130.84
6221-029-014	10454 BLUMONT RD	1	55.0	130.84
6221-029-015	10504 BLUMONT RD	1	55.0	130.84
6221-029-016	10510 BLUMONT RD	1	55.0	130.84
6221-029-026	10436 BLUMONT RD	1	55.0	130.84
6221-029-027	10424 BLUMONT RD	1	55.0	130.84
6221-030-001	10518 BLUMONT RD	1	77.0	183.18
6221-030-003	10528 BLUMONT RD	1	55.0	130.84
6221-030-009	5234 ANAHURST RD	1	50.0	118.95
6221-030-012	5218 ANAHURST RD	1	50.0	118.95
6221-030-013	5214 ANAHURST RD	1	50.0	118.95
6221-030-014	5206 ANAHURST RD	1	85.0	202.21
6221-030-028	10542 BLUMONT RD	1	50.0	118.95
6221-030-029	10544 BLUMONT RD	1	50.0	118.95
6221-030-030	5238 ANAHURST RD	1	50.0	118.95
6221-030-031	5228 ANAHURST RD	1	50.0	118.95
6221-030-032	5224 ANAHURST RD	1	50.0	118.95
6221-030-033	10538 BLUMONT RD	1	55.0	130.84
6221-030-034	10522 BLUMONT RD	1	55.0	130.84
6221-030-035	10534 BLUMONT RD	1	55.0	130.84
6222-001-011	5335 SOUTHERN AVE	1	100.0	237.89
6222-001-013	NO SITUS AVAILABLE	1	25.0	59.47
6222-001-015	9415 BURTIS ST	1	350.0	832.62
6222-001-016	9400 BURTIS ST	1	47.0	111.81
6222-001-017	9420 BURTIS ST	1	188.0	447.23
6222-001-018	9480 BURTIS ST	1	172.0	409.17
6222-001-019	9300 RAYO AVE	1	450.0	1,070.51
6222-001-020	NO SITUS AVAILABLE	1	70.0	166.52
6222-001-021	NO SITUS AVAILABLE	1	70.0	166.52
6222-001-276	NO SITUS AVAILABLE	1	15.0	35.68
6222-001-277	NO SITUS AVAILABLE	1	100.0	237.89
6222-001-278	NO SITUS AVAILABLE	1	100.0	237.89

APN	Situs Address	Zone	Front Feet	Charge
6222-001-279	NO SITUS AVAILABLE	1	120.0	285.47
6222-001-280	NO SITUS AVAILABLE	1	15.0	35.68
6222-003-010	5211 SOUTHERN AVE	1	759.0	1,805.59
6222-003-011	9400 RAYO AVE	1	491.0	1,168.04
6222-003-014	9430 RAYO AVE	1	327.0	777.90
6222-003-270	NO SITUS AVAILABLE	1	100.0	237.89
6222-003-271	NO SITUS AVAILABLE	1	40.0	95.16
6222-005-015	9301 RAYO AVE	1	300.0	713.67
6222-005-016	4998 BRANYON AVE	1	323.0	768.38
6222-005-017	8990 ATLANTIC AVE	1	330.0	785.04
6222-005-018	NO SITUS AVAILABLE	1	60.0	142.73
6222-005-020	9208 ATLANTIC AVE	1	430.0	1,022.93
6222-005-021	9220 ATLANTIC AVE	1	450.0	1,070.51
6222-005-023	5040 FIRESTONE BLVD	1	228.0	542.39
6222-005-024	5030 FIRESTONE BLVD	1	387.0	920.63
6222-005-025	9309 RAYO AVE	1	93.0	221.24
6222-005-026	9001 RAYO AVE	1	380.0	903.98
6222-005-272	NO SITUS AVAILABLE	1	15.0	35.68
6222-005-273	NO SITUS AVAILABLE	1	210.0	499.57
6222-006-001	8944 LOTTA AVE	1	75.0	178.42
6222-006-002	8952 LOTTA AVE	1	40.0	95.16
6222-006-003	8956 LOTTA AVE	1	40.0	95.16
6222-006-004	8960 LOTTA AVE	1	60.0	142.73
6222-006-005	8968 LOTTA AVE	1	100.0	237.89
6222-006-006	8976 LOTTA AVE	1	40.0	95.16
6222-006-007	8980 LOTTA AVE	1	40.0	95.16
6222-006-012	8973 KENDALL AVE	1	116.0	275.95
6222-006-013	8980 KENDALL AVE	1	125.0	297.36
6222-006-014	4977 BRANYON AVE	1	50.0	118.95
6222-006-017	4982 FIRESTONE BLVD	1	30.0	71.37
6222-006-018	4980 FIRESTONE BLVD	1	30.0	71.37
6222-006-021	4954 FIRESTONE BLVD	1	90.0	214.10
6222-006-022	4948 FIRESTONE BLVD	1	30.0	71.37
6222-006-023	4942 FIRESTONE BLVD	1	60.0	142.73
6222-006-024	4938 FIRESTONE BLVD	1	30.0	71.37
6222-006-025	4936 FIRESTONE BLVD	1	38.0	90.40
6222-006-026	8973 KENDALL AVE	1	120.0	285.47
6222-006-027	4988 FIRESTONE BLVD	1	65.0	154.63
6222-006-028	4988 FIRESTONE BLVD	1	150.0	356.84
6222-006-029	4976 FIRESTONE BLVD	1	135.0	321.15
6222-006-030	4960 FIRESTONE BLVD	1	105.0	249.78
6222-007-004	8940 ATLANTIC AVE	1	121.0	287.85
6222-007-005	8944 ATLANTIC AVE	1	120.0	285.47
6222-007-008	NO SITUS AVAILABLE	1	30.0	71.37
6222-007-009	8978 ATLANTIC AVE	1	30.0	71.37
6222-007-010	4911 BRANYON AVE	1	67.0	159.39
6222-007-011	8981 LOTTA AVE	1	40.0	95.16
6222-007-012	8977 LOTTA AVE	1	40.0	95.16
6222-007-013	8973 LOTTA AVE	1	40.0	95.16
6222-007-016	8961 LOTTA AVE	1	40.0	95.16
6222-007-017	NO SITUS AVAILABLE	1	40.0	95.16
6222-007-018	8953 LOTTA AVE	1	40.0	95.16
6222-007-019	NO SITUS AVAILABLE	1	40.0	95.16
6222-007-020	8945 LOTTA AVE	1	40.0	95.16
6222-007-022	4926 FIRESTONE BLVD	1	30.0	71.37
6222-007-026	4920 FIRESTONE BLVD	1	55.0	130.84
6222-007-027	8956 ATLANTIC AVE	1	67.0	159.39
6222-007-028	8964 ATLANTIC AVE	1	53.0	126.08
6222-007-030	4914 FIRESTONE BLVD	1	68.0	161.77

APN	Situs Address	Zone	Front Feet	Charge
6222-007-031	8920 ATLANTIC AVE	1	184.0	437.72
6222-007-032	8969 LOTTA AVE	1	40.0	95.16
6222-007-033	NO SITUS AVAILABLE	1	40.0	95.16
6222-008-001	8949 ATLANTIC AVE	1	100.0	237.89
6222-008-009	4860 FIRESTONE BLVD	1	120.0	285.47
6222-008-010	4858 FIRESTONE BLVD	1	150.0	356.84
6222-008-011	8930 MAY CT	1	55.0	130.84
6222-008-012	8934 MAY CT	1	55.0	130.84
6222-008-013	8938 MAY CT	1	55.0	130.84
6222-008-014	8942 MAY CT	1	40.0	95.16
6222-008-015	8946 MAY CT	1	40.0	95.16
6222-008-016	8950 MAY CT	1	40.0	95.16
6222-008-017	8954 MAY CT	1	40.0	95.16
6222-008-018	8958 MAY CT	1	40.0	95.16
6222-008-020	8911 ATLANTIC AVE	1	289.0	687.50
6222-009-004	8993 ATLANTIC AVE	1	50.0	118.95
6222-009-007	8977 ATLANTIC AVE	1	25.0	59.47
6222-009-008	8967 ATLANTIC AVE APT 4	1	50.0	118.95
6222-009-009	8967 ATLANTIC AVE APT 1	1	50.0	118.95
6222-009-010	8955 ATLANTIC AVE	1	25.0	59.47
6222-009-011	8955 ATLANTIC AVE	1	25.0	59.47
6222-009-012	8955 ATLANTIC AVE	1	25.0	59.47
6222-009-013	8955 ATLANTIC AVE	1	50.0	118.95
6222-009-014	8962 MAY CT	1	40.0	95.16
6222-009-015	8966 MAY CT	1	40.0	95.16
6222-009-016	8970 MAY CT	1	40.0	95.16
6222-009-017	8974 MAY CT	1	40.0	95.16
6222-009-018	8978 MAY CT	1	40.0	95.16
6222-009-019	8982 MAY CT	1	45.0	107.05
6222-009-020	8986 MAY CT	1	45.0	107.05
6222-009-021	8990 MAY CT	1	60.0	142.73
6222-009-022	4911 SOUTHERN LN	1	78.0	185.55
6222-009-023	4907 SOUTHERN LN	1	40.0	95.16
6222-009-024	4903 SOUTHERN LN	1	48.0	114.19
6222-009-025	9001 ATLANTIC AVE	1	110.0	261.68
6222-009-026	8989 ATLANTIC AVE	1	125.0	297.36
6222-010-001	4877 SOUTHERN LN	1	40.0	95.16
6222-010-002	4873 SOUTHERN LN	1	40.0	95.16
6222-010-003	4869 SOUTHERN LN	1	40.0	95.16
6222-010-004	4865 SOUTHERN LN	1	40.0	95.16
6222-010-005	4861 SOUTHERN LN	1	40.0	95.16
6222-010-006	4857 SOUTHERN LN	1	40.0	95.16
6222-010-007	4853 SOUTHERN LN	1	40.0	95.16
6222-010-008	8989 MAY CT	1	53.0	126.08
6222-010-009	8987 MAY CT	1	42.0	99.91
6222-010-010	8981 MAY CT	1	42.0	99.91
6222-010-011	8971 MAY CT	1	50.0	118.95
6222-010-012	8967 MAY CT	1	50.0	118.95
6222-010-013	8963 MAY CT	1	50.0	118.95
6222-010-014	8961 MAY CT	1	55.0	130.84
6222-010-015	8955 MAY CT	1	64.0	152.25
6222-010-016	8949 MAY CT	1	110.0	261.68
6222-010-017	8954 VOSSLER AVE	1	57.0	135.60
6222-010-018	8962 VOSSLER AVE	1	53.0	126.08
6222-010-019	8966 VOSSLER AVE	1	45.0	107.05
6222-010-020	8972 VOSSLER AVE	1	45.0	107.05
6222-010-021	8976 VOSSLER AVE	1	45.0	107.05
6222-010-022	8980 VOSSLER AVE	1	45.0	107.05
6222-010-023	8984 VOSSLER AVE	1	50.0	118.95

APN	Situs Address	Zone	Front Feet	Charge
6222-011-001	8952 DUDLEXT AVE	1	40.0	95.16
6222-011-002	8946 DUDLEXT AVE	1	60.0	142.73
6222-011-003	8942 DUDLEXT AVE	1	50.0	118.95
6222-011-004	8936 DUDLEXT AVE	1	40.0	95.16
6222-011-005	8934 DUDLEXT AVE	1	50.0	118.95
6222-011-006	8930 DUDLEXT AVE	1	40.0	95.16
6222-011-009	8920 DUDLEXT AVE	1	30.0	71.37
6222-011-010	8916 DUDLEXT AVE	1	60.0	142.73
6222-011-011	4800 FIRESTONE BLVD	1	64.0	152.25
6222-011-012	4806 FIRESTONE BLVD	1	32.0	76.12
6222-011-013	4810 FIRESTONE BLVD	1	32.0	76.12
6222-011-014	4814 FIRESTONE BLVD	1	32.0	76.12
6222-011-015	4816 FIRESTONE BLVD	1	40.0	95.16
6222-011-017	8915 VOSSLER AVE	1	60.0	142.73
6222-011-018	8921 VOSSLER AVE	1	40.0	95.16
6222-011-020	8931 VOSSLER AVE	1	47.0	111.81
6222-011-028	8945 VOSSLER AVE	1	60.0	142.73
6222-011-030	8949 VOSSLER AVE	1	40.0	95.16
6222-011-031	8953 VOSSLER AVE	1	40.0	95.16
6222-011-033	8922 DUDLEXT AVE	1	60.0	142.73
6222-011-034	8939 VOSSLER AVE	1	141.0	335.42
6222-011-035	NO SITUS AVAILABLE	1	20.0	47.58
6222-011-036	8925 VOSSLER AVE	1	30.0	71.37
6222-011-037	4820 FIRESTONE BLVD	1	69.13	164.45
6222-012-001	8957 VOSSLER AVE	1	40.0	95.16
6222-012-002	8961 VOSSLER AVE	1	40.0	95.16
6222-012-003	8954 DUDLEXT AVE	1	56.0	133.22
6222-012-004	8965 VOSSLER AVE	1	40.0	95.16
6222-012-005	8960 DUDLEXT AVE	1	40.0	95.16
6222-012-006	8969 VOSSLER AVE	1	40.0	95.16
6222-012-007	8966 DUDLEXT AVE	1	40.0	95.16
6222-012-008	8973 VOSSLER AVE	1	40.0	95.16
6222-012-009	8977 VOSSLER AVE	1	40.0	95.16
6222-012-010	8981 VOSSLER AVE	1	40.0	95.16
6222-012-011	8985 VOSSLER AVE	1	40.0	95.16
6222-012-012	8972 DUDLEXT AVE	1	40.0	95.16
6222-012-013	8978 DUDLEXT AVE	1	40.0	95.16
6222-012-014	8980 DUDLEXT AVE	1	40.0	95.16
6222-012-015	8984 DUDLEXT AVE	1	40.0	95.16
6222-012-016	8988 DUDLEXT AVE	1	44.0	104.67
6222-012-017	8992 DUDLEXT AVE	1	44.0	104.67
6222-012-018	8998 DUDLEXT AVE	1	40.0	95.16
6222-012-019	8989 VOSSLER AVE	1	44.0	104.67
6222-012-020	8995 VOSSLER AVE	1	44.0	104.67
6222-012-021	8999 VOSSLER AVE	1	40.0	95.16
6222-012-022	9003 VOSSLER AVE	1	46.0	109.43
6222-012-023	9000 DUDLEXT AVE	1	46.0	109.43
6222-012-270	NO SITUS AVAILABLE	1	63.25	150.47
6222-012-271	NO SITUS AVAILABLE	1	19.0	45.20
6222-013-003	9000 BURKE AVE	1	40.0	95.16
6222-013-004	8996 BURKE AVE	1	60.0	142.73
6222-013-005	8986 BURKE AVE	1	50.0	118.95
6222-013-006	8984 BURKE AVE	1	40.0	95.16
6222-013-007	8980 BURKE AVE	1	40.0	95.16
6222-013-008	8978 BURKE AVE	1	40.0	95.16
6222-013-009	8972 BURKE AVE	1	45.0	107.05
6222-013-010	8964 BURKE AVE	1	55.0	130.84
6222-013-011	8962 BURKE AVE	1	60.0	142.73
6222-013-012	8963 DUDLEXT AVE	1	60.0	142.73

APN	Situs Address	Zone	Front Feet	Charge
6222-013-013	8967 DUDLEXT AVE	1	30.0	71.37
6222-013-016	8975 DUDLEXT AVE	1	40.0	95.16
6222-013-017	8983 DUDLEXT AVE	1	40.0	95.16
6222-013-018	8987 DUDLEXT AVE	1	43.0	102.29
6222-013-021	8997 DUDLEXT AVE	1	55.0	130.84
6222-013-026	8993 DUDLEXT AVE	1	75.0	178.42
6222-013-027	9003 DUDLEXT AVE	1	46.0	109.43
6222-013-028	8969 DUDLEXT AVE	1	30.0	71.37
6222-013-029	8971 DUDLEXT AVE	1	30.0	71.37
6222-013-272	NO SITUS AVAILABLE	1	31.16	74.13
6222-014-001	8954 BURKE AVE	1	40.0	95.16
6222-014-002	8950 BURKE AVE APT 000D	1	40.0	95.16
6222-014-003	8946 BURKE AVE	1	40.0	95.16
6222-014-004	8944 BURKE AVE	1	40.0	95.16
6222-014-005	8940 BURKE AVE	1	40.0	95.16
6222-014-006	8936 BURKE AVE	1	40.0	95.16
6222-014-007	8932 BURKE AVE	1	45.0	107.05
6222-014-008	8926 BURKE AVE	1	45.0	107.05
6222-014-010	8918 BURKE AVE	1	60.0	142.73
6222-014-011	4734 FIRESTONE BLVD	1	256.0	609.00
6222-014-012	8915 DUDLEXT AVE	1	60.0	142.73
6222-014-013	8921 DUDLEXT AVE	1	30.0	71.37
6222-014-014	8925 DUDLEXT AVE	1	60.0	142.73
6222-014-020	8955 DUDLEXT AVE	1	60.0	142.73
6222-014-022	8939 DUDLEXT AVE	1	160.0	380.62
6222-014-023	8931 DUDLEXT AVE	1	80.0	190.31
6222-014-024	8922 BURKE AVE	1	30.0	71.37
6222-014-025	8920 BURKE AVE	1	30.0	71.37
6222-015-001	8946 HILDRETH AVE	1	60.0	142.73
6222-015-004	8936 HILDRETH AVE	1	30.0	71.37
6222-015-005	8934 HILDRETH AVE	1	30.0	71.37
6222-015-006	8930 HILDRETH AVE	1	30.0	71.37
6222-015-007	8924 HILDRETH AVE	1	55.0	130.84
6222-015-009	8916 HILDRETH AVE	1	30.0	71.37
6222-015-010	8912 HILDRETH AVE	1	30.0	71.37
6222-015-011	4700 FIRESTONE BLVD	1	32.0	76.12
6222-015-014	4710 FIRESTONE BLVD	1	64.0	152.25
6222-015-015	4716 FIRESTONE BLVD	1	32.0	76.12
6222-015-016	4720 FIRESTONE BLVD	1	34.0	80.88
6222-015-017	4724 FIRESTONE BLVD	1	30.0	71.37
6222-015-018	8913 BURKE AVE	1	45.0	107.05
6222-015-019	8919 BURKE AVE	1	38.0	90.40
6222-015-021	8925 BURKE AVE	1	30.0	71.37
6222-015-022	8931 BURKE AVE	1	60.0	142.73
6222-015-023	8935 BURKE AVE	1	45.0	107.05
6222-015-024	8941 BURKE AVE	1	45.0	107.05
6222-015-026	8951 BURKE AVE	1	30.0	71.37
6222-015-027	4704 FIRESTONE BLVD	1	64.0	152.25
6222-015-029	8943 BURKE AVE	1	30.0	71.37
6222-015-030	8947 BURKE AVE	1	30.0	71.37
6222-015-031	8942 HILDRETH AVE	1	30.0	71.37
6222-015-032	8940 HILDRETH AVE	1	30.0	71.37
6222-015-033	NO SITUS AVAILABLE	1	30.0	71.37
6222-015-034	8920 HILDRETH AVE	1	35.0	83.26
6222-015-035	NO SITUS AVAILABLE	1	7.5	17.84
6222-015-036	8923 BURKE AVE	1	30.0	71.37
6222-016-006	8988 HILDRETH AVE	1	60.0	142.73
6222-016-007	8984 HILDRETH AVE	1	45.0	107.05
6222-016-008	8980 HILDRETH AVE	1	45.0	107.05

APN	Situs Address	Zone	Front Feet	Charge
6222-016-009	8974 HILDRETH AVE	1	45.0	107.05
6222-016-010	8972 HILDRETH AVE	1	45.0	107.05
6222-016-011	8966 HILDRETH AVE	1	40.0	95.16
6222-016-012	8962 HILDRETH AVE	1	40.0	95.16
6222-016-013	8958 HILDRETH AVE	1	40.0	95.16
6222-016-018	8963 BURKE AVE	1	60.0	142.73
6222-016-019	8967 BURKE AVE	1	30.0	71.37
6222-016-020	8971 BURKE AVE	1	40.0	95.16
6222-016-021	8975 BURKE AVE	1	40.0	95.16
6222-016-022	8979 BURKE AVE	1	40.0	95.16
6222-016-023	8987 BURKE AVE	1	60.0	142.73
6222-016-024	8991 BURKE AVE	1	60.0	142.73
6222-016-026	8995 BURKE AVE	1	40.0	95.16
6222-016-027	8999 BURKE AVE	1	50.0	118.95
6222-016-031	8953 BURKE AVE	1	45.0	107.05
6222-016-032	8957 BURKE AVE	1	45.0	107.05
6222-016-034	8992 HILDRETH AVE	1	49.0	116.57
6222-016-035	8996 HILDRETH AVE	1	41.0	97.53
6222-016-036	8952 HILDRETH AVE	1	30.0	71.37
6222-016-037	8954 HILDRETH AVE	1	30.0	71.37
6222-016-276	NO SITUS AVAILABLE	1	13.0	30.93
6222-016-277	NO SITUS AVAILABLE	1	152.0	361.59
6222-024-075	4901 PARK PL	1	30.0	71.37
6222-024-076	4915 PARK PL	1	30.0	71.37
6222-024-077	4927 PARK PL	1	30.0	71.37
6222-024-078	4939 PARK PL	1	30.0	71.37
6222-024-079	4951 PARK PL	1	30.0	71.37
6222-024-080	4963 PARK PL	1	30.0	71.37
6222-024-081	4975 PARK PL	1	30.0	71.37
6222-024-082	4996 PARK PL	1	51.0	121.32
6222-024-083	4986 PARK PL	1	36.0	85.64
6222-024-084	4974 PARK PL	1	24.0	57.09
6222-024-085	4962 PARK PL	1	31.0	73.75
6222-024-086	4950 PARK PL	1	31.0	73.75
6222-024-087	4938 PARK PL	1	31.0	73.75
6222-024-088	4926 PARK PL	1	31.0	73.75
6222-024-089	4914 PARK PL	1	31.0	73.75
6222-024-090	4902 PARK PL	1	31.0	73.75
6222-024-091	9260 PARK AVE	1	30.0	71.37
6222-024-092	9264 PARK AVE	1	30.0	71.37
6222-024-093	9276 PARK AVE	1	48.0	114.19
6222-024-094	9288 PARK AVE	1	31.0	73.75
6222-024-095	9294 PARK AVE	1	54.0	128.46
6222-024-096	9293 PARK AVE	1	70.0	166.52
6222-024-097	9283 PARK AVE	1	30.0	71.37
6222-024-098	9271 PARK AVE	1	30.0	71.37
6222-024-099	9263 PARK AVE	1	30.0	71.37
6222-024-100	9257 PARK AVE	1	30.0	71.37
6222-024-101	9251 PARK AVE	1	30.0	71.37
6222-024-102	9243 PARK AVE	1	30.0	71.37
6222-024-103	9239 PARK AVE	1	30.0	71.37
6222-024-104	9227 PARK AVE	1	30.0	71.37
6222-024-105	9215 PARK AVE	1	30.0	71.37
6222-024-106	9203 PARK AVE	1	30.0	71.37
6222-024-270	NO SITUS AVAILABLE	1	230.0	547.15
6222-024-271	NO SITUS AVAILABLE	1	10.0	23.79
6222-025-004	9309 ATLANTIC AVE	1	80.0	190.31
6222-025-005	9333 ATLANTIC AVE	1	60.0	142.73
6222-025-006	9300 BENSON WAY	1	53.0	126.08

APN	Situs Address	Zone	Front Feet	Charge
6222-025-007	9304 BENSON WAY	1	46.0	109.43
6222-025-008	9308 BENSON WAY	1	46.0	109.43
6222-025-009	9316 BENSON WAY UNIT A	1	54.0	128.46
6222-025-011	9409 ATLANTIC AVE	1	90.0	214.10
6222-025-014	9325 ATLANTIC AVE	1	140.0	333.05
6222-025-015	9312 BENSON WAY	1	46.0	109.43
6222-025-016	9301 ATLANTIC AVE	1	120.0	285.47
6222-025-018	4969 SOUTHERN AVE	1	33.0	78.50
6222-025-019	4967 SOUTHERN AVE	1	33.0	78.50
6222-025-020	4965 SOUTHERN AVE	1	33.0	78.50
6222-025-021	4963 SOUTHERN AVE	1	33.0	78.50
6222-025-022	4975 SOUTHERN AVE	1	33.0	78.50
6222-025-023	4973 SOUTHERN AVE	1	33.0	78.50
6222-025-024	4971 SOUTHERN AVE	1	33.0	78.50
6222-025-025	4961 SOUTHERN AVE	1	33.0	78.50
6222-025-026	4977 SOUTHERN AVE	1	33.0	78.50
6222-026-005	9533 ATLANTIC AVE	1	133.0	316.39
6222-026-007	9609 ATLANTIC AVE	1	135.0	321.15
6222-026-015	4978 SOUTHERN AVE	1	48.0	114.19
6222-026-018	9526 PINEHURST AVE	1	50.0	118.95
6222-026-019	9532 PINEHURST AVE	1	50.0	118.95
6222-026-021	9604 PINEHURST AVE	1	50.0	118.95
6222-026-022	9608 PINEHURST AVE	1	50.0	118.95
6222-026-023	9614 PINEHURST AVE	1	50.0	118.95
6222-026-024	9618 PINEHURST AVE	1	50.0	118.95
6222-026-025	9624 PINEHURST AVE	1	50.0	118.95
6222-026-026	9628 PINEHURST AVE	1	50.0	118.95
6222-026-027	9634 PINEHURST AVE	1	50.0	118.95
6222-026-028	9702 PINEHURST AVE	1	50.0	118.95
6222-026-029	9706 PINEHURST AVE	1	50.0	118.95
6222-026-038	9538 PINEHURST AVE	1	50.0	118.95
6222-026-040	4982 SOUTHERN AVE	1	142.0	337.80
6222-026-041	9501 ATLANTIC AVE	1	131.0	311.64
6222-026-044	9517 ATLANTIC AVE	1	75.0	178.42
6222-026-045	NO SITUS AVAILABLE	1	223.21	530.99
6222-027-004	9849 ATLANTIC AVE	1	340.0	808.83
6222-027-005	9859 ATLANTIC AVE	1	94.0	223.62
6222-027-007	9824 PINEHURST AVE	1	50.0	118.95
6222-027-016	9810 PINEHURST AVE	1	50.0	118.95
6222-027-017	9818 PINEHURST AVE	1	50.0	118.95
6222-027-018	9822 PINEHURST AVE	1	50.0	118.95
6222-027-020	9833 ATLANTIC AVE	1	157.0	373.49
6222-027-021	9832 PINEHURST AVE	1	120.0	285.47
6222-027-022	9840 PINEHURST AVE	1	60.0	142.73
6222-028-005	9856 ATLANTIC AVE	1	120.0	285.47
6222-028-006	5131 TWEEDY BLVD	1	100.0	237.89
6222-028-007	5137 TWEEDY BLVD	1	176.0	418.69
6222-028-011	9812 ATLANTIC AVE	1	29.0	68.99
6222-028-027	9804 ATLANTIC AVE	1	58.0	137.98
6222-028-028	9836 ATLANTIC AVE	1	126.0	299.74
6222-028-029	9830 ATLANTIC AVE	1	66.0	157.01
6222-028-032	9850 ATLANTIC AVE	1	177.0	421.07
6222-028-033	9820 ATLANTIC AVE	1	28.51	67.82
6222-028-036	5122 WOOD AVE	1	40.0	95.16
6222-028-038	5126 WOOD AVE	1	60.0	142.73
6222-028-040	5130 WOOD AVE	1	60.0	142.73
6222-028-042	5132 WOOD AVE	1	40.0	95.16
6222-028-044	5142 WOOD AVE	1	40.0	95.16
6222-028-046	5146 WOOD AVE	1	40.0	95.16

APN	Situs Address	Zone	Front Feet	Charge
6222-028-048	5150 WOOD AVE	1	40.0	95.16
6222-028-050	5154 WOOD AVE	1	40.0	95.16
6222-028-052	5158 WOOD AVE	1	40.0	95.16
6222-029-009	5194 WOOD AVE	1	40.0	95.16
6222-029-010	NO SITUS AVAILABLE	1	10.0	23.79
6222-029-021	5162 WOOD AVE	1	40.0	95.16
6222-029-023	5166 WOOD AVE	1	40.0	95.16
6222-029-025	5168 WOOD AVE	1	40.0	95.16
6222-029-027	5174 WOOD AVE	1	40.0	95.16
6222-029-029	5178 WOOD AVE	1	40.0	95.16
6222-029-031	5182 WOOD AVE	1	40.0	95.16
6222-029-033	5186 WOOD AVE	1	80.0	190.31
6222-030-001	5154 DUNCAN WAY	1	40.0	95.16
6222-030-002	5158 DUNCAN WAY	1	40.0	95.16
6222-030-003	5160 DUNCAN WAY	1	40.0	95.16
6222-030-004	5166 DUNCAN WAY	1	60.0	142.73
6222-030-007	5178 DUNCAN WAY	1	40.0	95.16
6222-030-008	5182 DUNCAN WAY	1	40.0	95.16
6222-030-009	5186 DUNCAN WAY	1	40.0	95.16
6222-030-010	5190 DUNCAN WAY	1	40.0	95.16
6222-030-011	5194 DUNCAN WAY	1	40.0	95.16
6222-030-012	5195 WOOD AVE	1	40.0	95.16
6222-030-013	5191 WOOD AVE	1	40.0	95.16
6222-030-014	5187 WOOD AVE	1	40.0	95.16
6222-030-015	5183 WOOD AVE	1	40.0	95.16
6222-030-016	5179 WOOD AVE	1	40.0	95.16
6222-030-017	5175 WOOD AVE	1	40.0	95.16
6222-030-018	5171 WOOD AVE	1	40.0	95.16
6222-030-019	5167 WOOD AVE	1	40.0	95.16
6222-030-020	5163 WOOD AVE	1	40.0	95.16
6222-030-021	5159 WOOD AVE	1	40.0	95.16
6222-030-022	5155 WOOD AVE	1	40.0	95.16
6222-030-023	9721 ADELLA AVE	1	51.0	121.32
6222-030-024	5174 DUNCAN WAY	1	60.0	142.73
6222-031-001	9704 ATLANTIC AVE	1	30.0	71.37
6222-031-002	9708 ATLANTIC AVE	1	30.0	71.37
6222-031-003	9710 ATLANTIC AVE	1	30.0	71.37
6222-031-004	9716 ATLANTIC AVE	1	30.0	71.37
6222-031-007	9728 ATLANTIC AVE	1	30.0	71.37
6222-031-008	9732 ATLANTIC AVE	1	30.0	71.37
6222-031-011	5126 DUNCAN WAY	1	40.0	95.16
6222-031-012	5130 DUNCAN WAY	1	40.0	95.16
6222-031-013	5134 DUNCAN WAY	1	40.0	95.16
6222-031-014	5138 DUNCAN WAY	1	40.0	95.16
6222-031-015	5142 DUNCAN WAY	1	40.0	95.16
6222-031-016	5146 DUNCAN WAY	1	40.0	95.16
6222-031-017	5150 DUNCAN WAY	1	40.0	95.16
6222-031-018	5151 WOOD AVE	1	40.0	95.16
6222-031-019	5147 WOOD AVE	1	40.0	95.16
6222-031-020	5143 WOOD AVE APT 000C	1	40.0	95.16
6222-031-021	5139 WOOD AVE APT 000A	1	40.0	95.16
6222-031-022	5135 WOOD AVE	1	40.0	95.16
6222-031-023	5131 WOOD AVE	1	40.0	95.16
6222-031-024	5123 WOOD AVE	1	40.0	95.16
6222-031-025	9738 ATLANTIC AVE	1	61.0	145.11
6222-031-026	9720 ATLANTIC AVE	1	60.0	142.73
6222-032-001	9590 ATLANTIC AVE	1	62.0	147.49
6222-032-002	NO SITUS AVAILABLE	1	28.0	66.61
6222-032-003	NO SITUS AVAILABLE	1	28.0	66.61

APN	Situs Address	Zone	Front Feet	Charge
6222-032-004	9620 ATLANTIC AVE	1	28.0	66.61
6222-032-005	9624 ATLANTIC AVE	1	55.0	130.84
6222-032-006	9632 ATLANTIC AVE	1	28.0	66.61
6222-032-007	9636 ATLANTIC AVE	1	28.0	66.61
6222-032-008	9640 ATLANTIC AVE	1	34.0	80.88
6222-032-009	5126 MCCALLUM AVE	1	45.0	107.05
6222-032-010	5130 MCCALLUM AVE	1	40.0	95.16
6222-032-011	5134 MCCALLUM AVE	1	40.0	95.16
6222-032-012	5138 MCCALLUM AVE	1	40.0	95.16
6222-032-013	5142 MCCALLUM AVE	1	40.0	95.16
6222-032-014	5146 MCCALLUM AVE	1	40.0	95.16
6222-032-015	5150 MCCALLUM AVE	1	40.0	95.16
6222-032-016	5154 MCCALLUM AVE	1	40.0	95.16
6222-032-017	5158 MCCALLUM AVE	1	40.0	95.16
6222-032-018	5162 MCCALLUM AVE	1	40.0	95.16
6222-032-019	5166 MCCALLUM AVE	1	40.0	95.16
6222-032-020	5170 MCCALLUM AVE	1	40.0	95.16
6222-032-021	5174 MCCALLUM AVE	1	40.0	95.16
6222-032-022	5178 MCCALLUM AVE	1	40.0	95.16
6222-032-023	9601 ADELLA AVE	1	95.0	226.00
6222-032-024	5123 DUNCAN WAY	1	50.0	118.95
6222-032-025	5131 DUNCAN WAY	1	40.0	95.16
6222-032-026	5135 DUNCAN WAY	1	40.0	95.16
6222-032-029	5143 DUNCAN WAY	1	40.0	95.16
6222-032-030	5147 DUNCAN WAY	1	40.0	95.16
6222-032-031	5151 DUNCAN WAY	1	40.0	95.16
6222-032-032	5155 DUNCAN WAY	1	40.0	95.16
6222-032-033	5159 DUNCAN WAY	1	40.0	95.16
6222-032-034	5163 DUNCAN WAY	1	40.0	95.16
6222-032-035	5167 DUNCAN WAY	1	40.0	95.16
6222-032-036	5171 DUNCAN WAY	1	40.0	95.16
6222-032-037	5175 DUNCAN WAY	1	40.0	95.16
6222-032-038	5179 DUNCAN WAY	1	40.0	95.16
6222-032-039	5183 DUNCAN WAY	1	40.0	95.16
6222-032-040	9621 ADELLA AVE	1	40.0	95.16
6222-032-041	5187 DUNCAN WAY	1	60.0	142.73
6222-032-042	5139 DUNCAN WAY	1	40.0	95.16
6222-033-003	9512 RAYO AVE	1	36.0	85.64
6222-033-004	NO SITUS AVAILABLE	1	36.0	85.64
6222-033-007	9524 RAYO AVE	1	36.0	85.64
6222-033-010	5138 SOUTHERN AVE	1	73.0	173.66
6222-033-012	NO SITUS AVAILABLE	1	40.0	95.16
6222-033-013	NO SITUS AVAILABLE	1	40.0	95.16
6222-033-014	NO SITUS AVAILABLE	1	40.0	95.16
6222-033-015	NO SITUS AVAILABLE	1	40.0	95.16
6222-033-016	NO SITUS AVAILABLE	1	85.0	202.21
6222-033-017	5125 MCCALLUM AVE	1	70.0	166.52
6222-033-018	5131 MCCALLUM AVE	1	40.0	95.16
6222-033-019	5135 MCCALLUM AVE	1	40.0	95.16
6222-033-020	5139 MCCALLUM AVE	1	40.0	95.16
6222-033-021	5143 MCCALLUM AVE	1	40.0	95.16
6222-033-022	5147 MCCALLUM AVE	1	40.0	95.16
6222-033-023	5151 MCCALLUM AVE	1	40.0	95.16
6222-033-025	5155 MCCALLUM AVE	1	40.0	95.16
6222-033-026	5159 MCCALLUM AVE	1	40.0	95.16
6222-033-027	5163 MCCALLUM AVE	1	40.0	95.16
6222-033-028	5165 MCCALLUM AVE	1	40.0	95.16
6222-033-029	5171 MCCALLUM AVE	1	80.0	190.31
6222-033-032	5142 SOUTHERN AVE	1	40.0	95.16

APN	Situs Address	Zone	Front Feet	Charge
6222-033-033	9516 RAYO AVE	1	72.0	171.28
6222-033-034	9534 ATLANTIC AVE	1	76.0	180.80
6222-033-035	9500 RAYO AVE	1	73.88	175.75
6222-034-002	5250 SOUTHERN AVE	1	40.0	95.16
6222-034-005	5211 MCCALLUM AVE	1	40.0	95.16
6222-034-006	5215 MCCALLUM AVE	1	40.0	95.16
6222-034-007	5219 MCCALLUM AVE	1	40.0	95.16
6222-034-008	5223 MCCALLUM AVE	1	40.0	95.16
6222-034-009	5227 MCCALLUM AVE	1	40.0	95.16
6222-034-012	9520 ADELLA AVE	1	132.0	314.01
6222-034-014	5224 SOUTHERN AVE	1	405.0	963.45
6222-035-002	5214 MCCALLUM AVE	1	115.0	273.57
6222-035-003	5218 MCCALLUM AVE	1	40.0	95.16
6222-035-004	5222 MCCALLUM AVE	1	40.0	95.16
6222-035-005	5226 MCCALLUM AVE UNIT C	1	40.0	95.16
6222-035-006	5230 MCCALLUM AVE	1	40.0	95.16
6222-035-007	5234 MCCALLUM AVE	1	40.0	95.16
6222-035-008	5238 MCCALLUM AVE	1	40.0	95.16
6222-035-009	5242 MCCALLUM AVE	1	27.0	64.23
6222-035-010	5205 DUNCAN WAY	1	25.0	59.47
6222-035-011	5209 DUNCAN WAY UNIT A	1	40.0	95.16
6222-035-012	5213 DUNCAN WAY	1	40.0	95.16
6222-035-013	5217 DUNCAN WAY	1	40.0	95.16
6222-035-014	5221 DUNCAN WAY	1	40.0	95.16
6222-035-015	5225 DUNCAN WAY	1	40.0	95.16
6222-035-016	5229 DUNCAN WAY	1	40.0	95.16
6222-035-017	5231 DUNCAN WAY	1	40.0	95.16
6222-035-018	5237 DUNCAN WAY UNIT A	1	93.0	221.24
6222-035-019	5246 MCCALLUM AVE	1	51.0	121.32
6222-035-022	9625 SALT LAKE AVE	1	45.0	107.05
6222-035-023	9629 SALT LAKE AVE	1	45.0	107.05
6222-035-024	9637 SALT LAKE AVE	1	45.0	107.05
6222-035-025	5247 DUNCAN WAY	1	50.0	118.95
6222-035-027	9609 SALT LAKE AVE	1	44.75	106.46
6222-035-028	9617 SALT LAKE AVE	1	44.75	106.46
6222-036-002	NO SITUS AVAILABLE	1	20.0	47.58
6222-036-003	NO SITUS AVAILABLE	1	25.0	59.47
6222-036-005	NO SITUS AVAILABLE	1	419.6	998.19
6222-037-001	5206 DUNCAN WAY	1	40.0	95.16
6222-037-002	5210 DUNCAN WAY	1	40.0	95.16
6222-037-003	5214 DUNCAN WAY	1	40.0	95.16
6222-037-004	5216 DUNCAN WAY	1	40.0	95.16
6222-037-005	5220 DUNCAN WAY	1	40.0	95.16
6222-037-006	5226 DUNCAN WAY	1	40.0	95.16
6222-037-007	5232 DUNCAN WAY	1	40.0	95.16
6222-037-008	5234 DUNCAN WAY	1	40.0	95.16
6222-037-009	5238 DUNCAN WAY	1	40.0	95.16
6222-037-010	5242 DUNCAN WAY	1	40.0	95.16
6222-037-011	5246 DUNCAN WAY	1	40.0	95.16
6222-037-012	5252 DUNCAN WAY	1	56.0	133.22
6222-037-013	9711 SALT LAKE AVE	1	108.0	256.92
6222-037-014	9721 SALT LAKE AVE	1	56.0	133.22
6222-037-017	5255 WOOD AVE APT 000B	1	40.0	95.16
6222-037-018	5251 WOOD AVE	1	40.0	95.16
6222-037-019	5247 WOOD AVE	1	40.0	95.16
6222-037-020	5243 WOOD AVE	1	40.0	95.16
6222-037-021	5235 WOOD AVE	1	40.0	95.16
6222-037-022	5231 WOOD AVE	1	40.0	95.16
6222-037-023	5229 WOOD AVE	1	40.0	95.16

APN	Situs Address	Zone	Front Feet	Charge
6222-037-024	5227 WOOD AVE	1	40.0	95.16
6222-037-025	5223 WOOD AVE	1	40.0	95.16
6222-037-026	5221 WOOD AVE	1	40.0	95.16
6222-037-027	5211 WOOD AVE	1	40.0	95.16
6222-037-028	5207 WOOD AVE	1	40.0	95.16
6222-037-029	5205 WOOD AVE	1	40.0	95.16
6222-037-030	5263 WOOD AVE	1	56.0	133.22
6222-037-031	9735 SALT LAKE AVE	1	56.0	133.22
6222-038-001	5204 WOOD AVE	1	40.0	95.16
6222-038-002	5208 WOOD AVE	1	40.0	95.16
6222-038-003	5214 WOOD AVE	1	40.0	95.16
6222-038-004	5218 WOOD AVE	1	40.0	95.16
6222-038-005	5222 WOOD AVE	1	40.0	95.16
6222-038-006	5226 WOOD AVE	1	40.0	95.16
6222-038-007	5230 WOOD AVE	1	40.0	95.16
6222-038-008	5234 WOOD AVE	1	40.0	95.16
6222-038-009	5240 WOOD AVE	1	40.0	95.16
6222-038-010	5244 WOOD AVE	1	40.0	95.16
6222-038-011	5246 WOOD AVE	1	40.0	95.16
6222-038-012	5250 WOOD AVE	1	40.0	95.16
6222-038-013	5254 WOOD AVE	1	40.0	95.16
6222-038-017	NO SITUS AVAILABLE	1	29.0	68.99
6222-038-018	5258 WOOD AVE	1	51.0	121.32
6222-038-019	5268 WOOD AVE	1	120.0	285.47
6222-039-018	NO SITUS AVAILABLE	1	20.0	47.58
6222-039-019	NO SITUS AVAILABLE	1	20.0	47.58
6222-040-001	NO SITUS AVAILABLE	1	105.0	249.78
6222-041-270	NO SITUS AVAILABLE	1	100.0	237.89
6222-042-007	NO SITUS AVAILABLE	1	211.84	503.95
6222-042-009	NO SITUS AVAILABLE	1	148.3	352.79
6222-042-010	10120 W FRONTAGE RD	1	230.0	547.15
6222-042-012	NO SITUS AVAILABLE	1	125.58	298.74
6222-042-013	10001 W FRONTAGE RD	1	1,848.0	4,396.21
6223-001-001	10140 CALIFORNIA AVE	1	61.0	145.11
6223-001-002	10132 CALIFORNIA AVE	1	60.0	142.73
6223-001-003	10128 CALIFORNIA AVE	1	22.0	52.34
6223-001-004	10124 CALIFORNIA AVE	1	38.0	90.40
6223-001-005	10120 CALIFORNIA AVE	1	60.0	142.73
6223-001-008	10104 CALIFORNIA AVE	1	30.0	71.37
6223-001-009	10100 CALIFORNIA AVE	1	30.0	71.37
6223-001-010	10036 CALIFORNIA AVE	1	30.0	71.37
6223-001-011	10032 CALIFORNIA AVE	1	30.0	71.37
6223-001-012	10028 CALIFORNIA AVE	1	30.0	71.37
6223-001-013	10022 CALIFORNIA AVE	1	60.0	142.73
6223-001-014	10016 CALIFORNIA AVE	1	60.0	142.73
6223-001-015	10010 CALIFORNIA AVE	1	30.0	71.37
6223-001-025	10019 SAN ANTONIO AVE	1	45.0	107.05
6223-001-026	10023 SAN ANTONIO AVE	1	45.0	107.05
6223-001-027	10031 SAN ANTONIO AVE	1	30.0	71.37
6223-001-028	10035 SAN ANTONIO AVE	1	60.0	142.73
6223-001-029	10103 SAN ANTONIO AVE	1	60.0	142.73
6223-001-030	10109 SAN ANTONIO AVE	1	30.0	71.37
6223-001-031	10113 SAN ANTONIO AVE	1	30.0	71.37
6223-001-032	10117 SAN ANTONIO AVE	1	30.0	71.37
6223-001-033	10121 SAN ANTONIO AVE	1	36.0	85.64
6223-001-034	10125 SAN ANTONIO AVE	1	54.0	128.46
6223-001-035	10133 SAN ANTONIO AVE	1	60.0	142.73
6223-001-036	3525 MICHIGAN AVE	1	52.0	123.70
6223-001-037	10141 SAN ANTONIO AVE	1	61.0	145.11

APN	Situs Address	Zone	Front Feet	Charge
6223-001-042	10112 CALIFORNIA AVE	1	60.0	142.73
6223-002-001	3511 TENAYA AVE	1	65.0	154.63
6223-002-002	10360 CALIFORNIA AVE	1	56.0	133.22
6223-002-003	10356 CALIFORNIA AVE	1	30.0	71.37
6223-002-004	10348 CALIFORNIA AVE	1	60.0	142.73
6223-002-005	10344 CALIFORNIA AVE	1	45.0	107.05
6223-002-006	10338 CALIFORNIA AVE	1	75.0	178.42
6223-002-007	10328 CALIFORNIA AVE	1	30.0	71.37
6223-002-008	10312 CALIFORNIA AVE	1	30.0	71.37
6223-002-009	10308 CALIFORNIA AVE	1	30.0	71.37
6223-002-010	10304 CALIFORNIA AVE	1	30.0	71.37
6223-002-011	10258 CALIFORNIA AVE	1	60.0	142.73
6223-002-012	10254 CALIFORNIA AVE	1	30.0	71.37
6223-002-013	10246 CALIFORNIA AVE	1	30.0	71.37
6223-002-014	10246 CALIFORNIA AVE	1	30.0	71.37
6223-002-015	10236 CALIFORNIA AVE	1	90.0	214.10
6223-002-018	10220 CALIFORNIA AVE	1	29.0	68.99
6223-002-019	10216 CALIFORNIA AVE	1	30.0	71.37
6223-002-020	10206 CALIFORNIA AVE	1	56.0	133.22
6223-002-021	10211 SAN ANTONIO AVE	1	76.0	180.80
6223-002-022	3526 MICHIGAN AVE	1	40.0	95.16
6223-002-023	10219 SAN ANTONIO AVE	1	40.0	95.16
6223-002-024	10223 SAN ANTONIO AVE	1	60.0	142.73
6223-002-025	10229 SAN ANTONIO AVE	1	60.0	142.73
6223-002-026	10243 SAN ANTONIO AVE	1	60.0	142.73
6223-002-027	10251 SAN ANTONIO AVE	1	60.0	142.73
6223-002-028	10255 SAN ANTONIO AVE	1	60.0	142.73
6223-002-029	10301 SAN ANTONIO AVE	1	60.0	142.73
6223-002-030	10309 SAN ANTONIO AVE	1	60.0	142.73
6223-002-031	10317 SAN ANTONIO AVE	1	30.0	71.37
6223-002-032	10316 CALIFORNIA AVE	1	90.0	214.10
6223-002-033	10321 SAN ANTONIO AVE	1	60.0	142.73
6223-002-034	10329 SAN ANTONIO AVE	1	30.0	71.37
6223-002-035	10333 SAN ANTONIO AVE	1	30.0	71.37
6223-002-036	10337 SAN ANTONIO AVE	1	30.0	71.37
6223-002-037	10343 SAN ANTONIO AVE	1	30.0	71.37
6223-002-038	10345 SAN ANTONIO AVE APT 000A	1	60.0	142.73
6223-002-039	10357 SAN ANTONIO AVE	1	60.0	142.73
6223-002-040	10361 SAN ANTONIO AVE	1	56.0	133.22
6223-002-041	10230 CALIFORNIA AVE	1	91.0	216.48
6223-003-002	10620 CALIFORNIA AVE	1	30.0	71.37
6223-003-003	10612 CALIFORNIA AVE	1	60.0	142.73
6223-003-004	10604 CALIFORNIA AVE	1	60.0	142.73
6223-003-005	10600 CALIFORNIA AVE	1	30.0	71.37
6223-003-006	10540 CALIFORNIA AVE	1	50.0	118.95
6223-003-007	10532 CALIFORNIA AVE	1	40.0	95.16
6223-003-008	10528 CALIFORNIA AVE	1	30.0	71.37
6223-003-009	10524 CALIFORNIA AVE	1	30.0	71.37
6223-003-010	10520 CALIFORNIA AVE	1	45.0	107.05
6223-003-011	10512 CALIFORNIA AVE	1	45.0	107.05
6223-003-012	NO SITUS AVAILABLE	1	30.0	71.37
6223-003-013	10504 CALIFORNIA AVE	1	30.0	71.37
6223-003-014	10500 CALIFORNIA AVE	1	30.0	71.37
6223-003-015	10442 CALIFORNIA AVE	1	26.0	61.85
6223-003-016	10438 CALIFORNIA AVE	1	34.0	80.88
6223-003-017	10426 CALIFORNIA AVE	1	90.0	214.10
6223-003-018	10424 CALIFORNIA AVE	1	40.0	95.16
6223-003-019	10414 CALIFORNIA AVE	1	50.0	118.95
6223-003-020	10400 CALIFORNIA AVE	1	60.0	142.73

APN	Situs Address	Zone	Front Feet	Charge
6223-003-021	10403 SAN ANTONIO AVE	1	45.0	107.05
6223-003-022	3516 TENAYA AVE	1	80.0	190.31
6223-003-023	10415 SAN ANTONIO AVE	1	45.0	107.05
6223-003-024	10421 SAN ANTONIO AVE	1	60.0	142.73
6223-003-025	10431 SAN ANTONIO AVE	1	60.0	142.73
6223-003-026	10435 SAN ANTONIO AVE	1	60.0	142.73
6223-003-027	10443 SAN ANTONIO AVE	1	60.0	142.73
6223-003-028	10509 SAN ANTONIO AVE	1	60.0	142.73
6223-003-030	10521 SAN ANTONIO AVE	1	30.0	71.37
6223-003-031	10525 SAN ANTONIO AVE	1	30.0	71.37
6223-003-032	10531 SAN ANTONIO AVE	1	60.0	142.73
6223-003-033	10537 SAN ANTONIO AVE	1	60.0	142.73
6223-003-034	10601 SAN ANTONIO AVE	1	40.0	95.16
6223-003-035	10607 SAN ANTONIO AVE	1	40.0	95.16
6223-003-036	10611 SAN ANTONIO AVE	1	40.0	95.16
6223-003-037	10617 SAN ANTONIO AVE	1	60.0	142.73
6223-003-041	10511 SAN ANTONIO AVE	1	30.0	71.37
6223-003-042	10517 SAN ANTONIO AVE	1	30.0	71.37
6223-004-005	10620 SAN ANTONIO AVE	1	45.0	107.05
6223-004-006	10612 SAN ANTONIO AVE	1	45.0	107.05
6223-004-007	10604 SAN ANTONIO AVE	1	60.0	142.73
6223-004-008	10540 SAN ANTONIO AVE	1	60.0	142.73
6223-004-009	10532 SAN ANTONIO AVE	1	60.0	142.73
6223-004-010	10530 SAN ANTONIO AVE	1	60.0	142.73
6223-004-011	10516 SAN ANTONIO AVE	1	60.0	142.73
6223-004-012	10508 SAN ANTONIO AVE	1	60.0	142.73
6223-004-013	10500 SAN ANTONIO AVE	1	75.0	178.42
6223-004-014	10436 SAN ANTONIO AVE	1	75.0	178.42
6223-004-015	10426 SAN ANTONIO AVE	1	60.0	142.73
6223-004-016	10416 SAN ANTONIO AVE	1	60.0	142.73
6223-004-017	10414 SAN ANTONIO AVE	1	40.0	95.16
6223-004-018	10406 SAN ANTONIO AVE	1	50.0	118.95
6223-004-019	3618 TENAYA AVE	1	70.0	166.52
6223-004-020	10411 SAN CARLOS AVE	1	60.0	142.73
6223-004-021	10417 SAN CARLOS AVE	1	30.0	71.37
6223-004-022	10419 SAN CARLOS AVE	1	60.0	142.73
6223-004-023	10427 SAN CARLOS AVE	1	45.0	107.05
6223-004-024	10433 SAN CARLOS AVE	1	45.0	107.05
6223-004-025	10439 SAN CARLOS AVE	1	45.0	107.05
6223-004-026	10501 SAN CARLOS AVE	1	45.0	107.05
6223-004-027	10505 SAN CARLOS AVE	1	45.0	107.05
6223-004-028	10509 SAN CARLOS AVE	1	45.0	107.05
6223-004-029	10517 SAN CARLOS AVE	1	30.0	71.37
6223-004-030	10521 SAN CARLOS AVE	1	30.0	71.37
6223-004-031	10527 SAN CARLOS AVE	1	45.0	107.05
6223-004-032	10529 SAN CARLOS AVE	1	38.0	90.40
6223-004-033	10535 SAN CARLOS AVE	1	38.0	90.40
6223-004-034	10541 SAN CARLOS AVE	1	30.0	71.37
6223-004-035	10605 SAN CARLOS AVE	1	60.0	142.73
6223-004-036	10609 SAN CARLOS AVE	1	30.0	71.37
6223-004-037	10615 SAN CARLOS AVE	1	45.0	107.05
6223-004-038	10621 SAN CARLOS AVE	1	45.0	107.05
6223-005-001	3611 TENAYA AVE	1	54.0	128.46
6223-005-002	10360 SAN ANTONIO AVE	1	56.0	133.22
6223-005-003	10352 SAN ANTONIO AVE	1	60.0	142.73
6223-005-004	10344 SAN ANTONIO AVE	1	60.0	142.73
6223-005-005	10336 SAN ANTONIO AVE	1	60.0	142.73
6223-005-006	10332 SAN ANTONIO AVE	1	30.0	71.37
6223-005-007	10330 SAN ANTONIO AVE	1	30.0	71.37

APN	Situs Address	Zone	Front Feet	Charge
6223-005-008	10320 SAN ANTONIO AVE	1	60.0	142.73
6223-005-009	10312 SAN ANTONIO AVE	1	60.0	142.73
6223-005-010	10308 SAN ANTONIO AVE	1	30.0	71.37
6223-005-011	10304 SAN ANTONIO AVE	1	30.0	71.37
6223-005-012	10300 SAN ANTONIO AVE	1	45.0	107.05
6223-005-013	10254 SAN ANTONIO AVE	1	45.0	107.05
6223-005-014	10250 SAN ANTONIO AVE	1	30.0	71.37
6223-005-015	10246 SAN ANTONIO AVE	1	30.0	71.37
6223-005-016	10242 SAN ANTONIO AVE	1	30.0	71.37
6223-005-017	10238 SAN ANTONIO AVE	1	40.0	95.16
6223-005-018	10230 SAN ANTONIO AVE	1	50.0	118.95
6223-005-019	10226 SAN ANTONIO AVE	1	60.0	142.73
6223-005-020	10218 SAN ANTONIO AVE	1	40.0	95.16
6223-005-021	10212 SAN ANTONIO AVE	1	40.0	95.16
6223-005-022	10206 SAN ANTONIO AVE	1	36.0	85.64
6223-005-023	10201 SAN CARLOS AVE	1	101.0	240.27
6223-005-024	10223 SAN CARLOS AVE	1	45.0	107.05
6223-005-025	10229 SAN CARLOS AVE	1	30.0	71.37
6223-005-026	10231 SAN CARLOS AVE	1	30.0	71.37
6223-005-027	10235 SAN CARLOS AVE	1	30.0	71.37
6223-005-028	10245 SAN CARLOS AVE	1	60.0	142.73
6223-005-029	10251 SAN CARLOS AVE	1	60.0	142.73
6223-005-030	10255 SAN CARLOS AVE	1	60.0	142.73
6223-005-031	10263 SAN CARLOS AVE	1	150.0	356.84
6223-005-032	10321 SAN CARLOS AVE	1	45.0	107.05
6223-005-033	10329 SAN CARLOS AVE	1	45.0	107.05
6223-005-034	10335 SAN CARLOS AVE	1	60.0	142.73
6223-005-035	10341 SAN CARLOS AVE	1	30.0	71.37
6223-005-036	10345 SAN CARLOS AVE	1	60.0	142.73
6223-005-037	10357 SAN CARLOS AVE	1	65.0	154.63
6223-005-038	10361 SAN CARLOS AVE	1	51.0	121.32
6223-005-039	3617 TENAYA AVE	1	70.0	166.52
6223-006-001	10144 SAN ANTONIO AVE	1	40.0	95.16
6223-006-002	10140 SAN ANTONIO AVE	1	40.0	95.16
6223-006-003	10132 SAN ANTONIO AVE	1	51.0	121.32
6223-006-004	10124 SAN ANTONIO AVE	1	50.0	118.95
6223-006-005	10120 SAN ANTONIO AVE	1	30.0	71.37
6223-006-006	10116 SAN ANTONIO AVE	1	30.0	71.37
6223-006-007	10112 SAN ANTONIO AVE	1	60.0	142.73
6223-006-008	10104 SAN ANTONIO AVE	1	30.0	71.37
6223-006-009	10036 SAN ANTONIO AVE	1	45.0	107.05
6223-006-011	10028 SAN ANTONIO AVE	1	30.0	71.37
6223-006-012	10024 SAN ANTONIO AVE	1	30.0	71.37
6223-006-013	10020 SAN ANTONIO AVE	1	45.0	107.05
6223-006-014	10012 SAN ANTONIO AVE	1	45.0	107.05
6223-006-015	10004 SAN ANTONIO AVE	1	60.0	142.73
6223-006-016	10000 SAN ANTONIO AVE	1	30.0	71.37
6223-006-017	9932 SAN ANTONIO AVE	1	30.0	71.37
6223-006-018	9924 SAN ANTONIO AVE	1	60.0	142.73
6223-006-023	3616 TWEEDY BLVD	2	30.0	71.37
6223-006-024	3622 TWEEDY BLVD	2	30.0	71.37
6223-006-028	9931 SAN CARLOS AVE	1	60.0	142.73
6223-006-029	10001 SAN CARLOS AVE	1	60.0	142.73
6223-006-032	10021 SAN CARLOS AVE	1	30.0	71.37
6223-006-033	10025 SAN CARLOS AVE	1	30.0	71.37
6223-006-034	10029 SAN CARLOS AVE	1	30.0	71.37
6223-006-035	10033 SAN CARLOS AVE	1	30.0	71.37
6223-006-036	10037 SAN CARLOS AVE	1	30.0	71.37
6223-006-037	10101 SAN CARLOS AVE	1	30.0	71.37

APN	Situs Address	Zone	Front Feet	Charge
6223-006-038	10105 SAN CARLOS AVE	1	45.0	107.05
6223-006-039	10109 SAN CARLOS AVE	1	45.0	107.05
6223-006-040	10119 SAN CARLOS AVE	1	60.0	142.73
6223-006-041	10129 SAN CARLOS AVE	1	60.0	142.73
6223-006-042	10133 SAN CARLOS AVE	1	60.0	142.73
6223-006-043	10143 SAN CARLOS AVE	1	61.0	145.11
6223-006-044	3617 MICHIGAN AVE	1	57.0	135.60
6223-006-045	3638 TWEEDY BLVD	2	95.0	226.00
6223-006-050	10009 SAN CARLOS AVE	1	45.0	107.05
6223-006-051	10013 SAN CARLOS AVE APT 000A	1	45.0	107.05
6223-006-053	3606 TWEEDY BLVD	1	95.0	226.00
6223-007-001	3711 MICHIGAN AVE	1	43.0	102.29
6223-007-002	10142 SAN CARLOS AVE	1	61.0	145.11
6223-007-003	10136 SAN CARLOS AVE	1	45.0	107.05
6223-007-004	10128 SAN CARLOS AVE	1	45.0	107.05
6223-007-005	10124 SAN CARLOS AVE	1	40.0	95.16
6223-007-006	10118 SAN CARLOS AVE	1	40.0	95.16
6223-007-007	10108 SAN CARLOS AVE APT 000A	1	100.0	237.89
6223-007-008	10100 SAN CARLOS AVE	1	45.0	107.05
6223-007-009	10036 SAN CARLOS AVE	1	40.0	95.16
6223-007-010	10028 SAN CARLOS AVE	1	35.0	83.26
6223-007-011	10024 SAN CARLOS AVE	1	30.0	71.37
6223-007-015	10017 SAN GABRIEL AVE	1	60.0	142.73
6223-007-016	10025 SAN GABRIEL AVE	1	60.0	142.73
6223-007-017	10029 SAN GABRIEL AVE	1	30.0	71.37
6223-007-018	10033 SAN GABRIEL AVE	1	30.0	71.37
6223-007-019	10037 SAN GABRIEL AVE	1	40.0	95.16
6223-007-020	10105 SAN GABRIEL AVE	1	40.0	95.16
6223-007-021	10109 SAN GABRIEL AVE	1	40.0	95.16
6223-007-022	10113 SAN GABRIEL AVE	1	30.0	71.37
6223-007-023	10117 SAN GABRIEL AVE	1	60.0	142.73
6223-007-024	10127 SAN GABRIEL AVE	1	60.0	142.73
6223-007-025	10131 SAN GABRIEL AVE	1	60.0	142.73
6223-007-026	10145 SAN GABRIEL AVE	1	61.0	145.11
6223-008-001	10360 SAN CARLOS AVE	1	56.0	133.22
6223-008-002	10356 SAN CARLOS AVE	1	40.0	95.16
6223-008-003	10352 SAN CARLOS AVE	1	40.0	95.16
6223-008-004	10344 SAN CARLOS AVE	1	40.0	95.16
6223-008-005	10336 SAN CARLOS AVE	1	60.0	142.73
6223-008-006	10328 SAN CARLOS AVE	1	60.0	142.73
6223-008-007	10324 SAN CARLOS AVE	1	30.0	71.37
6223-008-008	10320 SAN CARLOS AVE	1	30.0	71.37
6223-008-009	10314 SAN CARLOS AVE	1	45.0	107.05
6223-008-010	10308 SAN CARLOS AVE	1	45.0	107.05
6223-008-011	10304 SAN CARLOS AVE	1	42.0	99.91
6223-008-012	10300 SAN CARLOS AVE	1	42.0	99.91
6223-008-013	10258 SAN CARLOS AVE	1	42.0	99.91
6223-008-014	10248 SAN CARLOS AVE	1	42.0	99.91
6223-008-015	10242 SAN CARLOS AVE	1	42.0	99.91
6223-008-016	10236 SAN CARLOS AVE	1	40.0	95.16
6223-008-017	10230 SAN CARLOS AVE	1	50.0	118.95
6223-008-018	10224 SAN CARLOS AVE	1	60.0	142.73
6223-008-019	10216 SAN CARLOS AVE	1	60.0	142.73
6223-008-020	10206 SAN CARLOS AVE	1	58.0	137.98
6223-008-021	3738 MICHIGAN AVE	1	58.0	137.98
6223-008-022	10215 SAN GABRIEL AVE	1	40.0	95.16
6223-008-023	10219 SAN GABRIEL AVE	1	40.0	95.16
6223-008-024	10227 SAN GABRIEL AVE	1	40.0	95.16
6223-008-025	10229 SAN GABRIEL AVE	1	60.0	142.73

APN	Situs Address	Zone	Front Feet	Charge
6223-008-026	10243 SAN GABRIEL AVE	1	60.0	142.73
6223-008-027	10247 SAN GABRIEL AVE	1	30.0	71.37
6223-008-028	10249 SAN GABRIEL AVE	1	30.0	71.37
6223-008-029	10251 SAN GABRIEL AVE	1	30.0	71.37
6223-008-030	10259 SAN GABRIEL AVE	1	60.0	142.73
6223-008-031	10305 SAN GABRIEL AVE	1	20.0	47.58
6223-008-033	10313 SAN GABRIEL AVE	1	30.0	71.37
6223-008-034	10317 SAN GABRIEL AVE	1	40.0	95.16
6223-008-035	10321 SAN GABRIEL AVE	1	50.0	118.95
6223-008-036	10329 SAN GABRIEL AVE	1	30.0	71.37
6223-008-038	10343 SAN GABRIEL AVE	1	60.0	142.73
6223-008-039	10347 SAN GABRIEL AVE	1	30.0	71.37
6223-008-040	10353 SAN GABRIEL AVE	1	30.0	71.37
6223-008-041	10357 SAN GABRIEL AVE	1	30.0	71.37
6223-008-042	10361 SAN GABRIEL AVE	1	56.0	133.22
6223-008-043	3727 TENAYA AVE	1	45.0	107.05
6223-008-044	10333 SAN GABRIEL AVE	1	30.0	71.37
6223-008-045	10337 SAN GABRIEL AVE	1	30.0	71.37
6223-008-046	NO SITUS AVAILABLE	1	10.0	23.79
6223-008-047	10309 SAN GABRIEL AVE	1	30.0	71.37
6223-009-005	10620 SAN CARLOS AVE	1	30.0	71.37
6223-009-006	10616 SAN CARLOS AVE	1	45.0	107.05
6223-009-007	10612 SAN CARLOS AVE	1	45.0	107.05
6223-009-008	10604 SAN CARLOS AVE	1	30.0	71.37
6223-009-009	10600 SAN CARLOS AVE	1	30.0	71.37
6223-009-010	10540 SAN CARLOS AVE	1	42.0	99.91
6223-009-011	10534 SAN CARLOS AVE	1	48.0	114.19
6223-009-012	10528 SAN CARLOS AVE	1	30.0	71.37
6223-009-013	10522 SAN CARLOS AVE	1	60.0	142.73
6223-009-014	10514 SAN CARLOS AVE	1	45.0	107.05
6223-009-015	10508 SAN CARLOS AVE	1	45.0	107.05
6223-009-016	10504 SAN CARLOS AVE	1	30.0	71.37
6223-009-017	10500 SAN CARLOS AVE	1	30.0	71.37
6223-009-018	10438 SAN CARLOS AVE	1	60.0	142.73
6223-009-019	10434 SAN CARLOS AVE	1	30.0	71.37
6223-009-020	10430 SAN CARLOS AVE	1	30.0	71.37
6223-009-021	10426 SAN CARLOS AVE	1	30.0	71.37
6223-009-022	10422 SAN CARLOS AVE	1	30.0	71.37
6223-009-023	10418 SAN CARLOS AVE	1	60.0	142.73
6223-009-024	10412 SAN CARLOS AVE	1	30.0	71.37
6223-009-025	10406 SAN CARLOS AVE	1	30.0	71.37
6223-009-026	10407 SAN GABRIEL AVE	1	45.0	107.05
6223-009-027	3716 TENAYA AVE	1	40.0	95.16
6223-009-028	10415 SAN GABRIEL AVE	1	45.0	107.05
6223-009-029	10419 SAN GABRIEL AVE	1	30.0	71.37
6223-009-030	10423 SAN GABRIEL AVE	1	45.0	107.05
6223-009-031	10431 SAN GABRIEL AVE	1	45.0	107.05
6223-009-032	10439 SAN GABRIEL AVE	1	45.0	107.05
6223-009-033	10443 SAN GABRIEL AVE	1	45.0	107.05
6223-009-034	10501 SAN GABRIEL AVE	1	45.0	107.05
6223-009-035	10505 SAN GABRIEL AVE	1	38.0	90.40
6223-009-036	10509 SAN GABRIEL AVE	1	38.0	90.40
6223-009-037	10515 SAN GABRIEL AVE	1	40.0	95.16
6223-009-038	10521 SAN GABRIEL AVE	1	50.0	118.95
6223-009-039	10529 SAN GABRIEL AVE	1	38.0	90.40
6223-009-040	10533 SAN GABRIEL AVE	1	38.0	90.40
6223-009-041	10537 SAN GABRIEL AVE	1	38.0	90.40
6223-009-042	10601 SAN GABRIEL AVE	1	38.0	90.40
6223-009-043	10605 SAN GABRIEL AVE	1	60.0	142.73

APN	Situs Address	Zone	Front Feet	Charge
6223-009-044	10613 SAN GABRIEL AVE	1	50.0	118.95
6223-009-045	10621 SAN GABRIEL AVE	1	40.0	95.16
6223-010-001	3832 TENAYA AVE	1	78.0	185.55
6223-010-002	10407 SAN JUAN AVE	1	50.0	118.95
6223-010-003	10411 SAN JUAN AVE	1	50.0	118.95
6223-010-004	10419 SAN JUAN AVE	1	50.0	118.95
6223-010-005	10427 SAN JUAN AVE	1	50.0	118.95
6223-010-006	10433 SAN JUAN AVE	1	50.0	118.95
6223-010-007	10439 SAN JUAN AVE	1	50.0	118.95
6223-010-008	10503 SAN JUAN AVE	1	50.0	118.95
6223-010-009	10507 SAN JUAN AVE	1	41.0	97.53
6223-010-010	10511 SAN JUAN AVE	1	59.0	140.36
6223-010-011	10519 SAN JUAN AVE	1	50.0	118.95
6223-010-012	10527 SAN JUAN AVE	1	75.0	178.42
6223-010-013	10533 SAN JUAN AVE	1	50.0	118.95
6223-010-014	10601 SAN JUAN AVE	1	50.0	118.95
6223-010-015	10607 SAN JUAN AVE	1	50.0	118.95
6223-010-016	10611 SAN JUAN AVE	1	50.0	118.95
6223-010-023	10616 SAN GABRIEL AVE	1	30.0	71.37
6223-010-024	10612 SAN GABRIEL AVE	1	45.0	107.05
6223-010-025	10606 SAN GABRIEL AVE	1	50.0	118.95
6223-010-026	10540 SAN GABRIEL AVE	1	50.0	118.95
6223-010-027	10532 SAN GABRIEL AVE	1	50.0	118.95
6223-010-028	10528 SAN GABRIEL AVE	1	50.0	118.95
6223-010-029	10524 SAN GABRIEL AVE	1	50.0	118.95
6223-010-030	10514 SAN GABRIEL AVE	1	50.0	118.95
6223-010-031	10508 SAN GABRIEL AVE	1	40.0	95.16
6223-010-032	10504 SAN GABRIEL AVE	1	35.0	83.26
6223-010-033	10500 SAN GABRIEL AVE	1	25.0	59.47
6223-010-034	10442 SAN GABRIEL AVE	1	50.0	118.95
6223-010-035	10436 SAN GABRIEL AVE	1	50.0	118.95
6223-010-036	10426 SAN GABRIEL AVE	1	50.0	118.95
6223-010-037	10420 SAN GABRIEL AVE	1	50.0	118.95
6223-010-038	10412 SAN GABRIEL AVE	1	50.0	118.95
6223-010-039	10404 SAN GABRIEL AVE	1	50.0	118.95
6223-011-001	10207 SAN JUAN AVE	1	46.0	109.43
6223-011-002	10211 SAN JUAN AVE	1	38.0	90.40
6223-011-003	3818 MICHIGAN AVE	1	55.0	130.84
6223-011-004	10217 SAN JUAN AVE	1	38.0	90.40
6223-011-005	10221 SAN JUAN AVE	1	50.0	118.95
6223-011-006	10227 SAN JUAN AVE	1	50.0	118.95
6223-011-007	10233 SAN JUAN AVE	1	50.0	118.95
6223-011-008	10239 SAN JUAN AVE	1	50.0	118.95
6223-011-009	10245 SAN JUAN AVE	1	50.0	118.95
6223-011-010	10251 SAN JUAN AVE	1	50.0	118.95
6223-011-011	10257 SAN JUAN AVE	1	50.0	118.95
6223-011-012	10305 SAN JUAN AVE	1	50.0	118.95
6223-011-013	10311 SAN JUAN AVE	1	50.0	118.95
6223-011-014	10315 SAN JUAN AVE	1	50.0	118.95
6223-011-015	10323 SAN JUAN AVE	1	50.0	118.95
6223-011-016	10331 SAN JUAN AVE	1	50.0	118.95
6223-011-017	10333 SAN JUAN AVE	1	50.0	118.95
6223-011-018	10339 SAN JUAN AVE	1	50.0	118.95
6223-011-019	10343 SAN JUAN AVE	1	50.0	118.95
6223-011-020	10349 SAN JUAN AVE	1	50.0	118.95
6223-011-021	3831 TENAYA AVE	1	49.0	116.57
6223-011-022	10360 SAN GABRIEL AVE	1	50.0	118.95
6223-011-023	10354 SAN GABRIEL AVE	1	38.0	90.40
6223-011-024	10348 SAN GABRIEL AVE	1	38.0	90.40

APN	Situs Address	Zone	Front Feet	Charge
6223-011-025	10344 SAN GABRIEL AVE	1	50.0	118.95
6223-011-026	10338 SAN GABRIEL AVE	1	50.0	118.95
6223-011-027	10330 SAN GABRIEL AVE	1	50.0	118.95
6223-011-028	10322 SAN GABRIEL AVE	1	50.0	118.95
6223-011-029	10318 SAN GABRIEL AVE	1	50.0	118.95
6223-011-030	10310 SAN GABRIEL AVE	1	50.0	118.95
6223-011-031	10306 SAN GABRIEL AVE	1	50.0	118.95
6223-011-032	10300 SAN GABRIEL AVE	1	50.0	118.95
6223-011-033	10252 SAN GABRIEL AVE	1	50.0	118.95
6223-011-034	10246 SAN GABRIEL AVE	1	50.0	118.95
6223-011-035	10236 SAN GABRIEL AVE	1	50.0	118.95
6223-011-036	10230 SAN GABRIEL AVE	1	50.0	118.95
6223-011-037	10228 SAN GABRIEL AVE	1	50.0	118.95
6223-011-038	10222 SAN GABRIEL AVE	1	50.0	118.95
6223-011-039	10212 SAN GABRIEL AVE	1	50.0	118.95
6223-011-040	10206 SAN GABRIEL AVE	1	46.0	109.43
6223-012-013	10003 SAN JUAN AVE	1	50.0	118.95
6223-012-014	10009 SAN JUAN AVE	1	50.0	118.95
6223-012-015	10015 SAN JUAN AVE	1	50.0	118.95
6223-012-016	10023 SAN JUAN AVE	1	50.0	118.95
6223-012-017	10029 SAN JUAN AVE	1	50.0	118.95
6223-012-018	10101 SAN JUAN AVE	1	50.0	118.95
6223-012-019	10105 SAN JUAN AVE	1	50.0	118.95
6223-012-020	10111 SAN JUAN AVE	1	50.0	118.95
6223-012-021	10115 SAN JUAN AVE	1	50.0	118.95
6223-012-022	10121 SAN JUAN AVE	1	50.0	118.95
6223-012-023	10127 SAN JUAN AVE	1	40.0	95.16
6223-012-024	10133 SAN JUAN AVE	1	60.0	142.73
6223-012-025	3825 MICHIGAN AVE	1	26.0	61.85
6223-012-026	3811 MICHIGAN AVE	1	64.0	152.25
6223-012-027	10146 SAN GABRIEL AVE	1	51.0	121.32
6223-012-028	10132 SAN GABRIEL AVE	1	50.0	118.95
6223-012-029	10126 SAN GABRIEL AVE	1	50.0	118.95
6223-012-030	10122 SAN GABRIEL AVE	1	43.0	102.29
6223-012-031	10116 SAN GABRIEL AVE	1	32.0	76.12
6223-012-032	10114 SAN GABRIEL AVE	1	50.0	118.95
6223-012-033	10108 SAN GABRIEL AVE	1	50.0	118.95
6223-012-034	10100 SAN GABRIEL AVE	1	50.0	118.95
6223-012-035	10030 SAN GABRIEL AVE	1	50.0	118.95
6223-012-036	10026 SAN GABRIEL AVE	1	38.0	90.40
6223-012-037	10020 SAN GABRIEL AVE	1	38.0	90.40
6223-012-038	10016 SAN GABRIEL AVE	1	50.0	118.95
6223-012-039	10008 SAN GABRIEL AVE	1	50.0	118.95
6223-012-049	3848 TWEEDY BLVD	2	618.15	1,470.52
6223-013-002	3928 TWEEDY BLVD	2	50.0	118.95
6223-013-003	3922 TWEEDY BLVD	2	27.0	64.23
6223-013-004	3916 TWEEDY BLVD	2	48.0	114.19
6223-013-005	3912 TWEEDY BLVD	2	28.0	66.61
6223-013-006	9914 SAN JUAN AVE	2	46.0	109.43
6223-013-007	3904 TWEEDY BLVD	2	56.0	133.22
6223-013-008	9923 SAN LUIS AVE	1	25.0	59.47
6223-013-011	10001 SAN LUIS AVE	1	50.0	118.95
6223-013-012	10007 SAN LUIS AVE	1	50.0	118.95
6223-013-013	10015 SAN LUIS AVE	1	50.0	118.95
6223-013-014	10019 SAN LUIS AVE	1	50.0	118.95
6223-013-015	10027 SAN LUIS AVE	1	50.0	118.95
6223-013-016	10035 SAN LUIS AVE	1	50.0	118.95
6223-013-017	10101 SAN LUIS AVE	1	50.0	118.95
6223-013-018	10107 SAN LUIS AVE	1	50.0	118.95

APN	Situs Address	Zone	Front Feet	Charge
6223-013-019	10115 SAN LUIS AVE	1	50.0	118.95
6223-013-020	10119 SAN LUIS AVE	1	50.0	118.95
6223-013-021	10125 SAN LUIS AVE	1	50.0	118.95
6223-013-022	10133 SAN LUIS AVE	1	50.0	118.95
6223-013-023	10141 SAN LUIS AVE	1	51.0	121.32
6223-013-024	3917 MICHIGAN AVE	1	36.0	85.64
6223-013-025	3911 MICHIGAN AVE	1	50.0	118.95
6223-013-026	10142 SAN JUAN AVE	1	51.0	121.32
6223-013-027	10130 SAN JUAN AVE	1	50.0	118.95
6223-013-028	10126 SAN JUAN AVE	1	50.0	118.95
6223-013-029	10120 SAN JUAN AVE	1	50.0	118.95
6223-013-030	10116 SAN JUAN AVE	1	50.0	118.95
6223-013-031	10108 SAN JUAN AVE	1	50.0	118.95
6223-013-032	10104 SAN JUAN AVE	1	50.0	118.95
6223-013-033	10032 SAN JUAN AVE	1	50.0	118.95
6223-013-034	10026 SAN JUAN AVE	1	50.0	118.95
6223-013-035	10020 SAN JUAN AVE	1	50.0	118.95
6223-013-036	10014 SAN JUAN AVE	1	50.0	118.95
6223-013-037	10008 SAN JUAN AVE	1	50.0	118.95
6223-013-038	10002 SAN JUAN AVE	1	50.0	118.95
6223-013-041	9926 SAN JUAN AVE	1	50.0	118.95
6223-013-042	9933 SAN LUIS AVE	1	50.0	118.95
6223-013-043	9936 SAN JUAN AVE	1	75.0	178.42
6223-013-044	3946 TWEEDY BLVD	2	84.0	199.83
6223-014-001	10201 SAN LUIS AVE	1	46.0	109.43
6223-014-002	10205 SAN LUIS AVE	1	50.0	118.95
6223-014-003	10221 SAN LUIS AVE	1	50.0	118.95
6223-014-004	10223 SAN LUIS AVE	1	50.0	118.95
6223-014-005	10231 SAN LUIS AVE	1	50.0	118.95
6223-014-006	10237 SAN LUIS AVE	1	50.0	118.95
6223-014-007	10243 SAN LUIS AVE	1	50.0	118.95
6223-014-008	10247 SAN LUIS AVE	1	25.0	59.47
6223-014-009	10253 SAN LUIS AVE	1	50.0	118.95
6223-014-010	10301 SAN LUIS AVE	1	50.0	118.95
6223-014-011	10307 SAN LUIS AVE	1	50.0	118.95
6223-014-012	10311 SAN LUIS AVE	1	50.0	118.95
6223-014-013	10317 SAN LUIS AVE	1	50.0	118.95
6223-014-014	10323 SAN LUIS AVE	1	50.0	118.95
6223-014-015	10327 SAN LUIS AVE	1	50.0	118.95
6223-014-016	10335 SAN LUIS AVE	1	50.0	118.95
6223-014-017	10339 SAN LUIS AVE	1	50.0	118.95
6223-014-018	10345 SAN LUIS AVE	1	50.0	118.95
6223-014-019	10351 SAN LUIS AVE	1	50.0	118.95
6223-014-020	3925 TENAYA AVE	1	47.0	111.81
6223-014-021	10352 SAN JUAN AVE	1	50.0	118.95
6223-014-022	3921 TENAYA AVE	1	46.0	109.43
6223-014-023	10344 SAN JUAN AVE	1	50.0	118.95
6223-014-024	10336 SAN JUAN AVE	1	75.0	178.42
6223-014-025	10332 SAN JUAN AVE	1	50.0	118.95
6223-014-026	10326 SAN JUAN AVE	1	50.0	118.95
6223-014-027	10322 SAN JUAN AVE	1	50.0	118.95
6223-014-028	10314 SAN JUAN AVE	1	50.0	118.95
6223-014-029	10308 SAN JUAN AVE	1	50.0	118.95
6223-014-030	10300 SAN JUAN AVE	1	50.0	118.95
6223-014-031	10256 SAN JUAN AVE	1	50.0	118.95
6223-014-032	10250 SAN JUAN AVE	1	50.0	118.95
6223-014-033	10244 SAN JUAN AVE	1	50.0	118.95
6223-014-034	10236 SAN JUAN AVE	1	50.0	118.95
6223-014-035	10232 SAN JUAN AVE	1	50.0	118.95

APN	Situs Address	Zone	Front Feet	Charge
6223-014-036	10224 SAN JUAN AVE	1	50.0	118.95
6223-014-037	10218 SAN JUAN AVE	1	50.0	118.95
6223-014-038	10212 SAN JUAN AVE	1	50.0	118.95
6223-014-039	3910 MICHIGAN AVE	1	50.0	118.95
6223-014-040	10206 SAN JUAN AVE	1	46.0	109.43
6223-015-001	3920 TENAYA AVE	1	45.0	107.05
6223-015-002	10405 SAN LUIS AVE	1	50.0	118.95
6223-015-003	10415 SAN LUIS AVE	1	50.0	118.95
6223-015-004	10421 SAN LUIS AVE	1	50.0	118.95
6223-015-005	10427 SAN LUIS AVE	1	50.0	118.95
6223-015-006	10433 SAN LUIS AVE	1	50.0	118.95
6223-015-007	10439 SAN LUIS AVE	1	50.0	118.95
6223-015-008	10501 SAN LUIS AVE	1	50.0	118.95
6223-015-010	10515 SAN LUIS AVE	1	50.0	118.95
6223-015-011	10521 SAN LUIS AVE	1	50.0	118.95
6223-015-012	10527 SAN LUIS AVE	1	50.0	118.95
6223-015-013	10533 SAN LUIS AVE	1	50.0	118.95
6223-015-014	10603 SAN LUIS AVE	1	50.0	118.95
6223-015-015	10607 SAN LUIS AVE	1	50.0	118.95
6223-015-016	10611 SAN LUIS AVE	1	50.0	118.95
6223-015-023	10612 SAN JUAN AVE	1	50.0	118.95
6223-015-024	10606 SAN JUAN AVE	1	50.0	118.95
6223-015-025	10604 SAN JUAN AVE	1	40.0	95.16
6223-015-026	10534 SAN JUAN AVE	1	40.0	95.16
6223-015-027	10530 SAN JUAN AVE	1	40.0	95.16
6223-015-028	10526 SAN JUAN AVE	1	40.0	95.16
6223-015-029	10520 SAN JUAN AVE	1	40.0	95.16
6223-015-030	10512 SAN JUAN AVE	1	63.0	149.87
6223-015-031	10506 SAN JUAN AVE	1	63.0	149.87
6223-015-032	10504 SAN JUAN AVE	1	50.0	118.95
6223-015-033	10500 SAN JUAN AVE	1	50.0	118.95
6223-015-034	10430 SAN JUAN AVE	1	50.0	118.95
6223-015-035	10424 SAN JUAN AVE	1	50.0	118.95
6223-015-036	10416 SAN JUAN AVE	1	50.0	118.95
6223-015-037	10410 SAN JUAN AVE	1	50.0	118.95
6223-015-038	10404 SAN JUAN AVE	1	50.0	118.95
6223-015-039	3912 TENAYA AVE	1	43.0	102.29
6223-015-040	10505 SAN LUIS AVE	1	25.0	59.47
6223-015-041	10509 SAN LUIS AVE	1	50.0	118.95
6223-016-001	10405 SAN MIGUEL AVE	1	50.0	118.95
6223-016-002	10415 SAN MIGUEL AVE	1	50.0	118.95
6223-016-003	10421 SAN MIGUEL AVE	1	50.0	118.95
6223-016-004	10425 SAN MIGUEL AVE	1	50.0	118.95
6223-016-005	10431 SAN MIGUEL AVE	1	50.0	118.95
6223-016-006	10437 SAN MIGUEL AVE	1	50.0	118.95
6223-016-007	10501 SAN MIGUEL AVE	1	50.0	118.95
6223-016-008	10507 SAN MIGUEL AVE	1	50.0	118.95
6223-016-009	10515 SAN MIGUEL AVE	1	50.0	118.95
6223-016-010	10517 SAN MIGUEL AVE	1	42.0	99.91
6223-016-011	10523 SAN MIGUEL AVE	1	42.0	99.91
6223-016-012	10527 SAN MIGUEL AVE	1	41.0	97.53
6223-016-013	10533 SAN MIGUEL AVE	1	50.0	118.95
6223-016-014	10603 SAN MIGUEL AVE	1	50.0	118.95
6223-016-015	10607 SAN MIGUEL AVE	1	50.0	118.95
6223-016-016	10615 SAN MIGUEL AVE	1	50.0	118.95
6223-016-023	10612 SAN LUIS AVE	1	50.0	118.95
6223-016-024	10606 SAN LUIS AVE	1	50.0	118.95
6223-016-025	10600 SAN LUIS AVE	1	50.0	118.95
6223-016-026	10532 SAN LUIS AVE	1	50.0	118.95

APN	Situs Address	Zone	Front Feet	Charge
6223-016-027	10528 SAN LUIS AVE	1	50.0	118.95
6223-016-028	10520 SAN LUIS AVE	1	50.0	118.95
6223-016-029	10514 SAN LUIS AVE	1	50.0	118.95
6223-016-030	10508 SAN LUIS AVE	1	50.0	118.95
6223-016-031	10504 SAN LUIS AVE	1	50.0	118.95
6223-016-032	10500 SAN LUIS AVE	1	41.0	97.53
6223-016-033	10434 SAN LUIS AVE	1	42.0	99.91
6223-016-034	10430 SAN LUIS AVE	1	42.0	99.91
6223-016-035	10424 SAN LUIS AVE	1	50.0	118.95
6223-016-036	10418 SAN LUIS AVE	1	50.0	118.95
6223-016-037	10414 SAN LUIS AVE	1	50.0	118.95
6223-016-038	10404 SAN LUIS AVE	1	50.0	118.95
6223-017-001	10205 SAN MIGUEL AVE	1	46.0	109.43
6223-017-002	10211 SAN MIGUEL AVE	1	50.0	118.95
6223-017-003	10217 SAN MIGUEL AVE	1	25.0	59.47
6223-017-005	10229 SAN MIGUEL AVE	1	25.0	59.47
6223-017-006	10235 SAN MIGUEL AVE	1	50.0	118.95
6223-017-007	10241 SAN MIGUEL AVE	1	50.0	118.95
6223-017-008	10245 SAN MIGUEL AVE	1	50.0	118.95
6223-017-009	10253 SAN MIGUEL AVE	1	50.0	118.95
6223-017-010	10301 SAN MIGUEL AVE	1	50.0	118.95
6223-017-011	10305 SAN MIGUEL AVE	1	50.0	118.95
6223-017-012	10311 SAN MIGUEL AVE	1	50.0	118.95
6223-017-013	10315 SAN MIGUEL AVE	1	50.0	118.95
6223-017-014	10323 SAN MIGUEL AVE	1	50.0	118.95
6223-017-015	10329 SAN MIGUEL AVE	1	50.0	118.95
6223-017-016	10337 SAN MIGUEL AVE	1	50.0	118.95
6223-017-017	10341 SAN MIGUEL AVE	1	50.0	118.95
6223-017-018	10345 SAN MIGUEL AVE	1	50.0	118.95
6223-017-019	10351 SAN MIGUEL AVE	1	50.0	118.95
6223-017-020	10352 SAN LUIS AVE	1	50.0	118.95
6223-017-021	10346 SAN LUIS AVE	1	50.0	118.95
6223-017-022	10338 SAN LUIS AVE	1	50.0	118.95
6223-017-023	10336 SAN LUIS AVE	1	33.0	78.50
6223-017-024	10330 SAN LUIS AVE	1	42.0	99.91
6223-017-025	10324 SAN LUIS AVE	1	50.0	118.95
6223-017-026	10322 SAN LUIS AVE	1	40.0	95.16
6223-017-027	10314 SAN LUIS AVE	1	35.0	83.26
6223-017-028	10310 SAN LUIS AVE	1	50.0	118.95
6223-017-029	10306 SAN LUIS AVE	1	50.0	118.95
6223-017-030	10300 SAN LUIS AVE	1	50.0	118.95
6223-017-031	10250 SAN LUIS AVE	1	50.0	118.95
6223-017-032	10244 SAN LUIS AVE	1	50.0	118.95
6223-017-033	10238 SAN LUIS AVE	1	50.0	118.95
6223-017-034	10232 SAN LUIS AVE	1	50.0	118.95
6223-017-035	10226 SAN LUIS AVE	1	50.0	118.95
6223-017-036	10220 SAN LUIS AVE	1	50.0	118.95
6223-017-037	10214 SAN LUIS AVE	1	50.0	118.95
6223-017-038	10206 SAN LUIS AVE	1	71.0	168.90
6223-017-039	4016 MICHIGAN AVE	1	73.0	173.66
6223-017-040	10221 SAN MIGUEL AVE	1	25.0	59.47
6223-017-041	10223 SAN MIGUEL AVE	1	25.0	59.47
6223-017-042	10227 SAN MIGUEL AVE	1	25.0	59.47
6223-018-009	10001 SAN MIGUEL AVE	1	50.0	118.95
6223-018-010	10003 SAN MIGUEL AVE	1	50.0	118.95
6223-018-011	10011 SAN MIGUEL AVE	1	50.0	118.95
6223-018-012	10019 SAN MIGUEL AVE	1	50.0	118.95
6223-018-013	10025 SAN MIGUEL AVE	1	50.0	118.95
6223-018-014	10029 SAN MIGUEL AVE	1	50.0	118.95

APN	Situs Address	Zone	Front Feet	Charge
6223-018-015	10101 SAN MIGUEL AVE	1	50.0	118.95
6223-018-016	10109 SAN MIGUEL AVE	1	50.0	118.95
6223-018-017	10111 SAN MIGUEL AVE	1	45.0	107.05
6223-018-018	10117 SAN MIGUEL AVE	1	40.0	95.16
6223-018-019	10121 SAN MIGUEL AVE	1	40.0	95.16
6223-018-020	10127 SAN MIGUEL AVE	1	50.0	118.95
6223-018-021	10133 SAN MIGUEL AVE	1	50.0	118.95
6223-018-022	10141 SAN MIGUEL AVE	1	51.0	121.32
6223-018-023	4009 MICHIGAN AVE	1	49.0	116.57
6223-018-024	10140 SAN LUIS AVE	1	51.0	121.32
6223-018-025	10132 SAN LUIS AVE	1	50.0	118.95
6223-018-026	10128 SAN LUIS AVE	1	50.0	118.95
6223-018-027	10120 SAN LUIS AVE	1	50.0	118.95
6223-018-028	10114 SAN LUIS AVE	1	50.0	118.95
6223-018-029	10110 SAN LUIS AVE	1	50.0	118.95
6223-018-030	10104 SAN LUIS AVE	1	25.0	59.47
6223-018-031	10100 SAN LUIS AVE	1	50.0	118.95
6223-018-032	10030 SAN LUIS AVE	1	50.0	118.95
6223-018-033	10022 SAN LUIS AVE	1	50.0	118.95
6223-018-034	10016 SAN LUIS AVE	1	40.0	95.16
6223-018-035	10012 SAN LUIS AVE	1	35.0	83.26
6223-018-036	10008 SAN LUIS AVE	1	50.0	118.95
6223-018-037	10004 SAN LUIS AVE	1	25.0	59.47
6223-018-038	10000 SAN LUIS AVE	1	50.0	118.95
6223-018-039	9932 SAN LUIS AVE	1	50.0	118.95
6223-018-046	4000 TWEEDY BLVD	2	75.0	178.42
6223-018-048	4032 TWEEDY BLVD	1	209.0	497.19
6223-018-049	NO SITUS AVAILABLE	1	150.0	356.84
6224-031-003	5037 PATATA ST	1	678.0	1,612.89
6224-032-011	5042 CECELIA ST	1	90.0	214.10
6224-032-012	5046 CECELIA ST	1	120.0	285.47
6224-032-017	5032 CECELIA ST	1	90.0	214.10
6224-032-018	5000 CECELIA ST	1	267.0	635.17
6231-009-032	9223 KARMONT AVE	1	50.0	118.95
6231-009-033	9219 KARMONT AVE	1	50.0	118.95
6231-009-034	9215 KARMONT AVE	1	53.0	126.08
6231-009-035	9211 KARMONT AVE	1	66.0	157.01
6231-009-036	9207 KARMONT AVE	1	34.0	80.88
6231-009-037	6001 LUXOR ST	1	30.0	71.37
6231-009-038	6005 LUXOR ST	1	55.0	130.84
6231-009-039	6011 LUXOR ST	1	54.0	128.46
6231-009-042	6019 LUXOR ST	1	52.0	123.70
6231-009-043	6025 LUXOR ST	1	55.0	130.84
6231-009-044	6029 LUXOR ST	1	34.0	80.88
6231-009-045	6024 LUXOR ST	1	74.0	176.04
6231-009-046	6020 LUXOR ST	1	50.0	118.95
6231-009-052	9214 KARMONT AVE	1	90.0	214.10
6231-009-053	9218 KARMONT AVE	1	56.0	133.22
6231-009-054	6009 DE PALMA ST	1	56.0	133.22
6231-009-055	6017 DE PALMA ST	1	49.0	116.57
6231-009-074	6014 LUXOR ST	1	52.0	123.70
6231-009-076	6025 DE PALMA ST	1	51.0	121.32
6231-009-077	6015 LUXOR ST	1	50.0	118.95
6231-009-078	6008 LUXOR ST	1	79.0	187.93
6231-019-015	5941 SOUTHERN AVE	1	186.0	442.48
6231-019-016	5971 SOUTHERN AVE	1	262.0	623.27
6231-019-029	6022 DE PALMA ST	1	47.0	111.81
6231-019-030	6018 DE PALMA ST	1	50.0	118.95
6231-019-031	6012 DE PALMA ST	1	50.0	118.95

APN	Situs Address	Zone	Front Feet	Charge
6231-019-032	6006 DE PALMA ST	1	47.0	111.81
6231-019-033	NO SITUS AVAILABLE	1	10.0	23.79
6231-019-034	9300 KARMONT AVE	1	50.0	118.95
6231-019-035	9306 KARMONT AVE	1	50.0	118.95
6231-019-036	9309 KARMONT AVE	1	50.0	118.95
6231-019-037	9305 KARMONT AVE	1	40.0	95.16
6231-019-038	9301 KARMONT AVE	1	55.0	130.84
6231-019-039	9229 KARMONT AVE	1	50.0	118.95
6232-001-270	NO SITUS AVAILABLE	1	100.0	237.89
6232-002-002	8601 GARFIELD AVE	4	840.0	1,998.28
6232-002-005	5625 FIRESTONE BLVD	4	560.0	1,332.18
6232-002-011	5702 FIRESTONE PL NO 06	1	239.0	568.56
6232-002-012	5645 FIRESTONE BLVD	4	678.09	1,613.11
6232-002-013	8800 NATIONAL AVE	4	416.12	989.91
6232-002-014	8821 GARFIELD AVE	4	547.53	1,302.52
6232-002-015	5731 FIRESTONE BLVD	4	178.0	423.44
6232-003-003	NO SITUS AVAILABLE	1	45.0	107.05
6232-003-004	5901 FIRESTONE BLVD	1	50.0	118.95
6232-003-015	NO SITUS AVAILABLE	1	183.47	436.46
6232-004-005	5901 FIRESTONE BLVD	1	51.0	121.32
6232-004-007	5871 FIRESTONE BLVD	4	260.0	618.51
6232-004-008	5861 FIRESTONE BLVD	4	200.0	475.78
6232-004-009	5841 FIRESTONE BLVD	4	275.0	654.20
6232-004-012	8810 GARFIELD AVE	4	199.0	473.40
6232-004-013	5831 FIRESTONE BLVD	4	371.0	882.57
6232-004-015	8830 GARFIELD AVE	4	99.59	236.91
6232-004-016	5811 FIRESTONE BLVD	1	83.0	197.45
6232-004-017	NO SITUS AVAILABLE	1	79.97	190.24
6232-004-018	5907 FIRESTONE BLVD	1	45.0	107.05
6232-005-005	5951 FIRESTONE BLVD	1	216.33	514.63
6232-005-006	5951 FIRESTONE BLVD	1	28.6	68.04
6232-006-007	NO SITUS AVAILABLE	1	29.33	69.77
6232-006-010	5902 FIRESTONE BLVD	1	228.0	542.39
6232-006-272	NO SITUS AVAILABLE	1	130.0	309.26
6232-007-011	NO SITUS AVAILABLE	4	86.0	204.59
6232-007-012	NO SITUS AVAILABLE	4	110.0	261.68
6232-007-021	5800 FIRESTONE BLVD	4	867.05	2,062.63
6232-007-022	5820 FIRESTONE BLVD	4	242.72	577.41
6232-007-026	5860 FIRESTONE BLVD	1	248.03	590.04
6232-007-277	NO SITUS AVAILABLE	1	120.0	285.47
6232-007-278	NO SITUS AVAILABLE	1	120.0	285.47
6232-008-001	9200 GARFIELD AVE	1	379.0	901.60
6232-008-007	NO SITUS AVAILABLE	1	60.0	142.73
6232-008-010	9302 GARFIELD AVE	1	261.0	620.89
6232-008-011	9330 GARFIELD AVE	1	100.4	238.84
6232-009-009	5700 FIRESTONE BLVD	4	1,045.0	2,485.95
6232-009-272	NO SITUS AVAILABLE	4	100.0	237.89
6232-009-273	NO SITUS AVAILABLE	4	105.0	249.78
6232-010-008	5625 SOUTHERN AVE	1	554.0	1,317.91
6232-010-009	9301 GARFIELD AVE	1	230.0	547.15
6232-010-011	5601 SOUTHERN AVE	1	242.0	575.69
6232-010-015	NO SITUS AVAILABLE	1	45.27	107.69
6232-010-016	9301 GARFIELD AVE	1	471.8	1,122.37
6232-013-001	9793 KARMONT AVE	1	22.0	52.34
6232-013-002	9791 KARMONT AVE	1	22.0	52.34
6232-013-003	9789 KARMONT AVE	1	22.0	52.34
6232-013-004	9787 KARMONT AVE	1	22.0	52.34
6232-013-005	9785 KARMONT AVE	1	22.0	52.34
6232-013-008	9781 KARMONT AVE	1	22.0	52.34

APN	Situs Address	Zone	Front Feet	Charge
6232-013-009	9779 KARMONT AVE	1	22.0	52.34
6232-013-010	9777 KARMONT AVE	1	22.0	52.34
6232-013-011	9775 KARMONT AVE	1	22.0	52.34
6232-013-012	9773 KARMONT AVE	1	22.0	52.34
6232-013-013	9771 KARMONT AVE	1	22.0	52.34
6232-013-016	9767 KARMONT AVE	1	22.0	52.34
6232-013-017	9765 KARMONT AVE	1	22.0	52.34
6232-013-018	9763 KARMONT AVE	1	22.0	52.34
6232-013-019	9761 KARMONT AVE	1	22.0	52.34
6232-013-020	9770 KARMONT AVE	1	22.0	52.34
6232-013-021	9772 KARMONT AVE	1	22.0	52.34
6232-013-022	9774 KARMONT AVE	1	22.0	52.34
6232-013-023	9776 KARMONT AVE	1	22.0	52.34
6232-013-024	9778 KARMONT AVE	1	22.0	52.34
6232-013-025	9780 KARMONT AVE	1	22.0	52.34
6232-013-026	9782 KARMONT AVE	1	22.0	52.34
6232-013-027	9784 KARMONT AVE	1	22.0	52.34
6232-013-028	9786 KARMONT AVE	1	22.0	52.34
6232-013-029	9802 KARMONT AVE	1	22.0	52.34
6232-013-030	9804 KARMONT AVE	1	22.0	52.34
6232-013-031	9806 KARMONT AVE	1	22.0	52.34
6232-013-032	9808 KARMONT AVE	1	22.0	52.34
6232-013-033	9810 KARMONT AVE	1	22.0	52.34
6232-013-034	9812 KARMONT AVE	1	22.0	52.34
6232-013-035	9814 KARMONT AVE	1	22.0	52.34
6232-013-036	9816 KARMONT AVE	1	22.0	52.34
6232-013-040	9783 KARMONT AVE	1	22.0	52.34
6232-013-041	9769 KARMONT AVE	1	22.0	52.34
6232-014-022	9840 E FRONTAGE RD	1	402.0	956.32
6232-014-023	10101 MILLER WAY	1	188.0	447.23
6232-014-024	NO SITUS AVAILABLE	1	90.0	214.10
6232-014-025	9925 MILLER WAY	1	465.0	1,106.19
6232-015-003	5532 SOUTHERN AVE	1	916.0	2,179.07
6232-015-004	5630 SOUTHERN AVE	1	600.0	1,427.34
6232-015-005	5730 SOUTHERN AVE	1	180.0	428.20
6232-015-009	5440 SOUTHERN AVE	1	360.0	856.40
6232-015-011	9700 E FRONTAGE RD	1	538.0	1,279.85
6232-015-012	9720 E FRONTAGE RD	1	246.0	585.21
6232-017-018	9830 MILLER WAY	1	225.0	535.25
6232-017-022	NO SITUS AVAILABLE	1	54.0	128.46
6232-017-024	10008 MILLER WAY	1	273.0	649.44
6232-017-025	9858 MILLER WAY	1	195.0	463.89
6232-017-026	10040 MILLER WAY	1	204.0	485.30
6232-017-027	10110 MILLER WAY	1	329.0	782.66
6232-019-017	9551 KARMONT AVE	1	22.0	52.34
6232-019-018	9549 KARMONT AVE	1	22.0	52.34
6232-019-025	9541 KARMONT AVE	1	22.0	52.34
6232-019-026	9539 KARMONT AVE	1	22.0	52.34
6232-019-027	9537 KARMONT AVE	1	22.0	52.34
6232-019-028	9535 KARMONT AVE	1	22.0	52.34
6232-019-029	5952 SOUTHERN AVE	1	22.0	52.34
6232-019-036	5942 SOUTHERN AVE	1	22.0	52.34
6232-019-037	5940 SOUTHERN AVE	1	22.0	52.34
6232-019-038	5938 SOUTHERN AVE	1	22.0	52.34
6232-019-039	9502 KARMONT AVE	1	22.0	52.34
6232-019-040	9504 KARMONT AVE	1	22.0	52.34
6232-019-041	9506 KARMONT AVE	1	22.0	52.34
6232-019-042	9508 KARMONT AVE	1	22.0	52.34
6232-019-043	9510 KARMONT AVE	1	22.0	52.34

APN	Situs Address	Zone	Front Feet	Charge
6232-019-044	9512 KARMONT AVE	1	22.0	52.34
6232-019-045	9514 KARMONT AVE	1	22.0	52.34
6232-019-046	9516 KARMONT AVE	1	22.0	52.34
6232-019-047	9518 KARMONT AVE	1	22.0	52.34
6232-019-048	9520 KARMONT AVE	1	22.0	52.34
6232-019-049	9522 KARMONT AVE	1	22.0	52.34
6232-019-050	9524 KARMONT AVE	1	22.0	52.34
6232-019-051	9526 KARMONT AVE	1	22.0	52.34
6232-019-052	9528 KARMONT AVE	1	22.0	52.34
6232-019-053	9530 KARMONT AVE	1	22.0	52.34
6232-019-054	9532 KARMONT AVE	1	22.0	52.34
6232-019-055	9534 KARMONT AVE	1	22.0	52.34
6232-019-056	9536 KARMONT AVE	1	22.0	52.34
6232-019-057	9538 KARMONT AVE	1	22.0	52.34
6232-019-058	9540 KARMONT AVE	1	22.0	52.34
6232-019-059	9542 KARMONT AVE	1	22.0	52.34
6232-019-060	9544 KARMONT AVE	1	22.0	52.34
6232-019-061	9546 KARMONT AVE	1	22.0	52.34
6232-019-062	9548 KARMONT AVE	1	22.0	52.34
6232-019-063	9550 KARMONT AVE	1	22.0	52.34
6232-019-070	9547 KARMONT AVE	1	22.0	52.34
6232-019-071	9545 KARMONT AVE	1	22.0	52.34
6232-019-072	9543 KARMONT AVE	1	22.0	52.34
6232-019-073	5950 SOUTHERN AVE	1	22.0	52.34
6232-019-074	5948 SOUTHERN AVE	1	22.0	52.34
6232-019-075	5946 SOUTHERN AVE	1	22.0	52.34
6232-026-001	10136 GARFIELD AVE	1	22.0	52.34
6232-026-002	10138 GARFIELD AVE	1	22.0	52.34
6232-026-003	10140 GARFIELD AVE	1	22.0	52.34
6232-026-004	10134 KARMONT AVE	1	22.0	52.34
6232-026-005	10132 KARMONT AVE	1	22.0	52.34
6232-026-006	10130 KARMONT AVE	1	22.0	52.34
6232-026-007	10128 KARMONT AVE	1	22.0	52.34
6232-026-008	10126 KARMONT AVE	1	22.0	52.34
6232-026-009	10124 KARMONT AVE	1	22.0	52.34
6232-026-018	10114 KARMONT AVE	1	22.0	52.34
6232-026-019	10112 KARMONT AVE	1	22.0	52.34
6232-026-020	10110 KARMONT AVE	1	22.0	52.34
6232-026-021	10108 KARMONT AVE	1	22.0	52.34
6232-026-022	10106 KARMONT AVE	1	22.0	52.34
6232-026-023	10104 KARMONT AVE	1	22.0	52.34
6232-026-024	10060 KARMONT AVE	1	22.0	52.34
6232-026-025	10058 KARMONT AVE	1	22.0	52.34
6232-026-026	10056 KARMONT AVE	1	22.0	52.34
6232-026-027	10054 KARMONT AVE	1	22.0	52.34
6232-026-032	10048 KARMONT AVE	1	22.0	52.34
6232-026-033	10046 KARMONT AVE	1	22.0	52.34
6232-026-034	10044 KARMONT AVE	1	22.0	52.34
6232-026-039	10038 KARMONT AVE	1	22.0	52.34
6232-026-046	10122 KARMONT AVE	1	22.0	52.34
6232-026-047	10120 KARMONT AVE	1	22.0	52.34
6232-026-048	10118 KARMONT AVE	1	22.0	52.34
6232-026-049	10116 KARMONT AVE	1	22.0	52.34
6232-026-050	10052 KARMONT AVE	1	22.0	52.34
6232-026-051	10050 KARMONT AVE	1	22.0	52.34
6232-026-052	10042 KARMONT AVE	1	22.0	52.34
6232-026-053	10040 KARMONT AVE	1	22.0	52.34
6232-027-003	10032 KARMONT AVE	1	22.0	52.34
6232-027-004	10030 KARMONT AVE	1	22.0	52.34

APN	Situs Address	Zone	Front Feet	Charge
6232-027-005	10028 KARMONT AVE	1	22.0	52.34
6232-027-006	10026 KARMONT AVE	1	22.0	52.34
6232-027-007	10024 KARMONT AVE	1	22.0	52.34
6232-027-008	10022 KARMONT AVE	1	22.0	52.34
6232-027-009	10016 KARMONT AVE	1	22.0	52.34
6232-027-010	10014 KARMONT AVE	1	22.0	52.34
6232-027-011	10012 KARMONT AVE	1	22.0	52.34
6232-027-012	10010 KARMONT AVE	1	22.0	52.34
6232-027-013	10008 KARMONT AVE	1	22.0	52.34
6232-027-014	10006 KARMONT AVE	1	22.0	52.34
6232-027-015	10004 KARMONT AVE	1	22.0	52.34
6232-027-016	9936 KARMONT AVE	1	22.0	52.34
6232-027-017	9934 KARMONT AVE	1	22.0	52.34
6232-027-018	9932 KARMONT AVE	1	22.0	52.34
6232-027-019	9930 KARMONT AVE	1	22.0	52.34
6232-027-020	9928 KARMONT AVE	1	22.0	52.34
6232-027-021	9926 KARMONT AVE	1	22.0	52.34
6232-027-022	9924 KARMONT AVE	1	22.0	52.34
6232-027-023	9922 KARMONT AVE	1	22.0	52.34
6232-027-024	9920 KARMONT AVE	1	22.0	52.34
6232-027-025	9918 KARMONT AVE	1	22.0	52.34
6232-027-026	9916 KARMONT AVE	1	22.0	52.34
6232-027-027	9914 KARMONT AVE	1	22.0	52.34
6232-027-028	9912 KARMONT AVE	1	22.0	52.34
6232-027-029	9910 KARMONT AVE	1	22.0	52.34
6232-027-030	9908 KARMONT AVE	1	22.0	52.34
6232-027-031	9906 KARMONT AVE	1	22.0	52.34
6232-027-035	10034 KARMONT AVE	1	22.0	52.34
6232-028-001	9901 KARMONT AVE	1	22.0	52.34
6232-028-002	9903 KARMONT AVE	1	22.0	52.34
6232-028-003	9905 KARMONT AVE	1	22.0	52.34
6232-028-004	9907 KARMONT AVE	1	22.0	52.34
6232-028-007	9911 KARMONT AVE	1	22.0	52.34
6232-028-008	9913 KARMONT AVE	1	22.0	52.34
6232-028-009	9915 KARMONT AVE	1	22.0	52.34
6232-028-010	9919 KARMONT AVE	1	22.0	52.34
6232-028-011	9921 KARMONT AVE	1	22.0	52.34
6232-028-012	9923 KARMONT AVE	1	22.0	52.34
6232-028-013	9925 KARMONT AVE	1	22.0	52.34
6232-028-018	9931 KARMONT AVE	1	22.0	52.34
6232-028-019	9933 KARMONT AVE	1	22.0	52.34
6232-028-022	10003 KARMONT AVE	1	22.0	52.34
6232-028-023	10005 KARMONT AVE	1	22.0	52.34
6232-028-024	10007 KARMONT AVE	1	22.0	52.34
6232-028-025	10009 KARMONT AVE	1	22.0	52.34
6232-028-026	10011 KARMONT AVE	1	22.0	52.34
6232-028-027	10013 KARMONT AVE	1	22.0	52.34
6232-028-028	10015 KARMONT AVE	1	22.0	52.34
6232-028-029	10017 KARMONT AVE	1	22.0	52.34
6232-028-030	10019 KARMONT AVE	1	22.0	52.34
6232-028-031	10021 KARMONT AVE	1	22.0	52.34
6232-028-032	10023 KARMONT AVE	1	22.0	52.34
6232-028-033	10025 KARMONT AVE	1	22.0	52.34
6232-028-034	10027 KARMONT AVE	1	22.0	52.34
6232-028-035	10029 KARMONT AVE	1	22.0	52.34
6232-028-036	10031 KARMONT AVE	1	22.0	52.34
6232-028-041	9909 KARMONT AVE	1	22.0	52.34
6232-028-042	9927 KARMONT AVE	1	22.0	52.34
6232-028-043	9929 KARMONT AVE	1	22.0	52.34

APN	Situs Address	Zone	Front Feet	Charge
6232-028-044	10001 KARMONT AVE	1	22.0	52.34
6232-029-001	10035 KARMONT AVE	1	22.0	52.34
6232-029-002	10037 KARMONT AVE	1	22.0	52.34
6232-029-003	10039 KARMONT AVE	1	22.0	52.34
6232-029-004	10041 KARMONT AVE	1	22.0	52.34
6232-029-005	10043 KARMONT AVE	1	22.0	52.34
6232-029-006	10045 KARMONT AVE	1	22.0	52.34
6232-029-007	10047 KARMONT AVE	1	22.0	52.34
6232-029-008	10049 KARMONT AVE	1	22.0	52.34
6232-029-009	10051 KARMONT AVE	1	22.0	52.34
6232-029-010	10053 KARMONT AVE	1	22.0	52.34
6232-029-011	10057 KARMONT AVE	1	22.0	52.34
6232-029-012	10059 KARMONT AVE	1	22.0	52.34
6232-029-013	10069 KARMONT AVE	1	22.0	52.34
6232-029-014	10067 KARMONT AVE	1	22.0	52.34
6232-029-015	10065 KARMONT AVE	1	22.0	52.34
6232-029-016	10063 KARMONT AVE	1	22.0	52.34
6232-029-017	10061 KARMONT AVE	1	22.0	52.34
6232-029-018	10114 GARFIELD AVE	1	22.0	52.34
6232-029-019	10112 GARFIELD AVE	1	22.0	52.34
6232-029-020	10110 GARFIELD AVE	1	22.0	52.34
6232-029-021	10108 GARFIELD AVE	1	22.0	52.34
6232-030-001	9873 KARMONT AVE	1	22.0	52.34
6232-030-002	9871 KARMONT AVE	1	22.0	52.34
6232-030-003	9869 KARMONT AVE	1	22.0	52.34
6232-030-004	9867 KARMONT AVE	1	22.0	52.34
6232-030-007	9863 KARMONT AVE	1	22.0	52.34
6232-030-008	9861 KARMONT AVE	1	22.0	52.34
6232-030-009	9859 KARMONT AVE	1	22.0	52.34
6232-030-026	9835 KARMONT AVE	1	22.0	52.34
6232-030-027	9833 KARMONT AVE	1	22.0	52.34
6232-030-030	9829 KARMONT AVE	1	22.0	52.34
6232-030-031	9827 KARMONT AVE	1	22.0	52.34
6232-030-032	9825 KARMONT AVE	1	22.0	52.34
6232-030-033	9823 KARMONT AVE	1	22.0	52.34
6232-030-036	9865 KARMONT AVE	1	22.0	52.34
6232-030-037	9855 KARMONT AVE	1	22.0	52.34
6232-030-038	9853 KARMONT AVE	1	22.0	52.34
6232-030-039	9851 KARMONT AVE	1	22.0	52.34
6232-030-040	9849 KARMONT AVE	1	22.0	52.34
6232-030-041	9847 KARMONT AVE	1	22.0	52.34
6232-030-042	9845 KARMONT AVE	1	22.0	52.34
6232-030-043	9843 KARMONT AVE	1	22.0	52.34
6232-030-044	9841 KARMONT AVE	1	22.0	52.34
6232-030-045	9831 KARMONT AVE	1	22.0	52.34
6232-031-001	9820 KARMONT AVE	1	22.0	52.34
6232-031-002	9822 KARMONT AVE	1	22.0	52.34
6232-031-003	9824 KARMONT AVE	1	22.0	52.34
6232-031-004	9826 KARMONT AVE	1	22.0	52.34
6232-031-005	9828 KARMONT AVE	1	22.0	52.34
6232-031-006	9830 KARMONT AVE	1	22.0	52.34
6232-031-007	9860 KARMONT AVE	1	22.0	52.34
6232-031-008	9862 KARMONT AVE	1	22.0	52.34
6232-031-009	9864 KARMONT AVE	1	22.0	52.34
6232-031-010	9866 KARMONT AVE	1	22.0	52.34
6232-031-011	9868 KARMONT AVE	1	22.0	52.34
6232-031-012	9870 KARMONT AVE	1	22.0	52.34
6232-031-013	9872 KARMONT AVE	1	22.0	52.34
6232-031-014	9874 KARMONT AVE	1	22.0	52.34

APN	Situs Address	Zone	Front Feet	Charge
6232-031-015	9858 KARMONT AVE	1	22.0	52.34
6232-031-016	9856 KARMONT AVE	1	22.0	52.34
6232-031-017	9854 KARMONT AVE	1	22.0	52.34
6232-031-018	9852 KARMONT AVE	1	22.0	52.34
6232-031-019	9850 KARMONT AVE	1	22.0	52.34
6232-031-020	9848 KARMONT AVE	1	22.0	52.34
6232-031-021	9846 KARMONT AVE	1	22.0	52.34
6232-031-022	9844 KARMONT AVE	1	22.0	52.34
6232-031-023	9842 KARMONT AVE	1	22.0	52.34
6232-031-024	9840 KARMONT AVE	1	22.0	52.34
6232-031-025	9838 KARMONT AVE	1	22.0	52.34
6232-031-026	9836 KARMONT AVE	1	22.0	52.34
6232-031-027	9834 KARMONT AVE	1	22.0	52.34
6232-031-028	9832 KARMONT AVE	1	22.0	52.34
6232-032-015	9613 KARMONT AVE	1	22.0	52.34
6232-032-018	9609 KARMONT AVE	1	22.0	52.34
6232-032-019	9607 KARMONT AVE	1	22.0	52.34
6232-032-020	9605 KARMONT AVE	1	22.0	52.34
6232-032-021	9603 KARMONT AVE	1	22.0	52.34
6232-032-022	9601 KARMONT AVE	1	22.0	52.34
6232-032-023	9571 KARMONT AVE	1	22.0	52.34
6232-032-024	9567 KARMONT AVE	1	22.0	52.34
6232-032-025	9565 KARMONT AVE	1	22.0	52.34
6232-032-026	9563 KARMONT AVE	1	22.0	52.34
6232-032-027	9561 KARMONT AVE	1	22.0	52.34
6232-032-028	9559 KARMONT AVE	1	22.0	52.34
6232-032-031	9555 KARMONT AVE	1	22.0	52.34
6232-032-032	9553 KARMONT AVE	1	22.0	52.34
6232-032-033	9576 KARMONT AVE	1	22.0	52.34
6232-032-034	9574 KARMONT AVE	1	22.0	52.34
6232-032-035	9572 KARMONT AVE	1	22.0	52.34
6232-032-036	9570 KARMONT AVE	1	22.0	52.34
6232-032-037	9552 KARMONT AVE	1	22.0	52.34
6232-032-038	9554 KARMONT AVE	1	22.0	52.34
6232-032-039	9556 KARMONT AVE	1	22.0	52.34
6232-032-040	9558 KARMONT AVE	1	22.0	52.34
6232-032-041	9560 KARMONT AVE	1	22.0	52.34
6232-032-042	9562 KARMONT AVE	1	22.0	52.34
6232-032-043	9564 KARMONT AVE	1	22.0	52.34
6232-032-044	9566 KARMONT AVE	1	22.0	52.34
6232-032-045	9568 KARMONT AVE	1	22.0	52.34
6232-032-046	9612 KARMONT AVE	1	22.0	52.34
6232-032-047	9610 KARMONT AVE	1	22.0	52.34
6232-032-048	9608 KARMONT AVE	1	22.0	52.34
6232-032-049	9604 KARMONT AVE	1	22.0	52.34
6232-032-050	9602 KARMONT AVE	1	22.0	52.34
6232-032-051	9628 KARMONT AVE	1	22.0	52.34
6232-032-052	9626 KARMONT AVE	1	22.0	52.34
6232-032-053	9624 KARMONT AVE	1	22.0	52.34
6232-032-054	9622 KARMONT AVE	1	22.0	52.34
6232-032-055	9620 KARMONT AVE	1	22.0	52.34
6232-032-056	9618 KARMONT AVE	1	22.0	52.34
6232-032-057	9614 KARMONT AVE	1	22.0	52.34
6232-032-058	9646 KARMONT AVE	1	22.0	52.34
6232-032-059	9650 KARMONT AVE	1	22.0	52.34
6232-032-060	9652 KARMONT AVE	1	22.0	52.34
6232-032-061	9654 KARMONT AVE	1	22.0	52.34
6232-032-062	9656 KARMONT AVE	1	22.0	52.34
6232-032-063	9658 KARMONT AVE	1	22.0	52.34

APN	Situs Address	Zone	Front Feet	Charge
6232-032-064	9660 KARMONT AVE	1	22.0	52.34
6232-032-065	9662 KARMONT AVE	1	22.0	52.34
6232-032-066	9642 KARMONT AVE	1	22.0	52.34
6232-032-067	9640 KARMONT AVE	1	22.0	52.34
6232-032-068	9638 KARMONT AVE	1	22.0	52.34
6232-032-069	9636 KARMONT AVE	1	22.0	52.34
6232-032-070	9634 KARMONT AVE	1	22.0	52.34
6232-032-071	9632 KARMONT AVE	1	22.0	52.34
6232-032-072	9630 KARMONT AVE	1	22.0	52.34
6232-032-079	9629 KARMONT AVE	1	22.0	52.34
6232-032-080	9627 KARMONT AVE	1	22.0	52.34
6232-032-081	9625 KARMONT AVE	1	22.0	52.34
6232-032-082	9623 KARMONT AVE	1	22.0	52.34
6232-032-083	9621 KARMONT AVE	1	22.0	52.34
6232-032-084	9619 KARMONT AVE	1	22.0	52.34
6232-032-085	9617 KARMONT AVE	1	22.0	52.34
6232-032-086	9611 KARMONT AVE	1	22.0	52.34
6232-032-087	9557 KARMONT AVE	1	22.0	52.34
6232-033-001	9741 KARMONT AVE	1	22.0	52.34
6232-033-002	9743 KARMONT AVE	1	22.0	52.34
6232-033-003	9745 KARMONT AVE	1	22.0	52.34
6232-033-006	9749 KARMONT AVE	1	22.0	52.34
6232-033-007	9751 KARMONT AVE	1	22.0	52.34
6232-033-008	9753 KARMONT AVE	1	22.0	52.34
6232-033-009	9755 KARMONT AVE	1	22.0	52.34
6232-033-010	9721 KARMONT AVE	1	22.0	52.34
6232-033-011	9723 KARMONT AVE	1	22.0	52.34
6232-033-012	9725 KARMONT AVE	1	22.0	52.34
6232-033-013	9727 KARMONT AVE	1	22.0	52.34
6232-033-016	9731 KARMONT AVE	1	22.0	52.34
6232-033-017	9733 KARMONT AVE	1	22.0	52.34
6232-033-018	9735 KARMONT AVE	1	22.0	52.34
6232-033-019	9633 KARMONT AVE	1	22.0	52.34
6232-033-020	9635 KARMONT AVE	1	22.0	52.34
6232-033-021	9637 KARMONT AVE	1	22.0	52.34
6232-033-024	9641 KARMONT AVE	1	22.0	52.34
6232-033-025	9643 KARMONT AVE	1	22.0	52.34
6232-033-026	9645 KARMONT AVE	1	22.0	52.34
6232-033-027	9647 KARMONT AVE	1	22.0	52.34
6232-033-028	9702 KARMONT AVE	1	22.0	52.34
6232-033-029	9704 KARMONT AVE	1	22.0	52.34
6232-033-030	9706 KARMONT AVE	1	22.0	52.34
6232-033-031	9708 KARMONT AVE	1	22.0	52.34
6232-033-032	9710 KARMONT AVE	1	22.0	52.34
6232-033-033	9712 KARMONT AVE	1	22.0	52.34
6232-033-034	9716 KARMONT AVE	1	22.0	52.34
6232-033-035	9718 KARMONT AVE	1	22.0	52.34
6232-033-036	9720 KARMONT AVE	1	22.0	52.34
6232-033-037	9722 KARMONT AVE	1	22.0	52.34
6232-033-038	9724 KARMONT AVE	1	22.0	52.34
6232-033-039	9726 KARMONT AVE	1	22.0	52.34
6232-033-040	9728 KARMONT AVE	1	22.0	52.34
6232-033-041	9730 KARMONT AVE	1	22.0	52.34
6232-033-042	9746 KARMONT AVE	1	22.0	52.34
6232-033-043	9744 KARMONT AVE	1	22.0	52.34
6232-033-044	9742 KARMONT AVE	1	22.0	52.34
6232-033-045	9740 KARMONT AVE	1	22.0	52.34
6232-033-046	9738 KARMONT AVE	1	22.0	52.34
6232-033-047	9736 KARMONT AVE	1	22.0	52.34

APN	Situs Address	Zone	Front Feet	Charge
6232-033-048	9768 KARMONT AVE	1	22.0	52.34
6232-033-049	9764 KARMONT AVE	1	22.0	52.34
6232-033-050	9762 KARMONT AVE	1	22.0	52.34
6232-033-051	9760 KARMONT AVE	1	22.0	52.34
6232-033-052	9758 KARMONT AVE	1	22.0	52.34
6232-033-053	9756 KARMONT AVE	1	22.0	52.34
6232-033-054	9754 KARMONT AVE	1	22.0	52.34
6232-033-055	9752 KARMONT AVE	1	22.0	52.34
6232-033-056	9750 KARMONT AVE	1	22.0	52.34
6232-033-062	9747 KARMONT AVE	1	22.0	52.34
6232-033-063	9729 KARMONT AVE	1	22.0	52.34
6232-033-064	9639 KARMONT AVE	1	22.0	52.34
6233-001-003	NO SITUS AVAILABLE	1	20.0	47.58
6233-001-016	NO SITUS AVAILABLE	1	70.0	166.52
6233-001-272	NO SITUS AVAILABLE	1	100.0	237.89
6233-001-275	NO SITUS AVAILABLE	1	100.0	237.89
6233-002-003	10615 RUCHTI RD	1	433.12	1,030.35
6233-002-006	10000 W FRONTAGE RD	1	435.0	1,034.82
6233-003-005	10126 W FRONTAGE RD	1	160.0	380.62
6233-003-006	NO SITUS AVAILABLE	1	280.0	666.09
6233-003-007	NO SITUS AVAILABLE	1	162.0	385.38
6233-003-008	NO SITUS AVAILABLE	1	102.0	242.65
6233-003-013	10524 SESSLER ST	1	99.4	236.46
6233-003-016	10533 SESSLER ST	1	398.0	946.80
6233-003-017	10520 SESSLER ST	1	640.0	1,522.50
6233-003-019	10530 SESSLER ST	1	428.0	1,018.17
6233-004-001	10263 KARMONT AVE	1	52.0	123.70
6233-004-002	10257 KARMONT AVE	1	52.0	123.70
6233-004-003	10253 KARMONT AVE	1	52.0	123.70
6233-004-004	10247 KARMONT AVE	1	52.0	123.70
6233-004-005	10243 KARMONT AVE	1	52.0	123.70
6233-004-006	10237 KARMONT AVE	1	52.0	123.70
6233-004-007	10233 KARMONT AVE	1	50.0	118.95
6233-004-008	10227 KARMONT AVE	1	50.0	118.95
6233-004-009	10223 KARMONT AVE	1	50.0	118.95
6233-004-010	10219 KARMONT AVE	1	50.0	118.95
6233-004-011	10215 KARMONT AVE	1	50.0	118.95
6233-004-012	10209 KARMONT AVE	1	57.0	135.60
6233-004-013	10201 KARMONT AVE	1	65.0	154.63
6233-005-002	10431 KARMONT AVE	1	52.0	123.70
6233-005-003	10427 KARMONT AVE	1	52.0	123.70
6233-005-004	10423 KARMONT AVE	1	50.0	118.95
6233-005-005	10417 KARMONT AVE	1	55.0	130.84
6233-005-006	10413 KARMONT AVE	1	52.0	123.70
6233-005-007	10407 KARMONT AVE	1	52.0	123.70
6233-005-008	10401 KARMONT AVE	1	52.0	123.70
6233-005-009	10347 KARMONT AVE	1	52.0	123.70
6233-005-010	10341 KARMONT AVE	1	52.0	123.70
6233-005-011	10337 KARMONT AVE	1	52.0	123.70
6233-005-012	10331 KARMONT AVE	1	52.0	123.70
6233-005-013	10325 KARMONT AVE	1	52.0	123.70
6233-005-014	10321 KARMONT AVE	1	52.0	123.70
6233-005-015	10315 KARMONT AVE	1	52.0	123.70
6233-005-016	10311 KARMONT AVE	1	55.0	130.84
6233-005-017	10307 KARMONT AVE	1	55.0	130.84
6233-005-018	10301 KARMONT AVE	1	52.0	123.70
6233-006-001	5716 GLADY ST	1	65.0	154.63
6233-006-002	5712 GLADY ST	1	52.0	123.70
6233-006-003	5706 GLADY ST	1	52.0	123.70

APN	Situs Address	Zone	Front Feet	Charge
6233-006-004	5700 GLADY ST	1	50.0	118.95
6233-006-005	10559 KARMONT AVE	1	50.0	118.95
6233-006-006	10555 KARMONT AVE	1	50.0	118.95
6233-006-007	10551 KARMONT AVE	1	50.0	118.95
6233-006-008	10545 KARMONT AVE	1	50.0	118.95
6233-006-009	10541 KARMONT AVE	1	50.0	118.95
6233-006-010	10537 KARMONT AVE	1	52.0	123.70
6233-006-011	10533 KARMONT AVE	1	52.0	123.70
6233-006-012	10527 KARMONT AVE	1	52.0	123.70
6233-006-013	10521 KARMONT AVE	1	52.0	123.70
6233-006-014	10517 KARMONT AVE	1	52.0	123.70
6233-006-015	10511 KARMONT AVE	1	52.0	123.70
6233-006-016	10507 KARMONT AVE	1	52.0	123.70
6233-006-017	10501 KARMONT AVE	1	52.0	123.70
6233-007-001	10547 GARFIELD AVE	1	55.0	130.84
6233-007-002	10543 GARFIELD AVE	1	52.0	123.70
6233-007-003	10537 GARFIELD AVE	1	52.0	123.70
6233-007-004	10533 GARFIELD AVE	1	52.0	123.70
6233-007-005	10527 GARFIELD AVE	1	52.0	123.70
6233-007-006	10521 GARFIELD AVE	1	52.0	123.70
6233-007-007	10517 GARFIELD AVE	1	52.0	123.70
6233-007-008	10511 GARFIELD AVE	1	52.0	123.70
6233-007-009	10507 GARFIELD AVE	1	52.0	123.70
6233-007-010	10501 GARFIELD AVE	1	53.0	126.08
6233-007-011	10435 GARFIELD AVE	1	55.0	130.84
6233-007-012	10431 GARFIELD AVE	1	55.0	130.84
6233-007-013	10425 GARFIELD AVE	1	55.0	130.84
6233-007-014	10419 GARFIELD AVE	1	55.0	130.84
6233-007-015	10415 GARFIELD AVE	1	55.0	130.84
6233-007-016	10409 GARFIELD AVE	1	55.0	130.84
6233-007-017	10401 GARFIELD AVE	1	55.0	130.84
6233-007-018	10400 RICHLEE AVE	1	55.0	130.84
6233-007-019	10406 RICHLEE AVE	1	50.0	118.95
6233-007-020	10412 RICHLEE AVE	1	50.0	118.95
6233-007-021	10418 RICHLEE AVE	1	50.0	118.95
6233-007-022	10422 RICHLEE AVE	1	50.0	118.95
6233-007-023	10428 RICHLEE AVE	1	50.0	118.95
6233-007-024	10432 RICHLEE AVE	1	50.0	118.95
6233-007-025	10504 RICHLEE AVE	1	51.0	121.32
6233-007-026	10508 RICHLEE AVE	1	51.0	121.32
6233-007-027	10514 RICHLEE AVE	1	51.0	121.32
6233-007-028	10518 RICHLEE AVE	1	51.0	121.32
6233-007-029	10524 RICHLEE AVE	1	51.0	121.32
6233-007-030	10528 RICHLEE AVE	1	51.0	121.32
6233-007-031	10534 RICHLEE AVE	1	51.0	121.32
6233-007-032	10538 RICHLEE AVE	1	51.0	121.32
6233-007-033	10544 RICHLEE AVE	1	51.0	121.32
6233-007-034	10548 RICHLEE AVE	1	57.0	135.60
6233-008-001	10537 RICHLEE AVE	1	70.0	166.52
6233-008-002	10531 RICHLEE AVE	1	60.0	142.73
6233-008-003	10525 RICHLEE AVE	1	53.0	126.08
6233-008-004	10519 RICHLEE AVE	1	53.0	126.08
6233-008-005	10515 RICHLEE AVE	1	53.0	126.08
6233-008-006	10509 RICHLEE AVE	1	53.0	126.08
6233-008-007	10503 RICHLEE AVE	1	53.0	126.08
6233-008-008	10431 RICHLEE AVE	1	56.0	133.22
6233-008-009	10427 RICHLEE AVE	1	56.0	133.22
6233-008-010	10421 RICHLEE AVE	1	56.0	133.22
6233-008-011	10415 RICHLEE AVE	1	56.0	133.22

APN	Situs Address	Zone	Front Feet	Charge
6233-008-012	10409 RICHLEE AVE	1	56.0	133.22
6233-008-013	10403 RICHLEE AVE	1	60.0	142.73
6233-008-014	10400 RENOA AVE	1	59.0	140.36
6233-008-015	10406 RENOA AVE	1	58.0	137.98
6233-008-016	10412 RENOA AVE	1	58.0	137.98
6233-008-017	10418 RENOA AVE	1	52.0	123.70
6233-008-018	10424 RENOA AVE	1	50.0	118.95
6233-008-019	10428 RENOA AVE	1	50.0	118.95
6233-008-020	10434 RENOA AVE	1	51.0	121.32
6233-008-021	10440 KARMONT AVE	1	80.0	190.31
6233-008-022	10510 KARMONT AVE	1	60.0	142.73
6233-008-023	10516 KARMONT AVE	1	52.0	123.70
6233-008-024	10520 KARMONT AVE	1	52.0	123.70
6233-008-025	10526 KARMONT AVE	1	52.0	123.70
6233-008-026	10530 KARMONT AVE	1	55.0	130.84
6233-008-027	10536 KARMONT AVE	1	74.0	176.04
6233-008-028	10546 KARMONT AVE	1	102.0	242.65
6233-009-001	10351 RENOA AVE	1	55.0	130.84
6233-009-002	10345 RENOA AVE	1	58.0	137.98
6233-009-003	10337 RENOA AVE	1	62.0	147.49
6233-009-004	10331 RENOA AVE	1	67.0	159.39
6233-009-005	10323 RENOA AVE	1	71.0	168.90
6233-009-006	10315 RENOA AVE	1	84.0	199.83
6233-009-007	10301 RENOA AVE	1	90.0	214.10
6233-009-008	10310 KARMONT AVE	1	88.0	209.34
6233-009-009	10320 KARMONT AVE	1	67.0	159.39
6233-009-010	10326 KARMONT AVE	1	60.0	142.73
6233-009-011	10332 KARMONT AVE	1	55.0	130.84
6233-009-012	10338 KARMONT AVE	1	55.0	130.84
6233-009-013	10342 KARMONT AVE	1	55.0	130.84
6233-009-014	10400 KARMONT AVE	1	55.0	130.84
6233-009-015	10404 KARMONT AVE	1	55.0	130.84
6233-009-016	10410 KARMONT AVE	1	55.0	130.84
6233-009-017	10416 KARMONT AVE	1	75.0	178.42
6233-009-018	10441 RENOA AVE	1	70.0	166.52
6233-009-019	10435 RENOA AVE	1	52.0	123.70
6233-009-020	10425 RENOA AVE	1	110.0	261.68
6233-009-021	10413 RENOA AVE	1	52.0	123.70
6233-009-022	10407 RENOA AVE	1	55.0	130.84
6233-009-023	10401 RENOA AVE	1	55.0	130.84
6233-009-024	10355 RENOA AVE	1	55.0	130.84
6233-010-001	10333 RICHLEE AVE	1	60.0	142.73
6233-010-002	10327 RICHLEE AVE	1	54.0	128.46
6233-010-003	10321 RICHLEE AVE	1	54.0	128.46
6233-010-004	10315 RICHLEE AVE	1	54.0	128.46
6233-010-005	10311 RICHLEE AVE	1	54.0	128.46
6233-010-006	10305 RICHLEE AVE	1	54.0	128.46
6233-010-007	10243 RICHLEE AVE	1	53.0	126.08
6233-010-008	10237 RICHLEE AVE	1	52.0	123.70
6233-010-009	10233 RICHLEE AVE	1	52.0	123.70
6233-010-010	10227 RICHLEE AVE	1	52.0	123.70
6233-010-011	10221 RICHLEE AVE	1	52.0	123.70
6233-010-012	10215 RICHLEE AVE	1	63.0	149.87
6233-010-013	10209 RICHLEE AVE	1	106.0	252.16
6233-010-014	10242 KARMONT AVE	1	65.0	154.63
6233-010-015	10250 KARMONT AVE	1	52.0	123.70
6233-010-016	10256 KARMONT AVE	1	73.0	173.66
6233-010-017	10310 RENOA AVE	1	50.0	118.95
6233-010-018	10314 RENOA AVE	1	50.0	118.95

APN	Situs Address	Zone	Front Feet	Charge
6233-010-019	10320 RENOA AVE	1	52.0	123.70
6233-010-020	10326 RENOA AVE	1	51.0	121.32
6233-010-021	10330 RENOA AVE	1	50.0	118.95
6233-010-022	10336 RENOA AVE	1	50.0	118.95
6233-010-023	10342 RENOA AVE	1	50.0	118.95
6233-010-024	10346 RENOA AVE	1	50.0	118.95
6233-010-025	10350 RENOA AVE	1	57.0	135.60
6233-011-001	10341 GARFIELD AVE	1	63.0	149.87
6233-011-002	10337 GARFIELD AVE	1	53.0	126.08
6233-011-003	10331 GARFIELD AVE	1	53.0	126.08
6233-011-004	10325 GARFIELD AVE	1	53.0	126.08
6233-011-005	10321 GARFIELD AVE	1	53.0	126.08
6233-011-006	10315 GARFIELD AVE	1	53.0	126.08
6233-011-007	10309 GARFIELD AVE	1	53.0	126.08
6233-011-008	10305 GARFIELD AVE	1	53.0	126.08
6233-011-009	10245 GARFIELD AVE	1	52.0	123.70
6233-011-010	10239 GARFIELD AVE	1	52.0	123.70
6233-011-011	10235 GARFIELD AVE	1	52.0	123.70
6233-011-012	10229 GARFIELD AVE	1	52.0	123.70
6233-011-013	10225 GARFIELD AVE	1	52.0	123.70
6233-011-014	10219 GARFIELD AVE	1	52.0	123.70
6233-011-015	10213 GARFIELD AVE	1	52.0	123.70
6233-011-016	10209 GARFIELD AVE	1	52.0	123.70
6233-011-017	10201 GARFIELD AVE	1	56.0	133.22
6233-011-018	10200 RICHLEE AVE	1	58.0	137.98
6233-011-019	10206 RICHLEE AVE	1	51.0	121.32
6233-011-020	10210 RICHLEE AVE	1	51.0	121.32
6233-011-021	10216 RICHLEE AVE	1	51.0	121.32
6233-011-022	10222 RICHLEE AVE	1	51.0	121.32
6233-011-023	10226 RICHLEE AVE	1	51.0	121.32
6233-011-024	10232 RICHLEE AVE	1	51.0	121.32
6233-011-025	10236 RICHLEE AVE	1	51.0	121.32
6233-011-027	10302 RICHLEE AVE	1	50.0	118.95
6233-011-028	10308 RICHLEE AVE	1	50.0	118.95
6233-011-029	10312 RICHLEE AVE	1	50.0	118.95
6233-011-030	10318 RICHLEE AVE	1	50.0	118.95
6233-011-031	10322 RICHLEE AVE	1	50.0	118.95
6233-011-032	10328 RICHLEE AVE	1	50.0	118.95
6233-011-033	10332 RICHLEE AVE	1	59.0	140.36
6233-011-034	10242 RICHLEE AVE	1	43.74	104.05
6233-012-002	10236 LEE LN	1	50.0	118.95
6233-012-006	5823 GATE LEE CIR	1	33.0	78.50
6233-012-007	5819 GATE LEE CIR	1	33.0	78.50
6233-012-008	5815 GATE LEE CIR	1	60.0	142.73
6233-012-009	10146 GARFIELD AVE	1	121.0	287.85
6233-012-010	10200 GARFIELD AVE	1	106.0	252.16
6233-012-011	10206 GARFIELD AVE	1	115.0	273.57
6233-012-012	10214 GARFIELD AVE	1	115.0	273.57
6233-012-013	10220 GARFIELD AVE	1	106.0	252.16
6233-012-014	10226 GARFIELD AVE	1	106.0	252.16
6233-012-015	10232 GARFIELD AVE	1	106.0	252.16
6233-012-016	10236 GARFIELD AVE	1	106.0	252.16
6233-012-017	10242 GARFIELD AVE	1	106.0	252.16
6233-012-018	10302 GARFIELD AVE	1	106.0	252.16
6233-012-019	10306 GARFIELD AVE	1	111.0	264.06
6233-012-020	10312 GARFIELD AVE	1	115.0	273.57
6233-012-021	5814 GATE LEE CIR	1	52.0	123.70
6233-012-023	10232 LEE LN	1	52.0	123.70
6233-012-024	5818 GATE LEE CIR	1	33.0	78.50

APN	Situs Address	Zone	Front Feet	Charge
6233-013-002	10324 GARFIELD AVE	1	98.0	233.13
6233-013-003	10404 GARFIELD AVE	1	92.0	218.86
6233-013-004	10414 GARFIELD AVE	1	55.0	130.84
6233-013-005	10420 GARFIELD AVE	1	52.0	123.70
6233-013-006	10426 GARFIELD AVE	1	52.0	123.70
6233-013-007	10430 GARFIELD AVE	1	89.0	211.72
6233-013-008	10328 GARFIELD AVE	1	118.0	280.71
6233-013-009	10332 GARFIELD AVE	1	120.0	285.47
6233-014-001	5817 GLADY ST	1	65.0	154.63
6233-014-002	5821 GLADY ST	1	52.0	123.70
6233-014-003	5827 GLADY ST	1	62.0	147.49
6233-014-004	5833 GLADY ST	1	88.0	209.34
6233-014-005	10549 STONYBROOK AVE	1	62.0	147.49
6233-014-006	10545 STONYBROOK AVE	1	52.0	123.70
6233-014-007	10539 STONYBROOK AVE	1	60.0	142.73
6233-014-008	NO SITUS AVAILABLE	1	15.0	35.68
6233-014-009	10525 STONYBROOK AVE	1	45.0	107.05
6233-014-010	10523 STONYBROOK AVE	1	133.0	316.39
6233-014-011	10500 GARFIELD AVE	1	59.0	140.36
6233-014-012	10506 GARFIELD AVE	1	54.0	128.46
6233-014-013	10512 GARFIELD AVE	1	54.0	128.46
6233-014-014	10516 GARFIELD AVE	1	54.0	128.46
6233-014-015	10522 GARFIELD AVE	1	54.0	128.46
6233-014-016	10528 GARFIELD AVE	1	54.0	128.46
6233-014-017	10534 GARFIELD AVE	1	54.0	128.46
6233-014-018	10538 GARFIELD AVE	1	54.0	128.46
6233-014-019	10544 GARFIELD AVE	1	60.0	142.73
6233-015-001	10514 STONYBROOK AVE	1	45.0	107.05
6233-015-002	10518 STONYBROOK AVE	1	52.0	123.70
6233-015-003	10522 STONYBROOK AVE	1	52.0	123.70
6233-015-004	10528 STONYBROOK AVE	1	52.0	123.70
6233-015-005	10532 STONYBROOK AVE	1	52.0	123.70
6233-015-006	10538 STONYBROOK AVE	1	52.0	123.70
6233-015-007	10544 STONYBROOK AVE	1	52.0	123.70
6233-015-008	10548 STONYBROOK AVE	1	52.0	123.70
6233-015-009	10554 STONYBROOK AVE	1	52.0	123.70
6233-015-010	10558 STONYBROOK AVE	1	45.0	107.05
6233-015-011	10562 STONYBROOK AVE	1	40.0	95.16
6233-015-012	5840 GLADY ST	1	40.0	95.16
6233-015-013	5836 GLADY ST	1	40.0	95.16
6233-015-014	5832 GLADY ST	1	50.0	118.95
6233-015-015	5828 GLADY ST	1	55.0	130.84
6233-015-016	5822 GLADY ST	1	55.0	130.84
6233-015-017	5816 GLADY ST	1	55.0	130.84
6233-015-018	5812 GLADY ST	1	55.0	130.84
6233-015-019	5806 GLADY ST	1	55.0	130.84
6233-015-020	5800 GLADY ST	1	60.0	142.73
6233-016-001	10560 STONYBROOK AVE	1	205.16	488.06
6233-016-002	5801 MEADOW RD	1	56.0	133.22
6233-016-003	5803 MEADOW RD	1	50.0	118.95
6233-016-004	5807 MEADOW RD	1	50.0	118.95
6233-016-005	5811 MEADOW RD	1	50.0	118.95
6233-016-006	10641 CASSINA AVE	1	90.0	214.10
6233-016-007	10637 CASSINA AVE	1	50.0	118.95
6233-016-008	10631 CASSINA AVE	1	50.0	118.95
6233-016-009	10627 CASSINA AVE	1	50.0	118.95
6233-016-010	10621 CASSINA AVE	1	50.0	118.95
6233-016-011	10617 CASSINA AVE	1	55.0	130.84
6233-016-012	10611 CASSINA AVE	1	40.0	95.16

APN	Situs Address	Zone	Front Feet	Charge
6233-016-013	10600 BEAK AVE	1	42.0	99.91
6233-016-014	10604 BEAK AVE	1	45.0	107.05
6233-016-015	10608 BEAK AVE	1	46.0	109.43
6233-016-016	10610 BEAK AVE	1	42.0	99.91
6233-016-017	10612 BEAK AVE	1	42.0	99.91
6233-016-018	10614 BEAK AVE	1	42.0	99.91
6233-016-019	10618 BEAK AVE	1	50.0	118.95
6233-016-020	10624 BEAK AVE	1	50.0	118.95
6233-016-021	10628 BEAK AVE	1	50.0	118.95
6233-016-022	10632 BEAK AVE	1	50.0	118.95
6233-016-023	10636 BEAK AVE	1	50.0	118.95
6233-016-024	10644 BEAK AVE	1	46.0	109.43
6233-016-025	10700 BEAK AVE	1	48.0	114.19
6233-016-026	10637 BEAK AVE	1	50.0	118.95
6233-016-027	10646 CASSINA AVE	1	50.0	118.95
6233-016-028	10640 CASSINA AVE	1	51.0	121.32
6233-016-029	10633 BEAK AVE	1	59.0	140.36
6233-016-030	10627 BEAK AVE	1	76.0	180.80
6233-016-031	10636 CASSINA AVE	1	66.0	157.01
6233-016-032	10630 CASSINA AVE	1	51.0	121.32
6233-016-033	10615 BEAK AVE	1	80.0	190.31
6233-017-001	10706 BEAK AVE	1	50.0	118.95
6233-017-002	10710 BEAK AVE	1	50.0	118.95
6233-017-003	10716 BEAK AVE	1	50.0	118.95
6233-017-004	10720 BEAK AVE	1	50.0	118.95
6233-017-005	10726 BEAK AVE	1	50.0	118.95
6233-017-006	10730 BEAK AVE	1	50.0	118.95
6233-017-007	10736 BEAK AVE	1	50.0	118.95
6233-017-008	10740 BEAK AVE	1	45.0	107.05
6233-017-009	10744 BEAK AVE	1	45.0	107.05
6233-017-010	10800 BEAK AVE	1	48.0	114.19
6233-017-011	10804 BEAK AVE	1	50.0	118.95
6233-017-012	5901 LEEDS ST	1	61.0	145.11
6233-017-013	5909 LEEDS ST	1	50.0	118.95
6233-017-014	5915 LEEDS ST	1	50.0	118.95
6233-017-015	5921 LEEDS ST	1	65.0	154.63
6233-017-016	5951 IMPERIAL HWY	1	120.0	285.47
6233-017-018	5941 IMPERIAL HWY	1	200.0	475.78
6233-017-019	5935 IMPERIAL HWY	1	160.0	380.62
6233-018-001	10731 BEAK AVE	1	174.0	413.93
6233-018-002	10745 BEAK AVE	1	50.0	118.95
6233-018-003	10801 BEAK AVE	1	50.0	118.95
6233-018-004	10805 BEAK AVE	1	50.0	118.95
6233-018-005	10811 BEAK AVE	1	50.0	118.95
6233-018-006	10815 BEAK AVE	1	50.0	118.95
6233-018-007	10821 BEAK AVE	1	45.0	107.05
6233-018-008	5923 IMPERIAL HWY	1	55.0	130.84
6233-018-009	5915 IMPERIAL HWY	1	50.0	118.95
6233-018-010	5911 IMPERIAL HWY	1	50.0	118.95
6233-018-011	NO SITUS AVAILABLE	1	50.0	118.95
6233-018-012	5903 IMPERIAL HWY	1	58.0	137.98
6233-018-013	10818 AMERY AVE	1	76.0	180.80
6233-018-014	10814 AMERY AVE	1	50.0	118.95
6233-018-015	10800 AMERY AVE	1	50.0	118.95
6233-018-016	10746 AMERY AVE	1	50.0	118.95
6233-018-017	10740 AMERY AVE	1	50.0	118.95
6233-018-018	10736 AMERY AVE	1	50.0	118.95
6233-018-019	10730 AMERY AVE	1	50.0	118.95
6233-018-020	10726 AMERY AVE	1	50.0	118.95

APN	Situs Address	Zone	Front Feet	Charge
6233-018-021	10720 AMERY AVE	1	50.0	118.95
6233-018-022	10716 AMERY AVE	1	50.0	118.95
6233-018-023	10707 BEAK AVE	1	132.0	314.01
6233-019-001	10705 AMERY AVE	1	73.0	173.66
6233-019-002	10709 AMERY AVE	1	50.0	118.95
6233-019-003	10715 AMERY AVE	1	50.0	118.95
6233-019-004	10721 AMERY AVE	1	50.0	118.95
6233-019-005	10727 AMERY AVE	1	50.0	118.95
6233-019-006	10731 AMERY AVE	1	50.0	118.95
6233-019-007	10737 AMERY AVE	1	50.0	118.95
6233-019-008	10741 AMERY AVE	1	50.0	118.95
6233-019-009	10747 AMERY AVE	1	50.0	118.95
6233-019-010	10801 AMERY AVE	1	50.0	118.95
6233-019-011	10815 AMERY AVE	1	50.0	118.95
6233-019-012	10819 AMERY AVE	1	45.0	107.05
6233-019-018	10818 CASSINA AVE	1	72.0	171.28
6233-019-019	10800 CASSINA AVE	1	50.0	118.95
6233-019-020	10748 CASSINA AVE	1	50.0	118.95
6233-019-021	10740 CASSINA AVE	1	50.0	118.95
6233-019-022	10736 CASSINA AVE	1	50.0	118.95
6233-019-023	10730 CASSINA AVE	1	50.0	118.95
6233-019-024	10726 CASSINA AVE	1	50.0	118.95
6233-019-025	10720 CASSINA AVE	1	50.0	118.95
6233-019-026	10716 CASSINA AVE	1	50.0	118.95
6233-019-027	10710 CASSINA AVE	1	50.0	118.95
6233-019-028	10706 CASSINA AVE	1	50.0	118.95
6233-019-029	10700 CASSINA AVE	1	45.0	107.05
6233-019-030	5853 IMPERIAL HWY	1	500.0	1,189.45
6233-020-001	10705 CASSINA AVE	1	63.0	149.87
6233-020-002	10709 CASSINA AVE	1	50.0	118.95
6233-020-003	10717 CASSINA AVE	1	50.0	118.95
6233-020-004	10721 CASSINA AVE	1	50.0	118.95
6233-020-005	10727 CASSINA AVE	1	50.0	118.95
6233-020-006	10731 CASSINA AVE	1	50.0	118.95
6233-020-007	10735 CASSINA AVE	1	50.0	118.95
6233-020-008	10739 CASSINA AVE	1	50.0	118.95
6233-020-009	10745 CASSINA AVE	1	50.0	118.95
6233-020-010	10801 CASSINA AVE	1	50.0	118.95
6233-020-011	10807 CASSINA AVE	1	50.0	118.95
6233-020-014	10821 CASSINA AVE	1	55.0	130.84
6233-020-015	5839 IMPERIAL HWY	1	50.0	118.95
6233-020-016	5833 IMPERIAL HWY # B	1	50.0	118.95
6233-020-017	5825 IMPERIAL HWY	1	101.0	240.27
6233-020-018	10820 MADGE AVE	1	60.0	142.73
6233-020-019	10814 MADGE AVE	1	50.0	118.95
6233-020-020	10810 MADGE AVE	1	50.0	118.95
6233-020-021	10806 MADGE AVE	1	50.0	118.95
6233-020-022	10800 MADGE AVE	1	50.0	118.95
6233-020-023	10756 MADGE AVE	1	50.0	118.95
6233-020-024	10750 MADGE AVE	1	50.0	118.95
6233-020-025	10746 MADGE AVE	1	50.0	118.95
6233-020-026	10740 MADGE AVE	1	50.0	118.95
6233-020-027	10736 MADGE AVE	1	50.0	118.95
6233-020-028	10730 MADGE AVE	1	50.0	118.95
6233-020-029	10726 MADGE AVE	1	50.0	118.95
6233-020-031	5800 MEADOW RD	1	45.0	107.05
6233-020-032	10811 CASSINA AVE	1	103.0	245.03
6233-020-033	5810 MEADOW RD	1	38.0	90.40
6233-021-001	5803 IMPERIAL HWY	1	75.0	178.42

APN	Situs Address	Zone	Front Feet	Charge
6233-021-002	5815 IMPERIAL HWY	1	73.0	173.66
6233-021-003	10821 MADGE AVE	1	45.0	107.05
6233-021-004	10817 MADGE AVE	1	50.0	118.95
6233-021-005	10811 MADGE AVE	1	50.0	118.95
6233-021-006	10809 MADGE AVE	1	50.0	118.95
6233-021-007	10801 MADGE AVE	1	50.0	118.95
6233-021-008	10757 MADGE AVE	1	50.0	118.95
6233-021-009	10751 MADGE AVE	1	50.0	118.95
6233-021-010	10747 MADGE AVE	1	50.0	118.95
6233-021-011	10741 MADGE AVE	1	50.0	118.95
6233-021-012	10737 MADGE AVE	1	50.0	118.95
6233-021-013	10731 MADGE AVE	1	50.0	118.95
6233-021-014	10727 MADGE AVE	1	50.0	118.95
6233-021-015	10721 MADGE AVE	1	50.0	118.95
6233-021-016	10717 MADGE AVE	1	50.0	118.95
6233-021-017	10711 MADGE AVE	1	40.0	95.16
6233-021-018	10640 GARFIELD AVE	1	200.0	475.78
6233-021-019	10654 GARFIELD AVE	1	200.0	475.78
6233-021-020	10630 GARFIELD AVE	1	302.0	718.43
6233-021-021	NO SITUS AVAILABLE	1	40.0	95.16
6233-021-023	10700 GARFIELD AVE	1	200.0	475.78
6233-021-024	10708 GARFIELD AVE	1	200.0	475.78
6233-021-025	10724 GARWICK PL	1	184.0	437.72
6233-021-026	10840 GARFIELD AVE	1	150.0	356.84
6233-021-027	10810 GARFIELD AVE	1	139.0	330.67
6233-021-028	5767 IMPERIAL HWY	1	270.0	642.30
6233-024-002	10727 GARFIELD AVE	1	266.0	632.79
6233-024-004	10800 SESSLER ST	1	121.0	287.85
6233-024-005	10806 SESSLER ST	1	124.0	294.98
6233-024-006	10813 GARFIELD AVE	1	221.0	525.74
6233-024-007	10700 SESSLER ST	1	114.77	273.03
6233-025-001	10650 SESSLER ST	1	181.0	430.58
6233-025-002	10689 SESSLER ST	1	121.0	287.85
6233-025-004	5765 MEADOW RD	1	121.0	287.85
6233-025-005	NO SITUS AVAILABLE	1	145.08	345.13
6233-025-006	10647 GARFIELD AVE	1	40.0	95.16
6233-025-007	5775 MEADOW RD	1	121.0	287.85
6233-026-003	5715 IMPERIAL HWY	1	200.0	475.78
6233-026-004	10825 SESSLER ST	1	111.0	264.06
6233-026-005	10801 SESSLER ST	1	111.0	264.06
6233-026-011	10659 SESSLER ST	1	357.0	849.27
6233-026-012	NO SITUS AVAILABLE	1	69.0	164.14
6233-026-013	10711 SESSLER ST	1	136.0	323.53
6233-026-014	10735 SESSLER ST	1	157.0	373.49
6233-026-015	5739 IMPERIAL HWY	1	120.0	285.47
6233-027-010	NO SITUS AVAILABLE	1	158.0	375.87
6233-027-011	10633 RUCHTI RD	1	159.0	378.25
6233-027-270	NO SITUS AVAILABLE	1	87.72	208.68
6233-028-002	5527 LEEDS ST	1	180.0	428.20
6233-028-008	NO SITUS AVAILABLE	1	99.0	235.51
6233-028-011	NO SITUS AVAILABLE	1	284.0	675.61
6233-028-022	NO SITUS AVAILABLE	1	140.0	333.05
6233-028-023	NO SITUS AVAILABLE	1	140.0	333.05
6233-028-025	NO SITUS AVAILABLE	1	70.0	166.52
6233-028-026	NO SITUS AVAILABLE	1	20.0	47.58
6233-028-270	NO SITUS AVAILABLE	1	16.25	38.66
6233-028-274	NO SITUS AVAILABLE	1	20.0	47.58
6233-029-001	5631 LEEDS ST	1	295.0	701.78
6233-029-002	5615 LEEDS ST	1	40.0	95.16

APN	Situs Address	Zone	Front Feet	Charge
6233-029-003	5615 LEEDS ST	1	240.0	570.94
6233-029-010	5601 LEEDS ST	1	679.61	1,616.72
6233-029-270	NO SITUS AVAILABLE	1	182.0	432.96
6233-030-003	5635 IMPERIAL HWY	1	160.0	380.62
6233-030-013	10811 RUCHTI RD	1	155.0	368.73
6233-030-018	5601 IMPERIAL HWY	1	1,158.0	2,754.77
6233-030-019	5643 IMPERIAL HWY	1	201.0	478.16
6233-031-271	NO SITUS AVAILABLE	1	132.0	314.01
6233-031-272	NO SITUS AVAILABLE	1	107.91	256.71
6234-001-001	11050 LILLIAN LN	1	120.0	285.47
6234-001-002	11040 LILLIAN LN	1	60.0	142.73
6234-001-003	11030 LILLIAN LN	1	50.0	118.95
6234-001-004	11020 LILLIAN LN	1	50.0	118.95
6234-001-005	11010 LILLIAN LN	1	50.0	118.95
6234-001-006	11000 LILLIAN LN	1	50.0	118.95
6234-001-007	10990 LILLIAN LN	1	50.0	118.95
6234-001-008	10980 LILLIAN LN	1	50.0	118.95
6234-001-009	10970 LILLIAN LN	1	50.0	118.95
6234-001-010	10960 LILLIAN LN	1	50.0	118.95
6234-001-011	10950 LILLIAN LN	1	50.0	118.95
6234-001-012	10940 LILLIAN LN	1	50.0	118.95
6234-001-013	10930 LILLIAN LN	1	50.0	118.95
6234-001-020	5950 IMPERIAL HWY UNIT 1	1	22.0	52.34
6234-001-021	5950 IMPERIAL HWY UNIT 2	1	22.0	52.34
6234-001-022	5950 IMPERIAL HWY NO 3	1	22.0	52.34
6234-001-023	5950 IMPERIAL HWY UNIT 4	1	22.0	52.34
6234-001-024	5950 IMPERIAL HWY UNIT 5	1	22.0	52.34
6234-001-025	5950 IMPERIAL HWY UNIT 6	1	22.0	52.34
6234-001-026	5950 IMPERIAL HWY UNIT 7	1	22.0	52.34
6234-001-027	5950 IMPERIAL HWY UNIT 8	1	22.0	52.34
6234-001-028	5950 IMPERIAL HWY UNIT 9	1	22.0	52.34
6234-001-029	5950 IMPERIAL HWY UNIT 10	1	22.0	52.34
6234-001-030	5950 IMPERIAL HWY UNIT 11	1	22.0	52.34
6234-001-031	5950 IMPERIAL HWY UNIT 12	1	22.0	52.34
6234-001-032	5950 IMPERIAL HWY UNIT 13	1	22.0	52.34
6234-001-033	5950 IMPERIAL HWY UNIT 14	1	22.0	52.34
6234-001-034	5950 IMPERIAL HWY UNIT 15	1	22.0	52.34
6234-001-035	5950 IMPERIAL HWY UNIT 16	1	22.0	52.34
6234-001-036	5950 IMPERIAL HWY UNIT 17	1	22.0	52.34
6234-001-037	5950 IMPERIAL HWY UNIT 18	1	22.0	52.34
6234-001-038	5950 IMPERIAL HWY UNIT 19	1	22.0	52.34
6234-001-039	5950 IMPERIAL HWY UNIT 20	1	22.0	52.34
6234-001-040	5950 IMPERIAL HWY UNIT 21	1	22.0	52.34
6234-001-041	5950 IMPERIAL HWY UNIT 22	1	22.0	52.34
6234-001-042	5950 IMPERIAL HWY UNIT 23	1	22.0	52.34
6234-001-043	5950 IMPERIAL HWY UNIT 24	1	22.0	52.34
6234-001-044	5950 IMPERIAL HWY UNIT 25	1	22.0	52.34
6234-001-045	5950 IMPERIAL HWY UNIT 26	1	22.0	52.34
6234-001-046	5950 IMPERIAL HWY UNIT 27	1	22.0	52.34
6234-001-047	5950 IMPERIAL HWY UNIT 28	1	22.0	52.34
6234-001-048	5950 IMPERIAL HWY UNIT 29	1	22.0	52.34
6234-001-049	5950 IMPERIAL HWY UNIT 30	1	22.0	52.34
6234-001-050	5950 IMPERIAL HWY UNIT 31	1	22.0	52.34
6234-001-051	5950 IMPERIAL HWY UNIT 32	1	22.0	52.34
6234-001-052	5950 IMPERIAL HWY UNIT 33	1	22.0	52.34
6234-001-053	5950 IMPERIAL HWY UNIT 34	1	22.0	52.34
6234-001-054	5950 IMPERIAL HWY UNIT 35	1	22.0	52.34
6234-001-055	5950 IMPERIAL HWY UNIT 36	1	22.0	52.34
6234-001-056	5950 IMPERIAL HWY UNIT 37	1	22.0	52.34

APN	Situs Address	Zone	Front Feet	Charge
6234-001-057	5950 IMPERIAL HWY UNIT 38	1	22.0	52.34
6234-001-058	5950 IMPERIAL HWY UNIT 39	1	22.0	52.34
6234-001-059	5950 IMPERIAL HWY UNIT 40	1	22.0	52.34
6234-001-060	5950 IMPERIAL HWY UNIT 41	1	22.0	52.34
6234-001-061	5950 IMPERIAL HWY UNIT 42	1	22.0	52.34
6234-001-062	5950 IMPERIAL HWY UNIT 43	1	22.0	52.34
6234-001-063	5950 IMPERIAL HWY UNIT 44	1	22.0	52.34
6234-001-064	5950 IMPERIAL HWY UNIT 45	1	22.0	52.34
6234-001-065	5950 IMPERIAL HWY UNIT 46	1	22.0	52.34
6234-001-066	5950 IMPERIAL HWY UNIT 47	1	22.0	52.34
6234-001-067	5950 IMPERIAL HWY UNIT 48	1	22.0	52.34
6234-001-068	5950 IMPERIAL HWY UNIT 49	1	22.0	52.34
6234-001-069	5950 IMPERIAL HWY UNIT 50	1	22.0	52.34
6234-001-070	5950 IMPERIAL HWY UNIT 51	1	22.0	52.34
6234-001-071	5950 IMPERIAL HWY UNIT 52	1	22.0	52.34
6234-001-072	5950 IMPERIAL HWY UNIT 53	1	22.0	52.34
6234-001-073	5950 IMPERIAL HWY UNIT 54	1	22.0	52.34
6234-001-074	5950 IMPERIAL HWY UNIT 55	1	22.0	52.34
6234-001-075	5950 IMPERIAL HWY UNIT 56	1	22.0	52.34
6234-001-076	5950 IMPERIAL HWY UNIT 57	1	22.0	52.34
6234-001-077	5950 IMPERIAL HWY UNIT 58	1	22.0	52.34
6234-001-078	5950 IMPERIAL HWY UNIT 59	1	22.0	52.34
6234-001-079	5950 IMPERIAL HWY UNIT 60	1	22.0	52.34
6234-001-080	5950 IMPERIAL HWY UNIT 61	1	22.0	52.34
6234-001-081	5950 IMPERIAL HWY UNIT 62	1	22.0	52.34
6234-001-082	5950 IMPERIAL HWY UNIT 63	1	22.0	52.34
6234-001-083	5950 IMPERIAL HWY UNIT 64	1	22.0	52.34
6234-001-084	5950 IMPERIAL HWY UNIT 65	1	22.0	52.34
6234-001-085	5950 IMPERIAL HWY UNIT 66	1	22.0	52.34
6234-001-086	5950 IMPERIAL HWY UNIT 67	1	22.0	52.34
6234-001-087	5950 IMPERIAL HWY UNIT 68	1	22.0	52.34
6234-001-088	5950 IMPERIAL HWY UNIT 69	1	22.0	52.34
6234-001-089	5950 IMPERIAL HWY UNIT 70	1	22.0	52.34
6234-001-093	5950 IMPERIAL HWY UNIT 71	1	22.0	52.34
6234-001-094	5950 IMPERIAL HWY UNIT 72	1	22.0	52.34
6234-001-095	5950 IMPERIAL HWY UNIT 73	1	22.0	52.34
6234-001-096	5950 IMPERIAL HWY UNIT 74	1	22.0	52.34
6234-001-097	5950 IMPERIAL HWY UNIT 75	1	22.0	52.34
6234-001-104	5950 IMPERIAL HWY UNIT 79	1	22.0	52.34
6234-001-105	5950 IMPERIAL HWY UNIT 80	1	22.0	52.34
6234-001-106	5950 IMPERIAL HWY UNIT 81	1	22.0	52.34
6234-001-107	5950 IMPERIAL HWY UNIT 82	1	22.0	52.34
6234-001-108	5950 IMPERIAL HWY UNIT 83	1	22.0	52.34
6234-001-109	5950 IMPERIAL HWY UNIT 84	1	22.0	52.34
6234-001-110	5950 IMPERIAL HWY UNIT 85	1	22.0	52.34
6234-001-111	5950 IMPERIAL HWY UNIT 86	1	22.0	52.34
6234-001-112	5950 IMPERIAL HWY UNIT 87	1	22.0	52.34
6234-001-113	5950 IMPERIAL HWY UNIT 88	1	22.0	52.34
6234-001-114	5950 IMPERIAL HWY UNIT 89	1	22.0	52.34
6234-001-115	5950 IMPERIAL HWY NO 90	1	22.0	52.34
6234-001-116	5950 IMPERIAL HWY UNIT 91	1	22.0	52.34
6234-001-117	5950 IMPERIAL HWY UNIT 92	1	22.0	52.34
6234-001-118	5950 IMPERIAL HWY UNIT 93	1	22.0	52.34
6234-001-119	5950 IMPERIAL HWY UNIT 94	1	22.0	52.34
6234-001-120	5950 IMPERIAL HWY UNIT 95	1	22.0	52.34
6234-001-121	5950 IMPERIAL HWY UNIT 96	1	22.0	52.34
6234-001-124	5950 IMPERIAL HWY UNIT 76	1	22.0	52.34
6234-001-125	5950 IMPERIAL HWY UNIT 77	1	22.0	52.34
6234-001-126	5950 IMPERIAL HWY UNIT 78	1	11.0	26.17

APN	Situs Address	Zone	Front Feet	Charge
6234-001-127	10900 LILLIAN LN	1	108.41	257.90
6234-001-128	10910 LILLIAN LN	1	2.0	4.76
6234-002-001	11065 LILLIAN LN	1	120.0	285.47
6234-002-002	11055 LILLIAN LN	1	51.0	121.32
6234-002-003	11045 LILLIAN LN	1	50.0	118.95
6234-002-004	11035 LILLIAN LN	1	50.0	118.95
6234-002-005	11025 LILLIAN LN	1	50.0	118.95
6234-002-006	11015 LILLIAN LN	1	50.0	118.95
6234-002-007	11005 LILLIAN LN	1	50.0	118.95
6234-002-008	10995 LILLIAN LN	1	50.0	118.95
6234-002-009	10985 LILLIAN LN	1	50.0	118.95
6234-002-010	10975 LILLIAN LN	1	50.0	118.95
6234-002-011	10965 LILLIAN LN	1	50.0	118.95
6234-002-012	10955 LILLIAN LN	1	50.0	118.95
6234-002-013	10945 LILLIAN LN	1	50.0	118.95
6234-002-014	10935 LILLIAN LN	1	50.0	118.95
6234-002-015	10929 LILLIAN LN	1	50.0	118.95
6234-002-017	11060 AMERY AVE	1	70.0	166.52
6234-002-018	11050 AMERY AVE	1	50.0	118.95
6234-002-019	11040 AMERY AVE	1	50.0	118.95
6234-002-020	11030 AMERY AVE	1	50.0	118.95
6234-002-021	11020 AMERY AVE	1	50.0	118.95
6234-002-022	11010 AMERY AVE	1	50.0	118.95
6234-002-023	11000 AMERY AVE	1	50.0	118.95
6234-002-024	10990 AMERY AVE	1	50.0	118.95
6234-002-025	10980 AMERY AVE	1	50.0	118.95
6234-002-026	10970 AMERY AVE	1	50.0	118.95
6234-002-027	10960 AMERY AVE	1	50.0	118.95
6234-002-028	10950 AMERY AVE	1	50.0	118.95
6234-002-029	10940 AMERY AVE	1	50.0	118.95
6234-002-030	10930 AMERY AVE	1	50.0	118.95
6234-002-031	10920 AMERY AVE	1	50.0	118.95
6234-002-032	10910 AMERY AVE	1	50.0	118.95
6234-002-033	5870 IMPERIAL HWY	1	102.0	242.65
6234-002-034	10905 LILLIAN LN	1	101.0	240.27
6234-002-035	10925 LILLIAN LN.	1	67.0	159.39
6234-003-001	5852 IMPERIAL HWY	1	102.0	242.65
6234-003-002	10909 AMERY AVE	1	50.0	118.95
6234-003-003	10919 AMERY AVE	1	50.0	118.95
6234-003-004	10929 AMERY AVE	1	50.0	118.95
6234-003-005	10939 AMERY AVE	1	50.0	118.95
6234-003-006	10949 AMERY AVE	1	50.0	118.95
6234-003-007	10959 AMERY AVE	1	50.0	118.95
6234-003-008	10969 AMERY AVE	1	50.0	118.95
6234-003-009	10979 AMERY AVE	1	50.0	118.95
6234-003-010	10989 AMERY AVE	1	50.0	118.95
6234-003-011	10999 AMERY AVE	1	50.0	118.95
6234-003-012	11009 AMERY AVE	1	50.0	118.95
6234-003-013	11019 AMERY AVE	1	50.0	118.95
6234-003-014	11029 AMERY AVE	1	50.0	118.95
6234-003-015	11039 AMERY AVE	1	50.0	118.95
6234-003-016	11049 AMERY AVE	1	96.0	228.37
6234-003-017	11040 CASSINA AVE	1	58.0	137.98
6234-003-018	11030 CASSINA AVE	1	53.0	126.08
6234-003-019	11020 CASSINA AVE # A	1	53.0	126.08
6234-003-020	11010 CASSINA AVE	1	53.0	126.08
6234-003-021	11000 CASSINA AVE	1	53.0	126.08
6234-003-022	10990 CASSINA AVE	1	53.0	126.08
6234-003-023	10980 CASSINA AVE APT 000A	1	53.0	126.08

APN	Situs Address	Zone	Front Feet	Charge
6234-003-024	10970 CASSINA AVE	1	53.0	126.08
6234-003-025	10960 CASSINA AVE	1	53.0	126.08
6234-003-026	10950 CASSINA AVE	1	53.0	126.08
6234-003-027	10940 CASSINA AVE	1	53.0	126.08
6234-003-028	10930 CASSINA AVE	1	53.0	126.08
6234-003-030	10920 CASSINA AVE	1	50.0	118.95
6234-003-031	5848 IMPERIAL HWY	1	113.0	268.82
6234-004-001	5836 IMPERIAL HWY	1	32.0	76.12
6234-004-002	10909 CASSINA AVE	1	50.0	118.95
6234-004-003	10919 CASSINA AVE #A	1	50.0	118.95
6234-004-004	10929 CASSINA AVE	1	50.0	118.95
6234-004-005	10939 CASSINA AVE APT 000C	1	50.0	118.95
6234-004-006	10949 CASSINA AVE	1	50.0	118.95
6234-004-007	10959 CASSINA AVE	1	50.0	118.95
6234-004-008	10969 CASSINA AVE	1	50.0	118.95
6234-004-009	10979 CASSINA AVE	1	50.0	118.95
6234-004-010	10989 CASSINA AVE	1	50.0	118.95
6234-004-011	10999 CASSINA AVE	1	50.0	118.95
6234-004-012	11009 CASSINA AVE	1	50.0	118.95
6234-004-013	11019 CASSINA AVE	1	50.0	118.95
6234-004-014	11029 CASSINA AVE UNIT B	1	103.0	245.03
6234-004-018	5832 IMPERIAL HWY	1	40.0	95.16
6234-004-019	5828 IMPERIAL HWY	1	40.0	95.16
6234-004-020	5800 IMPERIAL HWY	1	135.0	321.15
6234-004-021	10925 VULCAN ST	1	109.0	259.30
6234-004-022	10935 VULCAN ST	1	56.0	133.22
6234-004-029	10986 VULCAN ST	1	115.0	273.57
6234-004-030	10950 VULCAN ST	1	115.0	273.57
6234-004-031	10940 VULCAN ST	1	117.0	278.33
6234-004-032	10932 VULCAN ST	1	112.0	266.44
6234-004-034	5810 IMPERIAL HWY	1	145.0	344.94
6234-004-035	10924 VULCAN ST	1	50.0	118.95
6234-004-036	11011 VULCAN ST	1	168.0	399.66
6234-004-038	11022 VULCAN ST	1	227.0	540.01
6234-004-042	NO SITUS AVAILABLE	1	347.0	825.48
6234-005-002	5760 IMPERIAL HWY	1	138.0	328.29
6234-005-008	NO SITUS AVAILABLE	1	55.0	130.84
6234-005-010	5710 IMPERIAL HWY	1	454.0	1,080.02
6234-005-015	5740 IMPERIAL HWY	1	120.0	285.47
6234-006-004	10954 GARFIELD PL	1	100.0	237.89
6234-006-005	11010 GARFIELD PL	1	250.0	594.73
6234-006-006	11040 GARFIELD PL	1	180.0	428.20
6234-006-007	11100 GARFIELD AVE	1	700.0	1,665.23
6234-006-008	11200 GARFIELD AVE	1	200.0	475.78
6234-006-009	10940 GARFIELD PL	1	119.0	283.09
6234-007-008	11011 GARFIELD PL	1	100.0	237.89
6234-007-014	10941 GARFIELD PLACE	1	65.0	154.63
6234-007-021	11201 GARFIELD AVE	1	70.0	166.52
6234-007-022	11205 GARFIELD AVE	1	75.0	178.42
6234-007-023	11211 GARFIELD AVE	1	101.0	240.27
6234-007-024	5606 RAWLINGS AVE	1	121.0	287.85
6234-007-025	5620 RAWLINGS AVE	1	147.0	349.70
6234-007-034	5623 BORWICK AVE	1	96.0	228.37
6234-007-036	11125 GARFIELD AVE	1	188.0	447.23
6234-007-037	11019 GARFIELD PL	1	110.0	261.68
6234-007-038	11005 GARFIELD PL	1	100.0	237.89
6234-007-040	NO SITUS AVAILABLE	1	3.59	8.54
6234-007-041	11121 GARFIELD AVE	1	281.0	668.47
6234-007-042	11029 GARFIELD PL	1	70.0	166.52

APN	Situs Address	Zone	Front Feet	Charge
6234-007-043	11031 GARFIELD PL	1	160.0	380.62
6234-007-048	11040 PALMER AVE	1	480.0	1,141.87
6234-007-049	11126 PALMER AVE	1	406.8	967.74
6234-008-006	NO SITUS AVAILABLE	1	180.0	428.20
6234-008-007	11211 GARFIELD AVE	1	200.03	475.85
6234-008-026	11235 GARFIELD AVE	1	120.0	285.47
6234-008-032	11245 GARFIELD AVE	1	168.0	399.66
6234-008-033	11211 GARFIELD AVE	1	200.0	475.78
6234-008-041	5475 GARDENDALE ST	1	140.0	333.05
6234-008-048	5640 BORWICK AVE	1	120.0	285.47
6234-008-051	5618 BORWICK AVE	1	140.0	333.05
6234-008-052	5601 GARDENDALE ST	1	150.0	356.84
6234-008-054	5495 GARDENDALE ST	1	65.0	154.63
6234-008-055	5520 BORWICK AVE	1	155.0	368.73
6234-008-058	5595 GARDENDALE ST	1	50.0	118.95
6234-008-062	5550 BORWICK AVE	1	122.0	290.23
6234-008-063	5511 GARDENDALE ST	1	85.0	202.21
6234-008-065	5523 GARDENDALE ST	1	281.0	668.47
6234-008-066	5610 BORWICK AVE	1	136.0	323.53
6234-008-067	5612 BORWICK AVE	1	150.0	356.84
6234-008-070	5530 BORWICK AVE	1	170.0	404.41
6234-008-071	5571 GARDENDALE ST	1	69.51	165.36
6234-008-072	5575 GARDENDALE ST	1	50.52	120.18
6234-008-073	5617 GARDENDALE ST	1	51.02	121.37
6234-008-074	5485 GARDENDALE ST	1	65.0	154.63
6234-008-076	5630 BORWICK AVE	1	80.0	190.31
6234-008-077	5561 GARDENDALE ST	1	80.0	190.31
6234-008-079	5505 GARDENDALE ST.	1	108.17	257.33
6234-009-017	5622 RAWLINGS AVE	1	171.0	406.79
6234-009-018	11065 PALMER AVE	1	176.0	418.69
6234-009-024	11101 PALMER AVE	1	161.0	383.00
6234-009-026	11111 PALMER AVE	1	245.0	582.83
6234-009-029	11148 SCOTT AVE	1	115.0	273.57
6234-009-030	5500 RAWLINGS AVE	1	508.0	1,208.48
6234-009-031	11120 SCOTT AVE	1	166.0	394.90
6234-009-034	11130 SCOTT AVE	1	114.0	271.19
6234-009-035	11151 PALMER AVE	1	201.0	478.16
6234-009-039	NO SITUS AVAILABLE	1	50.0	118.95
6234-010-003	5636 IMPERIAL HWY	1	233.0	554.28
6234-010-004	5610 IMPERIAL HWY	1	154.0	366.35
6234-010-023	10927 GARFIELD PL	1	55.0	130.84
6234-010-024	10931 GARFIELD PL	1	27.0	64.23
6234-010-025	10933 GARFIELD PL	1	67.0	159.39
6234-010-029	5626 IMPERIAL HWY	1	382.0	908.74
6234-010-030	5662 IMPERIAL HWY	1	90.0	214.10
6234-010-031	10919 GARFIELD PL	1	70.0	166.52
6234-010-032	5648 IMPERIAL HWY	1	310.0	737.46
6234-010-033	5600 IMPERIAL HWY	1	285.54	679.27
6234-010-034	5501 RAWLINGS AVE	1	296.65	705.70
6234-011-006	NO SITUS AVAILABLE	1	469.22	1,116.23
6234-011-007	NO SITUS AVAILABLE	1	171.49	407.96
6234-011-274	NO SITUS AVAILABLE	1	100.0	237.89
6234-011-275	NO SITUS AVAILABLE	1	145.12	345.23
6234-014-004	11327 IDAHO AVE	1	70.0	166.52
6234-014-005	11331 IDAHO AVE	1	50.0	118.95
6234-014-006	11337 IDAHO AVE	1	50.0	118.95
6234-014-007	11341 IDAHO AVE	1	50.0	118.95
6234-014-008	11347 IDAHO AVE	1	50.0	118.95
6234-014-009	11351 IDAHO AVE	1	50.0	118.95

APN	Situs Address	Zone	Front Feet	Charge
6234-014-010	11357 IDAHO AVE	1	50.0	118.95
6234-014-011	11361 IDAHO AVE	1	50.0	118.95
6234-014-012	11367 IDAHO AVE	1	50.0	118.95
6234-014-013	11371 IDAHO AVE	1	50.0	118.95
6234-014-014	11377 IDAHO AVE	1	62.0	147.49
6234-014-015	11383 IDAHO AVE	1	62.0	147.49
6234-014-016	11391 IDAHO AVE	1	61.0	145.11
6234-014-031	11319 IDAHO AVE	1	60.0	142.73
6234-015-001	11306 IDAHO AVE	1	106.0	252.16
6234-015-002	11316 IDAHO AVE	1	50.0	118.95
6234-015-003	11320 IDAHO AVE	1	50.0	118.95
6234-015-004	11326 IDAHO AVE	1	50.0	118.95
6234-015-005	11330 IDAHO AVE	1	50.0	118.95
6234-015-006	11336 IDAHO AVE	1	50.0	118.95
6234-015-007	11340 IDAHO AVE	1	50.0	118.95
6234-015-008	11346 IDAHO AVE	1	50.0	118.95
6234-015-009	11350 IDAHO AVE	1	50.0	118.95
6234-015-010	11356 IDAHO AVE	1	50.0	118.95
6234-015-011	11360 IDAHO AVE	1	50.0	118.95
6234-015-012	11366 IDAHO AVE	1	50.0	118.95
6234-015-013	11370 IDAHO AVE	1	50.0	118.95
6234-015-014	11376 IDAHO AVE	1	50.0	118.95
6234-015-015	11380 IDAHO AVE	1	50.0	118.95
6234-015-016	11384 IDAHO AVE	1	50.0	118.95
6234-015-017	11390 IDAHO AVE	1	50.0	118.95
6234-015-018	5520 GARDENDALE ST	1	84.0	199.83
6234-015-019	11301 PENNSYLVANIA AVE	1	57.0	135.60
6234-015-020	11307 PENNSYLVANIA AVE	1	50.0	118.95
6234-015-021	11313 PENNSYLVANIA AVE	1	50.0	118.95
6234-015-022	11317 PENNSYLVANIA AVE	1	50.0	118.95
6234-015-023	11323 PENNSYLVANIA AVE	1	50.0	118.95
6234-015-024	11327 PENNSYLVANIA AVE	1	50.0	118.95
6234-015-025	11333 PENNSYLVANIA AVE	1	50.0	118.95
6234-015-026	11337 PENNSYLVANIA AVE	1	50.0	118.95
6234-015-027	11343 PENNSYLVANIA AVE	1	50.0	118.95
6234-015-028	11347 PENNSYLVANIA AVE	1	50.0	118.95
6234-015-029	11351 PENNSYLVANIA AVE	1	50.0	118.95
6234-015-030	11357 PENNSYLVANIA AVE	1	50.0	118.95
6234-015-031	11363 PENNSYLVANIA AVE	1	50.0	118.95
6234-015-032	11367 PENNSYLVANIA AVE	1	50.0	118.95
6234-015-033	11373 PENNSYLVANIA AVE	1	50.0	118.95
6234-016-001	11500 IDAHO AVE	1	50.0	118.95
6234-016-002	11506 IDAHO AVE	1	50.0	118.95
6234-016-003	11512 IDAHO AVE	1	50.0	118.95
6234-016-004	11516 IDAHO AVE	1	50.0	118.95
6234-016-005	11522 IDAHO AVE	1	50.0	118.95
6234-016-006	11526 IDAHO AVE	1	50.0	118.95
6234-016-007	11600 IDAHO AVE	1	50.0	118.95
6234-016-008	11604 IDAHO AVE	1	50.0	118.95
6234-016-009	11610 IDAHO AVE	1	50.0	118.95
6234-016-010	11614 IDAHO AVE	1	50.0	118.95
6234-016-011	11618 IDAHO AVE	1	22.0	52.34
6234-016-012	11501 PENNSYLVANIA AVE	1	50.0	118.95
6234-016-013	11507 PENNSYLVANIA AVE	1	50.0	118.95
6234-016-014	11511 PENNSYLVANIA AVE	1	50.0	118.95
6234-016-015	11517 PENNSYLVANIA AVE	1	50.0	118.95
6234-016-016	11523 PENNSYLVANIA AVE	1	50.0	118.95
6234-016-017	11527 PENNSYLVANIA AVE	1	50.0	118.95
6234-016-018	11601 PENNSYLVANIA AVE	1	50.0	118.95

APN	Situs Address	Zone	Front Feet	Charge
6234-016-019	11605 PENNSYLVANIA AVE	1	50.0	118.95
6234-016-020	11611 PENNSYLVANIA AVE	1	50.0	118.95
6234-016-021	11615 PENNSYLVANIA AVE	1	50.0	118.95
6234-016-022	11621 PENNSYLVANIA AVE	1	50.0	118.95
6234-016-023	11625 PENNSYLVANIA AVE	1	50.0	118.95
6234-016-024	NO SITUS AVAILABLE	1	50.06	119.09
6234-016-025	11631 PENNSYLVANIA AVE	1	50.0	118.95
6234-016-026	11703 PENNSYLVANIA AVE	1	50.0	118.95
6234-016-027	11709 PENNSYLVANIA AVE	1	50.0	118.95
6234-016-030	11713 PENNSYLVANIA AVE	1	50.0	118.95
6234-016-032	11719 PENNSYLVANIA AVE	1	50.0	118.95
6234-016-033	NO SITUS AVAILABLE	1	50.06	119.09
6234-016-034	11725 PENNSYLVANIA AVE	1	50.0	118.95
6234-016-035	NO SITUS AVAILABLE	1	59.0	140.36
6234-016-036	11629 IDAHO AVE	1	60.0	142.73
6234-016-037	11631 IDAHO AVE	1	47.0	111.81
6234-016-038	11633 IDAHO AVE	1	40.0	95.16
6234-016-039	11635 IDAHO AVE	1	40.0	95.16
6234-016-040	11628 IDAHO AVE	1	43.0	102.29
6234-016-042	11624 IDAHO AVE	1	39.0	92.78
6234-016-043	11622 IDAHO AVE	1	65.0	154.63
6234-016-045	11503 IDAHO AVE	1	65.0	154.63
6234-016-046	11511 IDAHO AVE	1	60.0	142.73
6234-016-047	11517 IDAHO AVE	1	60.0	142.73
6234-016-048	11523 IDAHO AVE	1	50.0	118.95
6234-016-049	11527 IDAHO AVE	1	50.0	118.95
6234-016-050	11601 IDAHO AVE	1	60.0	142.73
6234-016-051	11605 IDAHO AVE	1	60.0	142.73
6234-016-053	11626 IDAHO AVE	1	58.83	139.95
6234-016-054	11611 IDAHO AVE	1	83.74	199.21
6234-019-006	NO SITUS AVAILABLE	1	20.0	47.58
6234-019-270	NO SITUS AVAILABLE	1	100.0	237.89
6234-021-001	11801 PENNSYLVANIA AVE	1	50.0	118.95
6234-021-002	11807 PENNSYLVANIA AVE	1	50.0	118.95
6234-021-004	11813 PENNSYLVANIA AVE	1	50.0	118.95
6234-021-005	NO SITUS AVAILABLE	1	50.0	118.95
6234-021-006	11817 PENNSYLVANIA AVE	1	50.0	118.95
6234-021-007	11823 PENNSYLVANIA AVE	1	50.0	118.95
6234-021-012	11907 PENNSYLVANIA AVE	1	50.0	118.95
6234-021-013	NO SITUS AVAILABLE	1	50.0	118.95
6234-021-014	11911 PENNSYLVANIA AVE	1	50.0	118.95
6234-021-015	NO SITUS AVAILABLE	1	50.0	118.95
6234-021-016	11917 PENNSYLVANIA AVE	1	50.0	118.95
6234-021-019	11927 PENNSYLVANIA AVE	1	50.0	118.95
6234-021-020	12001 PENNSYLVANIA AVE	1	50.0	118.95
6234-021-023	12011 PENNSYLVANIA AVE	1	50.0	118.95
6234-021-024	12015 PENNSYLVANIA AVE	1	50.0	118.95
6234-021-025	12021 PENNSYLVANIA AVE	1	50.0	118.95
6234-021-026	11923 PENNSYLVANIA AVE	1	50.0	118.95
6234-021-027	12005 PENNSYLVANIA AVE	1	50.0	118.95
6234-021-028	11827 PENNSYLVANIA AVE	1	50.0	118.95
6234-021-029	11903 PENNSYLVANIA AVE	1	50.0	118.95
6236-012-013	13601 GARFIELD AVE	1	100.0	237.89
6236-012-014	13621 GARFIELD AVE	1	100.0	237.89
6236-013-001	7428 WALNUT AVE	1	119.0	283.09
6236-017-008	7309 HOWERY ST	1	51.0	121.32
6236-017-009	13675 FLEET DR	1	50.0	118.95
6236-017-015	13667 FLEET DR	1	80.0	190.31
6236-018-014	7357 CLOVERLAWN DR	1	52.0	123.70

APN	Situs Address	Zone	Front Feet	Charge
6236-018-015	7353 CLOVERLAWN DR	1	52.0	123.70
6236-018-016	7347 CLOVERLAWN DR	1	52.0	123.70
6236-018-017	7343 CLOVERLAWN DR	1	52.0	123.70
6236-018-018	7337 CLOVERLAWN DR	1	52.0	123.70
6236-018-019	7333 CLOVERLAWN DR	1	52.0	123.70
6236-018-020	7325 CLOVERLAWN DR	1	52.0	123.70
6236-018-021	7321 CLOVERLAWN DR	1	52.0	123.70
6236-018-022	7315 CLOVERLAWN DR	1	50.0	118.95
6236-018-023	7311 CLOVERLAWN DR	1	51.0	121.32
6236-019-009	7434 CORTLAND AVE	1	45.0	107.05
6236-019-010	7440 CORTLAND AVE	1	64.0	152.25
6236-019-012	13651 GARFIELD AVE	1	95.0	226.00
6236-019-013	13663 GARFIELD AVE	1	70.0	166.52
6236-019-014	13665 GARFIELD AVE	1	50.0	118.95
6236-019-015	7455 HOWERY ST	1	50.0	118.95
6236-019-016	7453 HOWERY ST	1	50.0	118.95
6236-019-017	7441 HOWERY ST	1	51.0	121.32
6236-019-018	13670 CLOVERLAWN DR	1	51.0	121.32
6236-019-019	13664 CLOVERLAWN DR	1	56.0	133.22
6236-019-022	7429 CLOVERLAWN DR	1	53.0	126.08
6236-019-023	7421 CLOVERLAWN DR	1	52.0	123.70
6236-019-024	7415 CLOVERLAWN DR	1	52.0	123.70
6236-019-025	7409 CLOVERLAWN DR	1	52.0	123.70
6236-019-026	7405 CLOVERLAWN DR	1	52.0	123.70
6236-019-027	7401 CLOVERLAWN DR	1	52.0	123.70
6236-019-030	13645 GARFIELD AVE	1	115.0	273.57
6236-019-035	7435 CLOVERLAWN DR	1	60.0	142.73
6236-019-036	7439 CLOVERLAWN DR	1	99.0	235.51
6236-020-001	7318 CLOVERLAWN DR	1	52.0	123.70
6236-020-002	7322 CLOVERLAWN DR	1	50.0	118.95
6236-020-003	7326 CLOVERLAWN DR	1	50.0	118.95
6236-020-004	7332 CLOVERLAWN DR	1	50.0	118.95
6236-020-005	7336 CLOVERLAWN DR	1	50.0	118.95
6236-020-006	7342 CLOVERLAWN DR	1	50.0	118.95
6236-020-007	7346 CLOVERLAWN DR	1	50.0	118.95
6236-020-008	7352 CLOVERLAWN DR	1	50.0	118.95
6236-020-009	7356 CLOVERLAWN DR	1	50.0	118.95
6236-020-010	7362 CLOVERLAWN DR	1	50.0	118.95
6236-020-011	7402 CLOVERLAWN DR	1	52.0	123.70
6236-020-012	7408 CLOVERLAWN DR	1	56.0	133.22
6236-020-013	7414 CLOVERLAWN DR	1	61.0	145.11
6236-020-014	7420 CLOVERLAWN DR	1	74.0	176.04
6236-020-015	7428 CLOVERLAWN DR	1	75.0	178.42
6236-020-016	7431 HOWERY ST	1	75.0	178.42
6236-020-017	7423 HOWERY ST	1	68.0	161.77
6236-020-018	7419 HOWERY ST	1	61.0	145.11
6236-020-019	7415 HOWERY ST	1	55.0	130.84
6236-020-020	7407 HOWERY ST	1	70.0	166.52
6236-020-021	7361 HOWERY ST	1	50.0	118.95
6236-020-022	7357 HOWERY ST	1	50.0	118.95
6236-020-023	7353 HOWERY ST	1	50.0	118.95
6236-020-024	7347 HOWERY ST	1	50.0	118.95
6236-020-025	7343 HOWERY ST	1	50.0	118.95
6236-020-026	7337 HOWERY ST	1	50.0	118.95
6236-020-027	7333 HOWERY ST	1	50.0	118.95
6236-020-028	7327 HOWERY ST	1	50.0	118.95
6236-020-029	7323 HOWERY ST	1	50.0	118.95
6236-020-030	7317 HOWERY ST	1	52.0	123.70
6236-021-001	7300 HOWERY ST	1	58.0	137.98

APN	Situs Address	Zone	Front Feet	Charge
6236-021-002	7308 HOWERY ST	1	52.0	123.70
6236-021-003	7314 HOWERY ST	1	52.0	123.70
6236-021-004	7320 HOWERY ST	1	52.0	123.70
6236-021-005	7324 HOWERY ST	1	52.0	123.70
6236-021-006	7330 HOWERY ST	1	52.0	123.70
6236-021-007	7336 HOWERY ST	1	52.0	123.70
6236-021-008	7340 HOWERY ST	1	52.0	123.70
6236-021-009	7346 HOWERY ST	1	52.0	123.70
6236-021-010	7350 HOWERY ST	1	52.0	123.70
6236-021-011	7356 HOWERY ST	1	52.0	123.70
6236-021-012	7360 HOWERY ST	1	52.0	123.70
6236-021-013	7400 HOWERY ST	1	52.0	123.70
6236-021-014	7404 HOWERY ST	1	52.0	123.70
6236-021-015	7408 HOWERY ST	1	55.0	130.84
6236-021-016	7412 HOWERY ST	1	55.0	130.84
6236-021-017	7420 HOWERY ST	1	52.0	123.70
6236-021-021	NO SITUS AVAILABLE	1	14.0	33.30
6242-001-001	13610 GARFIELD AVE	1	121.0	287.85
6242-001-002	7518 CENTURY BLVD	1	230.0	547.15
6242-001-004	13618 GARFIELD AVE	1	60.0	142.73
6242-001-005	13628 GARFIELD AVE	1	60.0	142.73
6242-001-008	13636 GARFIELD AVE	1	60.0	142.73
6242-001-009	13640 GARFIELD AVE	1	60.0	142.73
6242-001-012	13646 GARFIELD AVE	1	60.0	142.73
6242-001-013	13652 GARFIELD AVE	1	60.0	142.73
6242-002-002	13658 GARFIELD AVE	1	60.0	142.73
6242-002-003	13664 GARFIELD AVE	1	60.0	142.73
6242-002-006	13700 GARFIELD AVE	1	60.0	142.73
6242-002-007	13710 GARFIELD AVE	1	60.0	142.73
6242-002-010	13718 GARFIELD AVE	1	60.0	142.73
6243-001-001	11306 PENNSYLVANIA AVE	1	80.0	190.31
6243-001-002	11312 PENNSYLVANIA AVE	1	50.0	118.95
6243-001-003	11316 PENNSYLVANIA AVE	1	50.0	118.95
6243-001-004	11322 PENNSYLVANIA AVE	1	50.0	118.95
6243-001-005	11326 PENNSYLVANIA AVE	1	50.0	118.95
6243-001-006	11332 PENNSYLVANIA AVE	1	50.0	118.95
6243-001-007	11336 PENNSYLVANIA AVE	1	50.0	118.95
6243-001-008	11342 PENNSYLVANIA AVE	1	50.0	118.95
6243-001-009	11346 PENNSYLVANIA AVE	1	50.0	118.95
6243-001-010	11352 PENNSYLVANIA AVE	1	50.0	118.95
6243-001-011	11356 PENNSYLVANIA AVE	1	50.0	118.95
6243-001-012	11362 PENNSYLVANIA AVE	1	50.0	118.95
6243-001-013	11366 PENNSYLVANIA AVE	1	50.0	118.95
6243-001-014	11372 PENNSYLVANIA AVE	1	50.0	118.95
6243-001-015	5574 GARDENDALE ST	1	31.0	73.75
6243-001-016	11305 OKLAHOMA AVE	1	50.0	118.95
6243-001-017	11311 OKLAHOMA AVE	1	50.0	118.95
6243-001-018	11317 OKLAHOMA AVE	1	50.0	118.95
6243-001-019	11321 OKLAHOMA AVE	1	50.0	118.95
6243-001-020	11325 OKLAHOMA AVE	1	50.0	118.95
6243-001-021	11331 OKLAHOMA AVE	1	50.0	118.95
6243-001-022	11335 OKLAHOMA AVE	1	50.0	118.95
6243-001-023	11341 OKLAHOMA AVE	1	50.0	118.95
6243-001-024	11345 OKLAHOMA AVE	1	50.0	118.95
6243-001-025	11351 OKLAHOMA AVE	1	50.0	118.95
6243-001-026	11357 OKLAHOMA AVE	1	50.0	118.95
6243-002-001	11500 PENNSYLVANIA AVE	1	50.0	118.95
6243-002-002	11506 PENNSYLVANIA AVE	1	50.0	118.95
6243-002-003	11512 PENNSYLVANIA AVE	1	50.0	118.95

APN	Situs Address	Zone	Front Feet	Charge
6243-002-004	11516 PENNSYLVANIA AVE	1	50.0	118.95
6243-002-005	11522 PENNSYLVANIA AVE	1	50.0	118.95
6243-002-006	11526 PENNSYLVANIA AVE	1	50.0	118.95
6243-002-007	11600 PENNSYLVANIA AVE	1	50.0	118.95
6243-002-008	11604 PENNSYLVANIA AVE	1	50.0	118.95
6243-002-009	11610 PENNSYLVANIA AVE	1	50.0	118.95
6243-002-010	11614 PENNSYLVANIA AVE	1	50.0	118.95
6243-002-011	11620 PENNSYLVANIA AVE	1	50.0	118.95
6243-002-012	11624 PENNSYLVANIA AVE	1	50.0	118.95
6243-002-013	11630 PENNSYLVANIA AVE	1	50.0	118.95
6243-002-014	11702 PENNSYLVANIA AVE	1	50.0	118.95
6243-002-015	11708 PENNSYLVANIA AVE	1	50.0	118.95
6243-002-016	11712 PENNSYLVANIA AVE	1	50.0	118.95
6243-002-017	11718 PENNSYLVANIA AVE	1	50.0	118.95
6243-002-018	11724 PENNSYLVANIA AVE	1	50.0	118.95
6243-002-019	5570 MONROE AVE	1	50.0	118.95
6243-002-020	11507 OKLAHOMA AVE	1	50.0	118.95
6243-002-021	11513 OKLAHOMA AVE	1	50.0	118.95
6243-002-022	11517 OKLAHOMA AVE	1	50.0	118.95
6243-002-023	11521 OKLAHOMA AVE	1	50.0	118.95
6243-002-024	11527 OKLAHOMA AVE	1	50.0	118.95
6243-002-025	11601 OKLAHOMA AVE	1	50.0	118.95
6243-002-026	11605 OKLAHOMA AVE	1	50.0	118.95
6243-002-027	11611 OKLAHOMA AVE	1	50.0	118.95
6243-002-028	11615 OKLAHOMA AVE	1	50.0	118.95
6243-002-029	11621 OKLAHOMA AVE	1	50.0	118.95
6243-002-030	11625 OKLAHOMA AVE	1	50.0	118.95
6243-002-031	11631 OKLAHOMA AVE	1	50.0	118.95
6243-002-032	11703 OKLAHOMA AVE	1	50.0	118.95
6243-002-033	11707 OKLAHOMA AVE	1	50.0	118.95
6243-002-034	11713 OKLAHOMA AVE	1	50.0	118.95
6243-002-035	11717 OKLAHOMA AVE	1	50.0	118.95
6243-002-036	11725 OKLAHOMA AVE	1	50.0	118.95
6243-003-001	11800 PENNSYLVANIA AVE	1	50.0	118.95
6243-003-002	11806 PENNSYLVANIA AVE	1	50.0	118.95
6243-003-003	11812 PENNSYLVANIA AVE	1	50.0	118.95
6243-003-004	11816 PENNSYLVANIA AVE	1	50.0	118.95
6243-003-005	11820 PENNSYLVANIA AVE	1	50.0	118.95
6243-003-006	11826 PENNSYLVANIA AVE	1	50.0	118.95
6243-003-007	11904 PENNSYLVANIA AVE	1	50.0	118.95
6243-003-008	11908 PENNSYLVANIA AVE	1	50.0	118.95
6243-003-009	11912 PENNSYLVANIA AVE	1	50.0	118.95
6243-003-010	11918 PENNSYLVANIA AVE	1	50.0	118.95
6243-003-011	11922 PENNSYLVANIA AVE	1	50.0	118.95
6243-003-012	11926 PENNSYLVANIA AVE	1	50.0	118.95
6243-003-013	12000 PENNSYLVANIA AVE	1	50.0	118.95
6243-003-014	12004 PENNSYLVANIA AVE	1	50.0	118.95
6243-003-015	12010 PENNSYLVANIA AVE	1	50.0	118.95
6243-003-016	12014 PENNSYLVANIA AVE	1	50.0	118.95
6243-003-017	12020 PENNSYLVANIA AVE	1	50.0	118.95
6243-003-018	12024 PENNSYLVANIA AVE	1	50.0	118.95
6243-003-019	11801 OKLAHOMA AVE	1	50.0	118.95
6243-003-020	11807 OKLAHOMA AVE	1	50.0	118.95
6243-003-021	11813 OKLAHOMA AVE	1	50.0	118.95
6243-003-022	11817 OKLAHOMA AVE	1	50.0	118.95
6243-003-023	11823 OKLAHOMA AVE	1	50.0	118.95
6243-003-024	11827 OKLAHOMA AVE	1	50.0	118.95
6243-003-025	11901 OKLAHOMA AVE	1	50.0	118.95
6243-003-026	11907 OKLAHOMA AVE	1	50.0	118.95

APN	Situs Address	Zone	Front Feet	Charge
6243-003-027	11913 OKLAHOMA AVE	1	50.0	118.95
6243-003-028	11917 OKLAHOMA AVE	1	50.0	118.95
6243-003-029	11923 OKLAHOMA AVE	1	50.0	118.95
6243-003-030	11927 OKLAHOMA AVE	1	50.0	118.95
6243-003-031	12001 OKLAHOMA AVE	1	50.0	118.95
6243-003-032	12005 OKLAHOMA AVE	1	50.0	118.95
6243-003-033	12011 OKLAHOMA AVE	1	50.0	118.95
6243-003-034	12015 OKLAHOMA AVE	1	50.0	118.95
6243-003-035	12021 OKLAHOMA AVE	1	50.0	118.95
6243-003-036	12025 OKLAHOMA AVE	1	50.0	118.95
6243-004-001	12100 PENNSYLVANIA AVE	1	50.0	118.95
6243-004-002	12106 PENNSYLVANIA AVE	1	50.0	118.95
6243-004-003	12110 PENNSYLVANIA AVE	1	50.0	118.95
6243-004-004	12116 PENNSYLVANIA AVE	1	50.0	118.95
6243-004-005	12122 PENNSYLVANIA AVE	1	50.0	118.95
6243-004-006	5561 CENTURY BLVD	1	13.0	30.93
6243-004-007	12101 OKLAHOMA AVE	1	50.0	118.95
6243-004-008	12107 OKLAHOMA AVE	1	50.0	118.95
6243-004-009	12113 OKLAHOMA AVE	1	50.0	118.95
6243-004-010	12117 OKLAHOMA AVE	1	50.0	118.95
6243-004-011	12121 OKLAHOMA AVE	1	50.0	118.95
6243-004-012	12127 OKLAHOMA AVE	1	50.0	118.95
6243-004-013	12131 OKLAHOMA AVE	1	50.0	118.95
6243-004-014	5575 CENTURY BLVD	1	60.0	142.73
6243-004-015	12100 OKLAHOMA AVE	1	50.0	118.95
6243-004-016	12106 OKLAHOMA AVE	1	50.0	118.95
6243-004-017	12110 OKLAHOMA AVE	1	50.0	118.95
6243-004-018	12116 OKLAHOMA AVE	1	50.0	118.95
6243-004-019	12120 OKLAHOMA AVE	1	50.0	118.95
6243-004-020	12126 OKLAHOMA AVE	1	50.0	118.95
6243-004-021	12130 OKLAHOMA AVE	1	50.0	118.95
6243-004-022	12136 OKLAHOMA AVE	1	50.0	118.95
6243-004-023	5621 CENTURY BLVD	1	39.0	92.78
6243-004-024	12103 UTAH AVE	1	50.0	118.95
6243-004-025	12107 UTAH AVE	1	50.0	118.95
6243-004-026	12111 UTAH AVE	1	50.0	118.95
6243-004-027	12117 UTAH AVE	1	50.0	118.95
6243-004-028	12121 UTAH AVE	1	50.0	118.95
6243-004-029	12127 UTAH AVE	1	50.0	118.95
6243-004-030	12133 UTAH AVE	1	50.0	118.95
6243-004-031	12137 UTAH AVE	1	50.0	118.95
6243-004-032	12143 UTAH AVE	1	50.0	118.95
6243-004-033	12147 UTAH AVE	1	50.0	118.95
6243-004-034	12151 UTAH AVE	1	86.0	204.59
6243-005-001	11800 OKLAHOMA AVE	1	50.0	118.95
6243-005-002	11806 OKLAHOMA AVE	1	50.0	118.95
6243-005-003	11812 OKLAHOMA AVE	1	50.0	118.95
6243-005-004	11816 OKLAHOMA AVE	1	50.0	118.95
6243-005-005	11822 OKLAHOMA AVE	1	50.0	118.95
6243-005-006	11828 OKLAHOMA AVE	1	50.0	118.95
6243-005-007	11902 OKLAHOMA AVE	1	50.0	118.95
6243-005-008	11906 OKLAHOMA AVE	1	50.0	118.95
6243-005-009	11912 OKLAHOMA AVE	1	50.0	118.95
6243-005-010	11916 OKLAHOMA AVE	1	50.0	118.95
6243-005-011	11922 OKLAHOMA AVE	1	50.0	118.95
6243-005-012	11928 OKLAHOMA AVE	1	50.0	118.95
6243-005-013	12000 OKLAHOMA AVE	1	50.0	118.95
6243-005-014	12004 OKLAHOMA AVE	1	50.0	118.95
6243-005-015	12010 OKLAHOMA AVE	1	50.0	118.95

APN	Situs Address	Zone	Front Feet	Charge
6243-005-016	12014 OKLAHOMA AVE	1	50.0	118.95
6243-005-017	12020 OKLAHOMA AVE	1	50.0	118.95
6243-005-018	12026 OKLAHOMA AVE	1	50.0	118.95
6243-005-022	11817 UTAH AVE	1	50.0	118.95
6243-005-023	11823 UTAH AVE	1	50.0	118.95
6243-005-024	11827 UTAH AVE	1	50.0	118.95
6243-005-025	11903 UTAH AVE	1	50.0	118.95
6243-005-026	11909 UTAH AVE	1	50.0	118.95
6243-005-027	11911 UTAH AVE	1	50.0	118.95
6243-005-028	11917 UTAH AVE	1	50.0	118.95
6243-005-029	11921 UTAH AVE	1	50.0	118.95
6243-005-030	11927 UTAH AVE	1	50.0	118.95
6243-005-031	12001 UTAH AVE	1	50.0	118.95
6243-005-032	12005 UTAH AVE	1	50.0	118.95
6243-005-033	12011 UTAH AVE	1	50.0	118.95
6243-005-034	12015 UTAH AVE	1	50.0	118.95
6243-005-035	12021 UTAH AVE	1	50.0	118.95
6243-005-036	12025 UTAH AVE	1	50.0	118.95
6243-005-038	11801 UTAH AVE	1	150.0	356.84
6243-006-001	11500 OKLAHOMA AVE	1	50.0	118.95
6243-006-002	11506 OKLAHOMA AVE	1	50.0	118.95
6243-006-003	11512 OKLAHOMA AVE	1	50.0	118.95
6243-006-004	11516 OKLAHOMA AVE	1	50.0	118.95
6243-006-005	11522 OKLAHOMA AVE	1	50.0	118.95
6243-006-006	11526 OKLAHOMA AVE	1	50.0	118.95
6243-006-007	11600 OKLAHOMA AVE	1	50.0	118.95
6243-006-008	11604 OKLAHOMA AVE	1	50.0	118.95
6243-006-009	11610 OKLAHOMA AVE	1	50.0	118.95
6243-006-010	11614 OKLAHOMA AVE	1	50.0	118.95
6243-006-011	11620 OKLAHOMA AVE	1	50.0	118.95
6243-006-012	11624 OKLAHOMA AVE	1	50.0	118.95
6243-006-013	11630 OKLAHOMA AVE	1	50.0	118.95
6243-006-014	11702 OKLAHOMA AVE	1	50.0	118.95
6243-006-015	11708 OKLAHOMA AVE	1	50.0	118.95
6243-006-016	11712 OKLAHOMA AVE	1	50.0	118.95
6243-006-017	11718 OKLAHOMA AVE	1	50.0	118.95
6243-006-018	11724 OKLAHOMA AVE	1	50.0	118.95
6243-006-019	11501 UTAH AVE	1	50.0	118.95
6243-006-020	NO SITUS AVAILABLE	1	25.0	59.47
6243-006-021	11509 UTAH AVE	1	25.0	59.47
6243-006-022	11511 UTAH AVE	1	50.0	118.95
6243-006-023	11519 UTAH AVE	1	50.0	118.95
6243-006-024	11523 UTAH AVE	1	50.0	118.95
6243-006-025	11527 UTAH AVE	1	50.0	118.95
6243-006-026	11533 UTAH AVE	1	50.0	118.95
6243-006-027	11605 UTAH AVE	1	50.0	118.95
6243-006-028	11611 UTAH AVE	1	50.0	118.95
6243-006-029	11615 UTAH AVE	1	50.0	118.95
6243-006-030	11621 UTAH AVE	1	50.0	118.95
6243-006-031	11625 UTAH AVE	1	50.0	118.95
6243-006-032	11631 UTAH AVE	1	50.0	118.95
6243-006-033	11703 UTAH AVE	1	50.0	118.95
6243-006-034	11709 UTAH AVE	1	50.0	118.95
6243-006-035	11713 UTAH AVE	1	50.0	118.95
6243-006-036	11719 UTAH AVE	1	50.0	118.95
6243-006-037	11725 UTAH AVE	1	50.0	118.95
6243-007-001	11304 OKLAHOMA AVE	1	103.0	245.03
6243-007-002	11314 OKLAHOMA AVE	1	50.0	118.95
6243-007-003	11320 OKLAHOMA AVE	1	50.0	118.95

APN	Situs Address	Zone	Front Feet	Charge
6243-007-004	11324 OKLAHOMA AVE	1	50.0	118.95
6243-007-005	11330 OKLAHOMA AVE	1	50.0	118.95
6243-007-006	11334 OKLAHOMA AVE	1	50.0	118.95
6243-007-007	11340 OKLAHOMA AVE	1	50.0	118.95
6243-007-008	11344 OKLAHOMA AVE	1	50.0	118.95
6243-007-009	11350 OKLAHOMA AVE	1	50.0	118.95
6243-007-010	11356 OKLAHOMA AVE	1	50.0	118.95
6243-007-011	11301 UTAH AVE	1	55.0	130.84
6243-007-012	11307 UTAH AVE	1	50.0	118.95
6243-007-013	11311 UTAH AVE	1	50.0	118.95
6243-007-014	11317 UTAH AVE	1	50.0	118.95
6243-007-015	11323 UTAH AVE	1	50.0	118.95
6243-007-016	11327 UTAH AVE	1	50.0	118.95
6243-007-017	11331 UTAH AVE	1	50.0	118.95
6243-007-018	11339 UTAH AVE	1	50.0	118.95
6243-007-020	11316 UTAH AVE	1	50.0	118.95
6243-007-021	11322 UTAH AVE	1	50.0	118.95
6243-007-022	11326 UTAH AVE	1	50.0	118.95
6243-007-023	11332 UTAH AVE	1	50.0	118.95
6243-007-024	11336 UTAH AVE	1	50.0	118.95
6243-007-025	11301 GARFIELD AVE	1	20.0	47.58
6243-007-026	11305 GARFIELD AVE	1	50.0	118.95
6243-007-027	11309 GARFIELD AVE	1	50.0	118.95
6243-007-028	11315 GARFIELD AVE	1	50.0	118.95
6243-007-029	11321 GARFIELD AVE	1	50.0	118.95
6243-007-030	11302 UTAH AVE	1	71.0	168.90
6243-007-031	11308 UTAH AVE	1	50.0	118.95
6243-008-001	11502 UTAH AVE	1	50.0	118.95
6243-008-002	11506 UTAH AVE	1	50.0	118.95
6243-008-003	11510 UTAH AVE	1	50.0	118.95
6243-008-004	11516 UTAH AVE	1	50.0	118.95
6243-008-005	11520 UTAH AVE	1	50.0	118.95
6243-008-006	11526 UTAH AVE	1	50.0	118.95
6243-008-007	11600 UTAH AVE	1	50.0	118.95
6243-008-008	11604 UTAH AVE	1	50.0	118.95
6243-008-009	11610 UTAH AVE	1	50.0	118.95
6243-008-010	11614 UTAH AVE	1	50.0	118.95
6243-008-011	11620 UTAH AVE	1	50.0	118.95
6243-008-012	11624 UTAH AVE	1	50.0	118.95
6243-008-013	11630 UTAH AVE	1	50.0	118.95
6243-008-014	11702 UTAH AVE	1	50.0	118.95
6243-008-015	11708 UTAH AVE	1	50.0	118.95
6243-008-016	11714 UTAH AVE	1	50.0	118.95
6243-008-017	11720 UTAH AVE	1	50.0	118.95
6243-008-018	11724 UTAH AVE	1	50.0	118.95
6243-008-019	11501 GARFIELD AVE DARBY	1	50.0	118.95
6243-008-020	11507 GARFIELD AVE	1	50.0	118.95
6243-008-021	11511 GARFIELD AVE	1	50.0	118.95
6243-008-022	11515 GARFIELD AVE	1	50.0	118.95
6243-008-023	11521 GARFIELD AVE	1	50.0	118.95
6243-008-024	11527 GARFIELD AVE	1	50.0	118.95
6243-008-025	11601 GARFIELD AVE	1	50.0	118.95
6243-008-026	11605 GARFIELD AVE	1	50.0	118.95
6243-008-027	11611 GARFIELD AVE	1	50.0	118.95
6243-008-028	11615 GARFIELD AVE	1	50.0	118.95
6243-008-029	11621 GARFIELD AVE	1	50.0	118.95
6243-008-030	11625 GARFIELD AVE	1	50.0	118.95
6243-008-031	11631 GARFIELD AVE	1	50.0	118.95
6243-008-032	11701 GARFIELD AVE	1	50.0	118.95

APN	Situs Address	Zone	Front Feet	Charge
6243-008-033	11709 GARFIELD AVE	1	50.0	118.95
6243-008-034	11715 GARFIELD AVE	1	50.0	118.95
6243-008-035	11719 GARFIELD AVE	1	50.0	118.95
6243-008-036	11725 GARFIELD AVE	1	50.0	118.95
6243-009-001	5650 MCKINLEY AVE	1	61.0	145.11
6243-009-002	11808 UTAH AVE	1	40.0	95.16
6243-009-003	11812 UTAH AVE	1	50.0	118.95
6243-009-004	11816 UTAH AVE	1	50.0	118.95
6243-009-005	11822 UTAH AVE	1	50.0	118.95
6243-009-006	11826 UTAH AVE	1	50.0	118.95
6243-009-007	11900 UTAH AVE	1	50.0	118.95
6243-009-008	11906 UTAH AVE	1	50.0	118.95
6243-009-009	11912 UTAH AVE	1	50.0	118.95
6243-009-010	11916 UTAH AVE	1	50.0	118.95
6243-009-011	11922 UTAH AVE	1	50.0	118.95
6243-009-012	11926 UTAH AVE	1	50.0	118.95
6243-009-013	12000 UTAH AVE	1	50.0	118.95
6243-009-014	12004 UTAH AVE	1	50.0	118.95
6243-009-015	12010 UTAH AVE	1	50.0	118.95
6243-009-016	12014 UTAH AVE	1	50.0	118.95
6243-009-019	11801 GARFIELD AVE	1	50.0	118.95
6243-009-020	11807 GARFIELD AVE	1	50.0	118.95
6243-009-021	11811 GARFIELD AVE	1	50.0	118.95
6243-009-022	11819 GARFIELD AVE	1	50.0	118.95
6243-009-023	11823 GARFIELD AVE	1	50.0	118.95
6243-009-024	11827 GARFIELD AVE	1	50.0	118.95
6243-009-025	11901 GARFIELD AVE	1	50.0	118.95
6243-009-026	11907 GARFIELD AVE	1	50.0	118.95
6243-009-033	12019 GARFIELD AVE	3	50.0	118.95
6243-009-034	12021 GARFIELD AVE	3	50.0	118.95
6243-009-035	12025 GARFIELD AVE	3	50.0	118.95
6243-009-037	11919 GARFIELD AVE	3	100.0	237.89
6243-009-038	11911 GARFIELD AVE APT D	3	50.0	118.95
6243-009-039	12001 GARFIELD AVE	3	200.0	475.78
6243-010-002	12106 UTAH AVE	1	50.0	118.95
6243-010-003	12112 UTAH AVE	1	50.0	118.95
6243-010-004	12118 UTAH AVE	1	50.0	118.95
6243-010-005	12122 UTAH AVE	1	50.0	118.95
6243-010-006	12126 UTAH AVE	1	50.0	118.95
6243-010-009	12142 UTAH AVE	1	50.0	118.95
6243-010-010	12146 UTAH AVE	1	50.0	118.95
6243-010-011	12152 UTAH AVE	1	50.0	118.95
6243-010-012	12156 UTAH AVE	1	50.0	118.95
6243-010-013	12160 UTAH AVE	1	15.0	35.68
6243-010-016	12121 GARFIELD AVE	3	25.0	59.47
6243-010-018	12129 GARFIELD AVE	3	25.0	59.47
6243-010-021	12141 GARFIELD AVE	3	50.0	118.95
6243-010-030	12135 GARFIELD AVE	3	100.0	237.89
6243-010-031	NO SITUS AVAILABLE	3	75.0	178.42
6243-010-033	12132 UTAH AVE	1	100.0	237.89
6243-010-034	12237 GARFIELD AVE	1	50.0	118.95
6243-010-035	12301 GARFIELD AVE	1	50.0	118.95
6243-010-036	12125 GARFIELD AVE	3	50.0	118.95
6243-010-037	12231 GARFIELD AVE	3	25.0	59.47
6243-010-038	12311 GARFIELD AVE	3	24.0	57.09
6243-010-039	12307 GARFIELD AVE	3	50.0	118.95
6243-010-040	12101 GARFIELD AVE	3	200.0	475.78
6243-011-001	5720 FLORENCE AVE	1	167.0	397.28
6243-011-002	5726 FLORENCE AVE	1	108.0	256.92

APN	Situs Address	Zone	Front Feet	Charge
6243-011-003	5732 FLORENCE AVE	1	108.0	256.92
6243-011-004	5736 FLORENCE AVE	1	108.0	256.92
6243-011-005	5742 FLORENCE AVE	1	50.0	118.95
6243-011-006	5746 FLORENCE AVE	1	50.0	118.95
6243-011-007	5752 FLORENCE AVE	1	50.0	118.95
6243-011-008	5756 FLORENCE AVE	1	50.0	118.95
6243-011-009	5760 FLORENCE AVE	1	50.0	118.95
6243-011-010	5766 FLORENCE AVE	1	50.0	118.95
6243-011-011	5772 FLORENCE AVE	1	50.0	118.95
6243-011-012	5776 FLORENCE AVE	1	50.0	118.95
6243-011-013	5780 FLORENCE AVE	1	58.0	137.98
6243-011-014	5751 CENTURY BLVD	1	115.0	273.57
6243-011-015	5761 CENTURY BLVD	1	56.0	133.22
6243-011-016	5705 NEVADA AVE	1	50.0	118.95
6243-011-017	5709 NEVADA AVE	1	50.0	118.95
6243-011-018	5713 NEVADA AVE	1	50.0	118.95
6243-011-019	5717 NEVADA AVE	1	50.0	118.95
6243-011-020	5723 NEVADA AVE	1	50.0	118.95
6243-011-021	5731 NEVADA AVE	1	58.0	137.98
6243-011-022	5720 NEVADA AVE	1	121.0	287.85
6243-011-023	5724 NEVADA AVE UNIT B	1	108.0	256.92
6243-011-024	5730 NEVADA AVE	1	126.0	299.74
6243-012-001	12300 GARFIELD AVE	1	50.0	118.95
6243-012-002	NO SITUS AVAILABLE	1	25.0	59.47
6243-012-003	12310 GARFIELD AVE	3	125.0	297.36
6243-012-004	5716 LINCOLN AVE	1	50.0	118.95
6243-012-005	5722 LINCOLN AVE	1	50.0	118.95
6243-012-006	5726 LINCOLN AVE	1	50.0	118.95
6243-012-007	5732 LINCOLN AVE	1	50.0	118.95
6243-012-008	5738 LINCOLN AVE	1	50.0	118.95
6243-012-009	5742 LINCOLN AVE	1	50.0	118.95
6243-012-010	5746 LINCOLN AVE	1	50.0	118.95
6243-012-011	5752 LINCOLN AVE	1	50.0	118.95
6243-012-012	5758 LINCOLN AVE	1	50.0	118.95
6243-012-013	5762 LINCOLN AVE	1	50.0	118.95
6243-012-014	5766 LINCOLN AVE	1	50.0	118.95
6243-012-015	5772 LINCOLN AVE	1	50.0	118.95
6243-012-016	5776 LINCOLN AVE	1	50.0	118.95
6243-012-017	5782 LINCOLN AVE	1	50.0	118.95
6243-012-018	5786 LINCOLN AVE	1	50.0	118.95
6243-012-019	5792 LINCOLN AVE	1	50.0	118.95
6243-012-020	5798 LINCOLN AVE	1	58.0	137.98
6243-012-021	5701 FLORENCE AVE	1	50.0	118.95
6243-012-022	5709 FLORENCE AVE	1	50.0	118.95
6243-012-023	5713 FLORENCE AVE	1	50.0	118.95
6243-012-024	5721 FLORENCE AVE	1	50.0	118.95
6243-012-025	5723 FLORENCE AVE	1	50.0	118.95
6243-012-026	5727 FLORENCE AVE	1	50.0	118.95
6243-012-027	5733 FLORENCE AVE	1	50.0	118.95
6243-012-028	5737 FLORENCE AVE	1	50.0	118.95
6243-012-029	5741 FLORENCE AVE	1	50.0	118.95
6243-012-030	5747 FLORENCE AVE	1	50.0	118.95
6243-012-031	5753 FLORENCE AVE	1	50.0	118.95
6243-012-032	5757 FLORENCE AVE	1	50.0	118.95
6243-012-033	5763 FLORENCE AVE	1	50.0	118.95
6243-012-034	5767 FLORENCE AVE	1	50.0	118.95
6243-012-035	5771 FLORENCE AVE	1	50.0	118.95
6243-012-036	5777 FLORENCE AVE	1	50.0	118.95
6243-012-037	5783 FLORENCE AVE	1	58.0	137.98

APN	Situs Address	Zone	Front Feet	Charge
6243-013-010	5726 HARDING AVE	1	50.0	118.95
6243-013-011	5730 HARDING AVE	1	50.0	118.95
6243-013-012	5734 HARDING AVE	1	50.0	118.95
6243-013-013	5738 HARDING AVE	1	50.0	118.95
6243-013-014	5744 HARDING AVE	1	50.0	118.95
6243-013-015	5750 HARDING AVE	1	50.0	118.95
6243-013-016	5754 HARDING AVE	1	50.0	118.95
6243-013-017	5760 HARDING AVE	1	50.0	118.95
6243-013-018	5764 HARDING AVE	1	50.0	118.95
6243-013-019	5770 HARDING AVE	1	50.0	118.95
6243-013-020	5774 HARDING AVE	1	50.0	118.95
6243-013-021	5780 HARDING AVE	1	50.0	118.95
6243-013-022	5784 HARDING AVE	1	50.0	118.95
6243-013-023	5790 HARDING AVE	1	50.0	118.95
6243-013-024	5794 HARDING AVE	1	56.0	133.22
6243-013-027	5727 LINCOLN AVE	1	50.0	118.95
6243-013-028	5733 LINCOLN AVE	1	50.0	118.95
6243-013-029	5737 LINCOLN AVE	1	50.0	118.95
6243-013-030	5743 LINCOLN AVE	1	50.0	118.95
6243-013-031	5747 LINCOLN AVE	1	50.0	118.95
6243-013-032	5753 LINCOLN AVE	1	50.0	118.95
6243-013-033	5757 LINCOLN AVE	1	50.0	118.95
6243-013-034	5761 LINCOLN AVE	1	50.0	118.95
6243-013-035	5767 LINCOLN AVE	1	50.0	118.95
6243-013-036	5773 LINCOLN AVE	1	50.0	118.95
6243-013-037	5777 LINCOLN AVE	1	50.0	118.95
6243-013-038	5783 LINCOLN AVE	1	50.0	118.95
6243-013-039	5789 LINCOLN AVE	1	50.0	118.95
6243-013-040	5793 LINCOLN AVE	1	50.0	118.95
6243-013-041	5799 LINCOLN AVE	1	58.0	137.98
6243-014-004	12124 GARFIELD AVE	3	60.0	142.73
6243-014-005	5716 MAIN ST	1	50.0	118.95
6243-014-006	5722 MAIN ST	1	50.0	118.95
6243-014-007	5726 MAIN ST	1	25.0	59.47
6243-014-008	5730 MAIN ST	1	75.0	178.42
6243-014-009	5736 MAIN ST	1	50.0	118.95
6243-014-010	5740 MAIN ST	1	50.0	118.95
6243-014-011	5746 MAIN ST	1	50.0	118.95
6243-014-012	5750 MAIN ST	1	50.0	118.95
6243-014-013	5754 MAIN ST	1	50.0	118.95
6243-014-014	5760 MAIN ST	1	50.0	118.95
6243-014-015	5766 MAIN ST	1	50.0	118.95
6243-014-016	5770 MAIN ST	1	50.0	118.95
6243-014-017	5776 MAIN ST	1	50.0	118.95
6243-014-018	5780 MAIN ST	1	50.0	118.95
6243-014-019	5784 MAIN ST	1	50.0	118.95
6243-014-020	5792 MAIN ST	1	89.0	211.72
6243-014-021	5717 HARDING AVE	1	50.0	118.95
6243-014-022	5721 HARDING AVE	1	50.0	118.95
6243-014-023	5725 HARDING AVE	1	50.0	118.95
6243-014-024	5731 HARDING AVE	1	50.0	118.95
6243-014-025	5737 HARDING AVE	1	50.0	118.95
6243-014-026	5741 HARDING AVE	1	50.0	118.95
6243-014-027	5745 HARDING AVE	1	50.0	118.95
6243-014-028	5751 HARDING AVE	1	50.0	118.95
6243-014-029	5755 HARDING AVE	1	50.0	118.95
6243-014-030	5761 HARDING AVE	1	50.0	118.95
6243-014-031	5765 HARDING AVE	1	50.0	118.95
6243-014-032	5771 HARDING AVE	1	50.0	118.95

APN	Situs Address	Zone	Front Feet	Charge
6243-014-033	5775 HARDING AVE	1	50.0	118.95
6243-014-034	5781 HARDING AVE	1	50.0	118.95
6243-014-035	5785 HARDING AVE	1	50.0	118.95
6243-014-036	5791 HARDING AVE	1	50.0	118.95
6243-014-037	5793 HARDING AVE	1	54.0	128.46
6243-014-038	12120 GARFIELD AVE	3	20.0	47.58
6243-014-039	12114 GARFIELD AVE	3	50.0	118.95
6243-014-041	12100 GARFIELD AVE	3	130.0	309.26
6243-015-003	12020 GARFIELD AVE	3	90.0	214.10
6243-015-004	12024 GARFIELD AVE	3	50.0	118.95
6243-015-005	12030 GARFIELD AVE	3	50.0	118.95
6243-015-006	NO SITUS AVAILABLE	1	50.0	118.95
6243-015-007	NO SITUS AVAILABLE	1	50.0	118.95
6243-015-008	5724 ROOSEVELT AVE	1	50.0	118.95
6243-015-009	5730 ROOSEVELT AVE	1	50.0	118.95
6243-015-010	5736 ROOSEVELT AVE	1	50.0	118.95
6243-015-011	5740 ROOSEVELT AVE	1	50.0	118.95
6243-015-012	5746 ROOSEVELT AVE	1	50.0	118.95
6243-015-013	5750 ROOSEVELT AVE	1	50.0	118.95
6243-015-014	5756 ROOSEVELT AVE	1	50.0	118.95
6243-015-015	5760 ROOSEVELT AVE	1	50.0	118.95
6243-015-016	5766 ROOSEVELT AVE	1	50.0	118.95
6243-015-017	5770 ROOSEVELT AVE	1	50.0	118.95
6243-015-018	5776 ROOSEVELT AVE	1	50.0	118.95
6243-015-019	5780 ROOSEVELT AVE	1	50.0	118.95
6243-015-020	5784 ROOSEVELT AVE	1	50.0	118.95
6243-015-021	5790 ROOSEVELT AVE	1	48.0	114.19
6243-015-022	NO SITUS AVAILABLE	1	50.0	118.95
6243-015-023	NO SITUS AVAILABLE	1	50.0	118.95
6243-015-024	5727 MAIN ST	1	50.0	118.95
6243-015-025	5731 MAIN ST	1	50.0	118.95
6243-015-026	5737 MAIN ST	1	50.0	118.95
6243-015-027	5741 MAIN ST	1	50.0	118.95
6243-015-028	5747 MAIN ST	1	50.0	118.95
6243-015-029	5751 MAIN ST	1	50.0	118.95
6243-015-030	5757 MAIN ST	1	50.0	118.95
6243-015-031	5761 MAIN ST	1	50.0	118.95
6243-015-032	5767 MAIN ST	1	50.0	118.95
6243-015-033	5771 MAIN ST	1	50.0	118.95
6243-015-034	5777 MAIN ST	1	50.0	118.95
6243-015-035	5781 MAIN ST	1	50.0	118.95
6243-015-036	5787 MAIN ST	1	50.0	118.95
6243-015-037	5791 MAIN ST	1	50.0	118.95
6243-015-038	5795 MAIN ST	1	31.0	73.75
6243-015-039	12000 GARFIELD AVE	3	80.0	190.31
6243-016-001	11900 GARFIELD AVE	1	80.0	190.31
6243-016-002	11910 GARFIELD AVE	1	50.0	118.95
6243-016-004	11918 GARFIELD AVE	3	25.0	59.47
6243-016-005	11920 GARFIELD AVE	3	25.0	59.47
6243-016-007	5714 WILSON AVE	1	50.0	118.95
6243-016-008	5720 WILSON AVE	1	50.0	118.95
6243-016-009	5726 WILSON AVE	1	50.0	118.95
6243-016-010	5730 WILSON AVE	1	50.0	118.95
6243-016-011	5736 WILSON AVE	1	50.0	118.95
6243-016-012	5742 WILSON AVE	1	50.0	118.95
6243-016-013	5746 WILSON AVE	1	50.0	118.95
6243-016-014	5750 WILSON AVE	1	50.0	118.95
6243-016-015	5756 WILSON AVE	1	50.0	118.95
6243-016-016	5760 WILSON AVE	1	50.0	118.95

APN	Situs Address	Zone	Front Feet	Charge
6243-016-017	5766 WILSON AVE	1	50.0	118.95
6243-016-018	5770 WILSON AVE	1	50.0	118.95
6243-016-019	5776 WILSON AVE	1	50.0	118.95
6243-016-020	5780 WILSON AVE	1	50.0	118.95
6243-016-021	5786 WILSON AVE	1	42.0	99.91
6243-016-022	5717 ROOSEVELT AVE	1	50.0	118.95
6243-016-023	5721 ROOSEVELT AVE	1	50.0	118.95
6243-016-024	5725 ROOSEVELT AVE	1	50.0	118.95
6243-016-025	5731 ROOSEVELT AVE	1	50.0	118.95
6243-016-026	5735 ROOSEVELT AVE	1	50.0	118.95
6243-016-027	5741 ROOSEVELT AVE	1	50.0	118.95
6243-016-028	5747 ROOSEVELT AVE	1	50.0	118.95
6243-016-029	5751 ROOSEVELT AVE	1	50.0	118.95
6243-016-030	5757 ROOSEVELT AVE	1	47.0	111.81
6243-016-031	5761 ROOSEVELT AVE	1	53.0	126.08
6243-016-032	5767 ROOSEVELT AVE	1	50.0	118.95
6243-016-033	5771 ROOSEVELT AVE	1	50.0	118.95
6243-016-034	5775 ROOSEVELT AVE	1	50.0	118.95
6243-016-035	5781 ROOSEVELT AVE	1	50.0	118.95
6243-016-037	5785 ROOSEVELT AVE	1	90.0	214.10
6243-016-038	11912 GARFIELD AVE	3	25.0	59.47
6243-016-039	11922 GARFIELD AVE	3	30.0	71.37
6243-017-001	11800 GARFIELD AVE	1	80.0	190.31
6243-017-004	11816 GARFIELD AVE	1	50.0	118.95
6243-017-005	11820 GARFIELD AVE	1	40.0	95.16
6243-017-006	11824 GARFIELD AVE	1	40.0	95.16
6243-017-007	5714 MCKINLEY AVE	1	50.0	118.95
6243-017-008	5720 MCKINLEY AVE	1	50.0	118.95
6243-017-009	5726 MCKINLEY AVE	1	50.0	118.95
6243-017-010	5730 MCKINLEY AVE	1	50.0	118.95
6243-017-011	5736 MCKINLEY AVE	1	50.0	118.95
6243-017-012	5740 MCKINLEY AVE	1	50.0	118.95
6243-017-013	5746 MCKINLEY AVE	1	50.0	118.95
6243-017-014	5750 MCKINLEY AVE	1	50.0	118.95
6243-017-015	5754 MCKINLEY AVE	1	50.0	118.95
6243-017-016	5760 MCKINLEY AVE	1	50.0	118.95
6243-017-017	5766 MCKINLEY AVE	1	50.0	118.95
6243-017-018	5770 MCKINLEY AVE	1	50.0	118.95
6243-017-019	5774 MCKINLEY AVE	1	50.0	118.95
6243-017-020	11807 CENTER ST	1	17.39	41.37
6243-017-021	5717 WILSON AVE	1	50.0	118.95
6243-017-022	5721 WILSON AVE	1	50.0	118.95
6243-017-023	5727 WILSON AVE	1	50.0	118.95
6243-017-024	5731 WILSON AVE	1	50.0	118.95
6243-017-025	5737 WILSON AVE	1	50.0	118.95
6243-017-026	5741 WILSON AVE	1	50.0	118.95
6243-017-027	5747 WILSON AVE	1	50.0	118.95
6243-017-028	5751 WILSON AVE	1	50.0	118.95
6243-017-029	5757 WILSON AVE	1	50.0	118.95
6243-017-030	5761 WILSON AVE	1	50.0	118.95
6243-017-031	5767 WILSON AVE	1	50.0	118.95
6243-017-032	5771 WILSON AVE	1	50.0	118.95
6243-017-033	5777 WILSON AVE	1	50.0	118.95
6243-017-034	NO SITUS AVAILABLE	1	81.0	192.69
6243-017-035	11810 GARFIELD AVE	1	50.0	118.95
6243-018-001	11700 GARFIELD AVE	1	55.0	130.84
6243-018-002	11706 GARFIELD AVE	1	50.0	118.95
6243-018-003	11712 GARFIELD AVE	1	50.0	118.95
6243-018-004	11718 GARFIELD AVE	1	50.0	118.95

APN	Situs Address	Zone	Front Feet	Charge
6243-018-005	11724 GARFIELD AVE	1	55.0	130.84
6243-018-006	5714 JEFFERSON AVE	1	50.0	118.95
6243-018-007	5720 JEFFERSON AVE	1	50.0	118.95
6243-018-008	5724 JEFFERSON AVE	1	50.0	118.95
6243-018-009	5730 JEFFERSON AVE	1	50.0	118.95
6243-018-010	5736 JEFFERSON AVE	1	50.0	118.95
6243-018-011	5740 JEFFERSON AVE	1	50.0	118.95
6243-018-012	5746 JEFFERSON AVE	1	50.0	118.95
6243-018-013	5750 JEFFERSON AVE	1	50.0	118.95
6243-018-014	5756 JEFFERSON AVE	1	50.0	118.95
6243-018-015	5760 JEFFERSON AVE	1	50.0	118.95
6243-018-016	5766 JEFFERSON AVE	1	50.0	118.95
6243-018-017	5770 JEFFERSON AVE	1	23.0	54.71
6243-018-018	5715 MCKINLEY AVE	1	50.0	118.95
6243-018-021	5731 MCKINLEY AVE	1	50.0	118.95
6243-018-022	5735 MCKINLEY AVE	1	50.0	118.95
6243-018-023	5741 MCKINLEY AVE	1	50.0	118.95
6243-018-024	5747 MCKINLEY AVE	1	50.0	118.95
6243-018-025	5751 MCKINLEY AVE	1	50.0	118.95
6243-018-026	5757 MCKINLEY AVE	1	50.0	118.95
6243-018-027	5761 MCKINLEY AVE	1	50.0	118.95
6243-018-028	5767 MCKINLEY AVE	1	50.0	118.95
6243-018-029	5771 MCKINLEY AVE	1	50.0	118.95
6243-018-030	11721 CENTER ST	1	54.0	128.46
6243-018-031	5725 MCKINLEY AVE	1	100.0	237.89
6243-019-001	11600 GARFIELD AVE	1	55.0	130.84
6243-019-002	11606 GARFIELD AVE	1	50.0	118.95
6243-019-003	11612 GARFIELD AVE	1	50.0	118.95
6243-019-004	11616 GARFIELD AVE	1	25.0	59.47
6243-019-005	11620 GARFIELD AVE	1	50.0	118.95
6243-019-006	11624 GARFIELD AVE	1	30.0	71.37
6243-019-007	5716 TAFT AVE	1	50.0	118.95
6243-019-008	5720 TAFT AVE	1	50.0	118.95
6243-019-009	5724 TAFT AVE	1	50.0	118.95
6243-019-010	5730 TAFT AVE	1	50.0	118.95
6243-019-011	5736 TAFT AVE	1	50.0	118.95
6243-019-012	5740 TAFT AVE	1	50.0	118.95
6243-019-013	5744 TAFT AVE	1	50.0	118.95
6243-019-014	5750 TAFT AVE	1	50.0	118.95
6243-019-016	5715 JEFFERSON AVE	1	50.0	118.95
6243-019-017	5721 JEFFERSON AVE	1	50.0	118.95
6243-019-018	5727 JEFFERSON AVE	1	50.0	118.95
6243-019-019	5731 JEFFERSON AVE	1	50.0	118.95
6243-019-020	5735 JEFFERSON AVE	1	50.0	118.95
6243-019-021	5741 JEFFERSON AVE	1	50.0	118.95
6243-019-022	5747 JEFFERSON AVE	1	50.0	118.95
6243-019-023	5751 JEFFERSON AVE	1	50.0	118.95
6243-019-024	5755 JEFFERSON AVE	1	50.0	118.95
6243-019-025	5761 JEFFERSON AVE	1	50.0	118.95
6243-019-026	11621 CENTER ST	1	56.0	133.22
6243-019-027	11611 CENTER ST UNIT B	1	57.0	135.60
6243-019-028	5756 TAFT AVE	1	64.0	152.25
6243-020-004	11320 GARFIELD AVE	1	50.0	118.95
6243-020-005	11500 GARFIELD AVE	1	50.0	118.95
6243-020-006	11506 GARFIELD AVE	1	50.0	118.95
6243-020-007	11510 GARFIELD AVE	1	50.0	118.95
6243-020-008	11516 GARFIELD AVE	1	50.0	118.95
6243-020-009	11520 GARFIELD AVE	1	50.0	118.95
6243-020-010	11524 GARFIELD AVE	1	30.0	71.37

APN	Situs Address	Zone	Front Feet	Charge
6243-020-011	5716 MONROE AVE	1	50.0	118.95
6243-020-012	5720 MONROE AVE	1	50.0	118.95
6243-020-013	5724 MONROE AVE	1	50.0	118.95
6243-020-014	5730 MONROE AVE	1	50.0	118.95
6243-020-015	5734 MONROE AVE	1	50.0	118.95
6243-020-017	5717 TAFT AVE	1	50.0	118.95
6243-020-018	5721 TAFT AVE	1	50.0	118.95
6243-020-019	5727 TAFT AVE	1	50.0	118.95
6243-020-020	5731 TAFT AVE	1	50.0	118.95
6243-020-021	5737 TAFT AVE	1	50.0	118.95
6243-020-022	5741 TAFT AVE	1	50.0	118.95
6243-020-023	5747 TAFT AVE	1	50.0	118.95
6243-020-024	5751 TAFT AVE	1	50.0	118.95
6243-020-025	NO SITUS AVAILABLE	1	47.0	111.81
6243-020-026	11304 GARFIELD AVE	1	53.0	126.08
6243-020-027	11314 GARFIELD AVE	1	50.0	118.95
6243-021-007	11800 CENTER ST	1	720.0	1,712.81
6243-021-010	11900 CENTER ST	1	101.0	240.27
6243-021-011	12014 CENTER ST	1	1,132.0	2,692.91
6243-021-012	11900 CENTER ST	1	304.0	723.19
6243-021-016	11518 CENTER ST	1	134.0	318.77
6243-021-017	11600 CENTER ST	1	300.0	713.67
6243-021-020	11708 CENTER ST	1	281.56	669.80
6243-021-021	NO SITUS AVAILABLE	1	125.0	297.36
6243-022-001	11803 INDUSTRIAL AVE	1	232.0	551.90
6243-022-002	NO SITUS AVAILABLE	1	50.0	118.95
6243-022-005	11833 INDUSTRIAL AVE	1	100.0	237.89
6243-022-006	11903 INDUSTRIAL AVE	1	100.0	237.89
6243-022-009	11921 INDUSTRIAL AVE	1	50.0	118.95
6243-022-017	12025 INDUSTRIAL AVE	1	151.0	359.21
6243-022-018	11933 INDUSTRIAL AVE	1	100.0	237.89
6243-022-019	11821 INDUSTRIAL AVE	1	100.0	237.89
6243-022-020	11911 INDUSTRIAL AVE	1	50.0	118.95
6243-022-021	11915 INDUSTRIAL AVE	1	50.0	118.95
6243-023-001	11710 INDUSTRIAL AVE	1	87.0	206.96
6243-023-002	11720 INDUSTRIAL AVE	1	118.0	280.71
6243-023-003	5912 GARDENDALE ST	1	119.0	283.09
6243-023-004	5918 GARDENDALE ST	1	50.0	118.95
6243-023-005	5922 GARDENDALE ST	1	50.0	118.95
6243-023-006	5928 GARDENDALE ST	1	50.0	118.95
6243-023-007	5932 GARDENDALE ST	1	50.0	118.95
6243-023-008	5938 GARDENDALE ST	1	50.0	118.95
6243-023-009	5942 GARDENDALE ST	1	50.0	118.95
6243-023-010	5948 GARDENDALE ST	1	50.0	118.95
6243-023-011	5952 GARDENDALE ST	1	50.0	118.95
6243-023-012	5958 GARDENDALE ST	1	50.0	118.95
6243-023-013	5962 GARDENDALE ST	1	50.0	118.95
6243-023-014	5968 GARDENDALE ST	1	50.0	118.95
6243-023-015	5972 GARDENDALE ST	1	50.0	118.95
6243-023-016	5978 GARDENDALE ST	1	50.0	118.95
6243-023-017	5982 GARDENDALE ST	1	50.0	118.95
6243-023-018	5988 GARDENDALE ST	1	50.0	118.95
6243-023-019	5992 GARDENDALE ST	1	50.0	118.95
6243-023-020	11730 INDUSTRIAL AVE	1	70.0	166.52
6243-023-021	5901 MCKINLEY AVE	1	50.0	118.95
6243-023-022	5907 MCKINLEY AVE	1	50.0	118.95
6243-023-023	5911 MCKINLEY AVE	1	50.0	118.95
6243-023-024	5917 MCKINLEY AVE	1	50.0	118.95
6243-023-025	5921 MCKINLEY AVE	1	50.0	118.95

APN	Situs Address	Zone	Front Feet	Charge
6243-023-026	5927 MCKINLEY AVE	1	50.0	118.95
6243-023-027	5931 MCKINLEY AVE	1	50.0	118.95
6243-023-028	5937 MCKINLEY AVE	1	50.0	118.95
6243-023-029	5941 MCKINLEY AVE	1	50.0	118.95
6243-023-030	5947 MCKINLEY AVE	1	50.0	118.95
6243-023-031	5951 MCKINLEY AVE	1	50.0	118.95
6243-023-032	5957 MCKINLEY AVE	1	50.0	118.95
6243-023-033	5961 MCKINLEY AVE	1	50.0	118.95
6243-023-034	5967 MCKINLEY AVE	1	50.0	118.95
6243-023-035	5971 MCKINLEY AVE	1	50.0	118.95
6243-024-001	11808 INDUSTRIAL AVE	1	96.0	228.37
6243-024-002	5916 MCKINLEY AVE	1	123.0	292.60
6243-024-003	5920 MCKINLEY AVE	1	50.0	118.95
6243-024-004	5928 MCKINLEY AVE	1	50.0	118.95
6243-024-005	5930 MCKINLEY AVE	1	50.0	118.95
6243-024-006	5936 MCKINLEY AVE	1	50.0	118.95
6243-024-007	5940 MCKINLEY AVE	1	50.0	118.95
6243-024-008	5946 MCKINLEY AVE	1	50.0	118.95
6243-024-009	5950 MCKINLEY AVE	1	50.0	118.95
6243-024-010	5956 MCKINLEY AVE	1	50.0	118.95
6243-024-011	5960 MCKINLEY AVE	1	50.0	118.95
6243-024-012	5966 MCKINLEY AVE	1	50.0	118.95
6243-024-013	5970 MCKINLEY AVE	1	50.0	118.95
6243-024-014	11822 INDUSTRIAL AVE	1	74.0	176.04
6243-024-015	5901 WILSON AVE	1	50.0	118.95
6243-024-016	5905 WILSON AVE	1	50.0	118.95
6243-024-017	5911 WILSON AVE	1	50.0	118.95
6243-024-018	5917 WILSON AVE	1	50.0	118.95
6243-024-019	5921 WILSON AVE	1	50.0	118.95
6243-024-020	5925 WILSON AVE	1	50.0	118.95
6243-024-021	5931 WILSON AVE	1	50.0	118.95
6243-024-022	5935 WILSON AVE	1	50.0	118.95
6243-024-023	5941 WILSON AVE	1	50.0	118.95
6243-024-024	5945 WILSON AVE	1	50.0	118.95
6243-024-025	5910 WILSON AVE	1	96.0	228.37
6243-024-026	5916 WILSON AVE	1	50.0	118.95
6243-024-027	5920 WILSON AVE	1	50.0	118.95
6243-024-028	5924 WILSON AVE	1	50.0	118.95
6243-024-029	5930 WILSON AVE	1	50.0	118.95
6243-024-030	5934 WILSON AVE	1	50.0	118.95
6243-024-031	5940 WILSON AVE	1	50.0	118.95
6243-024-032	5944 WILSON AVE	1	50.0	118.95
6243-024-033	11914 INDUSTRIAL AVE	1	13.34	31.73
6243-024-034	5903 ROOSEVELT AVE	1	50.0	118.95
6243-024-035	5909 ROOSEVELT AVE	1	50.0	118.95
6243-024-036	5915 ROOSEVELT AVE	1	50.0	118.95
6243-024-037	5919 ROOSEVELT AVE	1	50.0	118.95
6243-024-038	5925 ROOSEVELT AVE	1	50.0	118.95
6243-024-039	5906 ROOSEVELT AVE	1	74.0	176.04
6243-024-040	5912 ROOSEVELT AVE	1	50.0	118.95
6243-024-041	5920 ROOSEVELT AVE	1	50.0	118.95
6243-024-042	5924 ROOSEVELT AVE	1	50.0	118.95
6243-024-043	12020 INDUSTRIAL AVE	1	76.0	180.80
6243-024-044	5901 MAIN ST	1	48.0	114.19
6243-025-017	12508 CENTER ST	1	230.0	547.15
6243-025-019	12106 CENTER ST	1	100.0	237.89
6243-025-026	12408 CENTER ST	1	100.0	237.89
6243-025-027	12428 CENTER ST	1	250.0	594.73
6243-025-028	12340 CENTER ST	1	200.0	475.78

APN	Situs Address	Zone	Front Feet	Charge
6243-025-029	12128 CENTER STREET	1	600.0	1,427.34
6243-026-001	5840 MAIN ST	1	50.0	118.95
6243-026-002	12107 INDUSTRIAL AVE	1	50.0	118.95
6243-026-003	12111 INDUSTRIAL AVE	1	50.0	118.95
6243-026-005	12305 INDUSTRIAL AVE	1	150.0	356.84
6243-026-006	12311 INDUSTRIAL AVE	1	50.0	118.95
6243-026-007	NO SITUS AVAILABLE	1	50.0	118.95
6243-026-019	12411 INDUSTRIAL AVE	1	716.25	1,703.89
6243-027-001	6008 LINCOLN AVE	1	114.0	271.19
6243-027-002	6014 LINCOLN AVE	1	50.0	118.95
6243-027-003	6020 LINCOLN AVE	1	50.0	118.95
6243-027-004	6024 LINCOLN AVE	1	50.0	118.95
6243-027-005	6030 LINCOLN AVE	1	50.0	118.95
6243-027-006	6034 LINCOLN AVE	1	50.0	118.95
6243-027-007	6040 LINCOLN AVE	1	50.0	118.95
6243-027-008	6046 LINCOLN AVE	1	50.0	118.95
6243-027-009	6050 LINCOLN AVE	1	50.0	118.95
6243-027-010	6056 LINCOLN AVE	1	50.0	118.95
6243-027-011	12318 INDUSTRIAL AVE	1	19.0	45.20
6243-027-012	6005 FLORENCE AVE	1	50.0	118.95
6243-027-013	6011 FLORENCE AVE	1	50.0	118.95
6243-027-014	6015 FLORENCE AVE	1	50.0	118.95
6243-027-015	6019 FLORENCE AVE	1	50.0	118.95
6243-027-016	6025 FLORENCE AVE	1	50.0	118.95
6243-027-017	6031 FLORENCE AVE	1	50.0	118.95
6243-027-018	6035 FLORENCE AVE	1	50.0	118.95
6243-027-019	6041 FLORENCE AVE	1	50.0	118.95
6243-027-020	6010 FLORENCE AVE	1	90.0	214.10
6243-027-021	6014 FLORENCE AVE	1	50.0	118.95
6243-027-022	6018 FLORENCE AVE	1	50.0	118.95
6243-027-023	6024 FLORENCE AVE	1	50.0	118.95
6243-027-024	6028 FLORENCE AVE	1	50.0	118.95
6243-027-025	6032 FLORENCE AVE	1	50.0	118.95
6243-027-026	6040 FLORENCE AVE	1	50.0	118.95
6243-027-027	6001 NEVADA AVE	1	31.0	73.75
6243-027-028	6005 NEVADA AVE	1	50.0	118.95
6243-027-029	6011 NEVADA AVE	1	50.0	118.95
6243-027-030	6015 NEVADA AVE	1	50.0	118.95
6243-027-031	6021 NEVADA AVE	1	50.0	118.95
6243-027-032	6006 NEVADA AVE	1	103.0	245.03
6243-027-033	6014 NEVADA AVE	1	50.0	118.95
6243-027-034	6020 NEVADA AVE	1	50.0	118.95
6243-027-039	12515 HOOVER AVE	1	60.0	142.73
6243-027-040	NO SITUS AVAILABLE	1	18.0	42.82
6243-028-001	12200 INDUSTRIAL AVE	1	60.0	142.73
6243-028-002	6010 HARDING AVE	1	50.0	118.95
6243-028-003	6016 HARDING AVE	1	50.0	118.95
6243-028-004	6020 HARDING AVE	1	50.0	118.95
6243-028-005	6026 HARDING AVE	1	50.0	118.95
6243-028-006	6030 HARDING AVE	1	50.0	118.95
6243-028-007	6034 HARDING AVE	1	50.0	118.95
6243-028-008	6040 HARDING AVE	1	50.0	118.95
6243-028-009	6044 HARDING AVE	1	50.0	118.95
6243-028-010	6050 HARDING AVE	1	50.0	118.95
6243-028-011	6054 HARDING AVE	1	50.0	118.95
6243-028-012	6060 HARDING AVE	1	50.0	118.95
6243-028-013	6064 HARDING AVE	1	50.0	118.95
6243-028-014	6070 HARDING AVE	1	50.0	118.95
6243-028-015	12216 INDUSTRIAL AVE	1	33.0	78.50

APN	Situs Address	Zone	Front Feet	Charge
6243-028-016	6005 LINCOLN AVE	1	50.0	118.95
6243-028-017	6011 LINCOLN AVE	1	50.0	118.95
6243-028-018	6015 LINCOLN AVE	1	50.0	118.95
6243-028-019	6021 LINCOLN AVE	1	50.0	118.95
6243-028-020	6025 LINCOLN AVE	1	50.0	118.95
6243-028-021	6031 LINCOLN AVE	1	50.0	118.95
6243-028-022	6035 LINCOLN AVE	1	50.0	118.95
6243-028-023	6041 LINCOLN AVE	1	50.0	118.95
6243-028-024	6045 LINCOLN AVE	1	50.0	118.95
6243-028-025	6051 LINCOLN AVE	1	50.0	118.95
6243-028-026	6057 LINCOLN AVE	1	50.0	118.95
6243-029-001	6000 MAIN ST	1	50.0	118.95
6243-029-002	6006 MAIN ST	1	50.0	118.95
6243-029-003	6010 MAIN ST	1	50.0	118.95
6243-029-004	6016 MAIN ST	1	50.0	118.95
6243-029-005	6020 MAIN ST	1	50.0	118.95
6243-029-006	6026 MAIN ST	1	50.0	118.95
6243-029-007	6030 MAIN ST	1	50.0	118.95
6243-029-008	6036 MAIN ST	1	50.0	118.95
6243-029-009	6040 MAIN ST	1	50.0	118.95
6243-029-010	6046 MAIN ST	1	50.0	118.95
6243-029-011	6050 MAIN ST	1	50.0	118.95
6243-029-012	6056 MAIN ST	1	50.0	118.95
6243-029-013	6060 MAIN ST	1	50.0	118.95
6243-029-014	6066 MAIN ST	1	50.0	118.95
6243-029-015	6070 MAIN ST	1	50.0	118.95
6243-029-016	6076 MAIN ST	1	50.0	118.95
6243-029-017	6082 MAIN ST	1	50.0	118.95
6243-029-018	6001 HARDING AVE	1	115.0	273.57
6243-029-019	6005 HARDING AVE	1	50.0	118.95
6243-029-020	6011 HARDING AVE	1	50.0	118.95
6243-029-021	6017 HARDING AVE	1	50.0	118.95
6243-029-022	6021 HARDING AVE	1	50.0	118.95
6243-029-023	6027 HARDING AVE	1	50.0	118.95
6243-029-024	6031 HARDING AVE	1	50.0	118.95
6243-029-025	6037 HARDING AVE	1	50.0	118.95
6243-029-026	6041 HARDING AVE	1	50.0	118.95
6243-029-027	6045 HARDING AVE	1	50.0	118.95
6243-029-028	6051 HARDING AVE	1	50.0	118.95
6243-029-029	6057 HARDING AVE	1	50.0	118.95
6243-029-030	6061 HARDING AVE	1	50.0	118.95
6243-029-031	6065 HARDING AVE	1	50.0	118.95
6243-029-032	6071 HARDING AVE	1	50.0	118.95
6243-030-001	6000 ROOSEVELT AVE	1	50.0	118.95
6243-030-002	6006 ROOSEVELT AVE	1	50.0	118.95
6243-030-003	6012 ROOSEVELT AVE	1	50.0	118.95
6243-030-004	6016 ROOSEVELT AVE	1	50.0	118.95
6243-030-005	6022 ROOSEVELT AVE	1	50.0	118.95
6243-030-006	6026 ROOSEVELT AVE	1	50.0	118.95
6243-030-007	6032 ROOSEVELT AVE	1	50.0	118.95
6243-030-008	6036 ROOSEVELT AVE	1	50.0	118.95
6243-030-009	6042 ROOSEVELT AVE	1	50.0	118.95
6243-030-010	6046 ROOSEVELT AVE	1	50.0	118.95
6243-030-011	6052 ROOSEVELT AVE	1	50.0	118.95
6243-030-012	6056 ROOSEVELT AVE	1	50.0	118.95
6243-030-013	6062 ROOSEVELT AVE	1	50.0	118.95
6243-030-014	6066 ROOSEVELT AVE	1	50.0	118.95
6243-030-015	6072 ROOSEVELT AVE	1	50.0	118.95
6243-030-016	6076 ROOSEVELT AVE	1	50.0	118.95

APN	Situs Address	Zone	Front Feet	Charge
6243-030-017	6080 ROOSEVELT AVE	1	50.0	118.95
6243-030-018	6001 MAIN ST	1	50.0	118.95
6243-030-019	6007 MAIN ST	1	50.0	118.95
6243-030-020	6011 MAIN ST	1	50.0	118.95
6243-030-021	6017 MAIN ST	1	50.0	118.95
6243-030-022	6021 MAIN ST	1	50.0	118.95
6243-030-023	6027 MAIN ST	1	50.0	118.95
6243-030-024	6031 MAIN ST	1	50.0	118.95
6243-030-025	6037 MAIN ST	1	50.0	118.95
6243-030-026	6041 MAIN ST	1	50.0	118.95
6243-030-027	6047 MAIN ST	1	50.0	118.95
6243-030-028	6051 MAIN ST	1	50.0	118.95
6243-030-029	6057 MAIN ST	1	50.0	118.95
6243-030-030	6061 MAIN ST	1	50.0	118.95
6243-030-031	6065 MAIN ST	1	50.0	118.95
6243-030-032	6073 MAIN ST	1	50.0	118.95
6243-030-033	6077 MAIN ST	1	50.0	118.95
6243-030-034	6083 MAIN ST	1	50.0	118.95
6243-031-001	6000 WILSON AVE	1	50.0	118.95
6243-031-002	6006 WILSON AVE	1	50.0	118.95
6243-031-003	6012 WILSON AVE	1	50.0	118.95
6243-031-004	6016 WILSON AVE	1	50.0	118.95
6243-031-005	6022 WILSON AVE	1	50.0	118.95
6243-031-007	6026 WILSON AVE	1	50.0	118.95
6243-031-008	6032 WILSON AVE	1	50.0	118.95
6243-031-009	6036 WILSON AVE	1	50.0	118.95
6243-031-010	6042 WILSON AVE	1	50.0	118.95
6243-031-011	6046 WILSON AVE	1	50.0	118.95
6243-031-012	6052 WILSON AVE	1	50.0	118.95
6243-031-013	6056 WILSON AVE	1	50.0	118.95
6243-031-014	6062 WILSON AVE	1	50.0	118.95
6243-031-015	6066 WILSON AVE	1	50.0	118.95
6243-031-016	6072 WILSON AVE	1	50.0	118.95
6243-031-017	6076 WILSON AVE	1	50.0	118.95
6243-031-018	6080 WILSON AVE	1	50.0	118.95
6243-031-019	6001 ROOSEVELT AVE	1	50.0	118.95
6243-031-020	6007 ROOSEVELT AVE	1	50.0	118.95
6243-031-021	6013 ROOSEVELT AVE	1	50.0	118.95
6243-031-022	6017 ROOSEVELT AVE	1	50.0	118.95
6243-031-023	6023 ROOSEVELT AVE	1	50.0	118.95
6243-031-024	6027 ROOSEVELT AVE	1	50.0	118.95
6243-031-025	6033 ROOSEVELT AVE	1	50.0	118.95
6243-031-026	6037 ROOSEVELT AVE	1	50.0	118.95
6243-031-027	6043 ROOSEVELT AVE	1	50.0	118.95
6243-031-028	6047 ROOSEVELT AVE	1	50.0	118.95
6243-031-029	6053 ROOSEVELT AVE	1	50.0	118.95
6243-031-030	6057 ROOSEVELT AVE	1	50.0	118.95
6243-031-031	6063 ROOSEVELT AVE	1	50.0	118.95
6243-031-032	6067 ROOSEVELT AVE	1	50.0	118.95
6243-031-033	6073 ROOSEVELT AVE	1	50.0	118.95
6243-031-034	6077 ROOSEVELT AVE	1	50.0	118.95
6243-031-035	6083 ROOSEVELT AVE	1	50.0	118.95
6243-032-001	6000 MCKINLEY AVE	1	50.0	118.95
6243-032-002	6006 MCKINLEY AVE	1	50.0	118.95
6243-032-003	6010 MCKINLEY AVE	1	50.0	118.95
6243-032-004	6016 MCKINLEY AVE	1	50.0	118.95
6243-032-005	6020 MCKINLEY AVE	1	50.0	118.95
6243-032-006	6026 MCKINLEY AVE	1	50.0	118.95
6243-032-007	6030 MCKINLEY AVE	1	50.0	118.95

APN	Situs Address	Zone	Front Feet	Charge
6243-032-008	6036 MCKINLEY AVE	1	50.0	118.95
6243-032-009	6042 MCKINLEY AVE	1	50.0	118.95
6243-032-010	6046 MCKINLEY AVE	1	50.0	118.95
6243-032-011	6052 MCKINLEY AVE	1	50.0	118.95
6243-032-012	6056 MCKINLEY AVE	1	50.0	118.95
6243-032-013	6060 MCKINLEY AVE	1	50.0	118.95
6243-032-014	6066 MCKINLEY AVE	1	50.0	118.95
6243-032-015	6072 MCKINLEY AVE	1	50.0	118.95
6243-032-016	6076 MCKINLEY AVE	1	50.0	118.95
6243-032-017	6082 MCKINLEY AVE	1	50.0	118.95
6243-032-018	6001 WILSON AVE	1	50.0	118.95
6243-032-019	6005 WILSON AVE	1	50.0	118.95
6243-032-020	6011 WILSON AVE	1	50.0	118.95
6243-032-021	6017 WILSON AVE	1	50.0	118.95
6243-032-022	6021 WILSON AVE	1	50.0	118.95
6243-032-023	6025 WILSON AVE	1	50.0	118.95
6243-032-024	6031 WILSON AVE	1	50.0	118.95
6243-032-025	6037 WILSON AVE	1	50.0	118.95
6243-032-026	6041 WILSON AVE	1	50.0	118.95
6243-032-027	6047 WILSON AVE	1	50.0	118.95
6243-032-028	6051 WILSON AVE	1	50.0	118.95
6243-032-029	6057 WILSON AVE	1	50.0	118.95
6243-032-030	6063 WILSON AVE	1	50.0	118.95
6243-032-031	6067 WILSON AVE	1	50.0	118.95
6243-032-032	6073 WILSON AVE	1	50.0	118.95
6243-032-033	6077 WILSON AVE	1	50.0	118.95
6243-032-034	6083 WILSON AVE	1	50.0	118.95
6243-033-001	6000 GARDENDALE ST	1	50.0	118.95
6243-033-002	6006 GARDENDALE ST	1	50.0	118.95
6243-033-003	6010 GARDENDALE ST	1	50.0	118.95
6243-033-004	6016 GARDENDALE ST	1	50.0	118.95
6243-033-005	6020 GARDENDALE ST	1	50.0	118.95
6243-033-006	6026 GARDENDALE ST	1	50.0	118.95
6243-033-007	6030 GARDENDALE ST	1	50.0	118.95
6243-033-008	6036 GARDENDALE ST	1	50.0	118.95
6243-033-009	6040 GARDENDALE ST	1	50.0	118.95
6243-033-010	6046 GARDENDALE ST	1	50.0	118.95
6243-033-011	6050 GARDENDALE ST	1	50.0	118.95
6243-033-012	6056 GARDENDALE ST	1	50.0	118.95
6243-033-013	6060 GARDENDALE ST	1	50.0	118.95
6243-033-014	6066 GARDENDALE ST	1	50.0	118.95
6243-033-015	6070 GARDENDALE ST	1	50.0	118.95
6243-033-016	6076 GARDENDALE ST	1	50.0	118.95
6243-033-017	6082 GARDENDALE ST	1	50.0	118.95
6243-033-018	6001 MCKINLEY AVE	1	50.0	118.95
6243-033-019	6007 MCKINLEY AVE	1	50.0	118.95
6243-033-020	6011 MCKINLEY AVE	1	50.0	118.95
6243-033-021	6017 MCKINLEY AVE	1	50.0	118.95
6243-033-022	6023 MCKINLEY AVE	1	50.0	118.95
6243-033-023	6027 MCKINLEY AVE	1	50.0	118.95
6243-033-024	6031 MCKINLEY AVE	1	50.0	118.95
6243-033-025	6037 MCKINLEY AVE	1	50.0	118.95
6243-033-026	6043 MCKINLEY AVE	1	50.0	118.95
6243-033-027	6047 MCKINLEY AVE	1	50.0	118.95
6243-033-028	6053 MCKINLEY AVE	1	50.0	118.95
6243-033-029	6059 MCKINLEY AVE	1	50.0	118.95
6243-033-030	6063 MCKINLEY AVE	1	50.0	118.95
6243-033-031	6069 MCKINLEY AVE	1	50.0	118.95
6243-033-032	6073 MCKINLEY AVE	1	50.0	118.95

APN	Situs Address	Zone	Front Feet	Charge
6243-033-033	6079 MCKINLEY AVE	1	50.0	118.95
6243-033-034	6081 MCKINLEY AVE	1	50.0	118.95
6243-034-001	6100 GARDENDALE ST	1	50.0	118.95
6243-034-002	6106 GARDENDALE ST	1	50.0	118.95
6243-034-003	6112 GARDENDALE ST	1	50.0	118.95
6243-034-004	6118 GARDENDALE ST	1	50.0	118.95
6243-034-005	6124 GARDENDALE ST	1	50.0	118.95
6243-034-006	6128 GARDENDALE ST	1	50.0	118.95
6243-034-007	6132 GARDENDALE ST	1	50.0	118.95
6243-034-008	6136 GARDENDALE ST	1	50.0	118.95
6243-034-009	6142 GARDENDALE ST	1	50.0	118.95
6243-034-010	6146 GARDENDALE ST	1	50.0	118.95
6243-034-011	6150 GARDENDALE ST	1	50.0	118.95
6243-034-012	6156 GARDENDALE ST	1	51.0	121.32
6243-034-013	6101 MCKINLEY AVE	1	50.0	118.95
6243-034-014	6107 MCKINLEY AVE	1	50.0	118.95
6243-034-015	6111 MCKINLEY AVE	1	50.0	118.95
6243-034-016	6115 MCKINLEY AVE	1	50.0	118.95
6243-034-017	6123 MCKINLEY AVE	1	50.0	118.95
6243-034-018	6127 MCKINLEY AVE	1	50.0	118.95
6243-034-019	6133 MCKINLEY AVE	1	50.0	118.95
6243-034-020	6137 MCKINLEY AVE	1	50.0	118.95
6243-034-021	6141 MCKINLEY AVE	1	50.0	118.95
6243-034-022	6147 MCKINLEY AVE	1	50.0	118.95
6243-034-023	6153 MCKINLEY AVE	1	50.0	118.95
6243-034-024	6157 MCKINLEY AVE	1	51.0	121.32
6243-034-027	13051 PARAMOUNT BLVD	1	50.0	118.95
6243-034-028	13067 PARAMOUNT BLVD	1	85.0	202.21
6243-034-029	13031 PARAMOUNT BLVD	1	110.0	261.68
6243-035-001	6100 MCKINLEY AVE	1	50.0	118.95
6243-035-002	6106 MCKINLEY AVE	1	50.0	118.95
6243-035-003	6112 MCKINLEY AVE	1	50.0	118.95
6243-035-004	6116 MCKINLEY AVE	1	50.0	118.95
6243-035-005	6120 MCKINLEY AVE	1	50.0	118.95
6243-035-006	6126 MCKINLEY AVE	1	50.0	118.95
6243-035-007	6132 MCKINLEY AVE	1	50.0	118.95
6243-035-008	6136 MCKINLEY AVE	1	50.0	118.95
6243-035-009	6142 MCKINLEY AVE	1	50.0	118.95
6243-035-010	6146 MCKINLEY AVE	1	50.0	118.95
6243-035-011	6150 MCKINLEY AVE	1	50.0	118.95
6243-035-012	6156 MCKINLEY AVE	1	51.0	121.32
6243-035-013	6101 WILSON AVE	1	50.0	118.95
6243-035-014	6107 WILSON AVE	1	50.0	118.95
6243-035-015	6111 WILSON AVE	1	50.0	118.95
6243-035-016	6117 WILSON AVE	1	50.0	118.95
6243-035-017	6121 WILSON AVE	1	50.0	118.95
6243-035-018	6127 WILSON AVE	1	50.0	118.95
6243-035-019	6133 WILSON AVE	1	50.0	118.95
6243-035-020	6137 WILSON AVE	1	50.0	118.95
6243-035-021	6143 WILSON AVE	1	50.0	118.95
6243-035-022	6147 WILSON AVE	1	50.0	118.95
6243-035-023	6153 WILSON AVE	1	50.0	118.95
6243-035-024	6157 WILSON AVE	1	50.0	118.95
6243-035-025	13129 PARAMOUNT BLVD	1	220.0	523.36
6243-036-001	6100 WILSON AVE	1	50.0	118.95
6243-036-002	6106 WILSON AVE	1	50.0	118.95
6243-036-003	6112 WILSON AVE	1	50.0	118.95
6243-036-004	6116 WILSON AVE	1	50.0	118.95
6243-036-005	6122 WILSON AVE	1	50.0	118.95

APN	Situs Address	Zone	Front Feet	Charge
6243-036-006	6126 WILSON AVE	1	50.0	118.95
6243-036-007	6132 WILSON AVE	1	50.0	118.95
6243-036-008	6136 WILSON AVE	1	50.0	118.95
6243-036-009	6142 WILSON AVE	1	50.0	118.95
6243-036-010	6146 WILSON AVE	1	50.0	118.95
6243-036-011	6150 WILSON AVE	1	50.0	118.95
6243-036-012	6156 WILSON AVE	1	50.0	118.95
6243-036-013	6101 ROOSEVELT AVE	1	50.0	118.95
6243-036-014	6107 ROOSEVELT AVE	1	50.0	118.95
6243-036-015	6111 ROOSEVELT AVE	1	50.0	118.95
6243-036-016	6117 ROOSEVELT AVE	1	50.0	118.95
6243-036-017	6121 ROOSEVELT AVE	1	50.0	118.95
6243-036-018	6127 ROOSEVELT AVE	1	50.0	118.95
6243-036-019	6133 ROOSEVELT AVE	1	50.0	118.95
6243-036-020	6137 ROOSEVELT AVE	1	50.0	118.95
6243-036-021	6141 ROOSEVELT AVE	1	50.0	118.95
6243-036-022	6147 ROOSEVELT AVE	1	50.0	118.95
6243-036-023	6153 ROOSEVELT AVE	1	50.0	118.95
6243-036-024	6157 ROOSEVELT AVE	1	50.0	118.95
6243-036-025	NO SITUS AVAILABLE	1	35.0	83.26
6243-036-026	13159 PARAMOUNT BLVD	1	50.0	118.95
6243-036-027	13167 PARAMOUNT BLVD	1	50.0	118.95
6243-036-028	13175 PARAMOUNT BLVD	1	50.0	118.95
6243-036-030	13187 PARAMOUNT BLVD	1	35.0	83.26
6243-037-001	6100 ROOSEVELT AVE	1	50.0	118.95
6243-037-002	6106 ROOSEVELT AVE	1	50.0	118.95
6243-037-003	6110 ROOSEVELT AVE	1	50.0	118.95
6243-037-004	6116 ROOSEVELT AVE	1	50.0	118.95
6243-037-005	6120 ROOSEVELT AVE	1	50.0	118.95
6243-037-006	6126 ROOSEVELT AVE	1	50.0	118.95
6243-037-007	6130 ROOSEVELT AVE	1	50.0	118.95
6243-037-008	6136 ROOSEVELT AVE	1	50.0	118.95
6243-037-009	6140 ROOSEVELT AVE	1	50.0	118.95
6243-037-010	6146 ROOSEVELT AVE	1	50.0	118.95
6243-037-011	6150 ROOSEVELT AVE	1	50.0	118.95
6243-037-012	6156 ROOSEVELT AVE	1	50.0	118.95
6243-037-013	6101 MAIN ST	1	50.0	118.95
6243-037-014	6107 MAIN ST	1	50.0	118.95
6243-037-015	6111 MAIN ST	1	50.0	118.95
6243-037-016	6115 MAIN ST	1	50.0	118.95
6243-037-017	6121 MAIN ST	1	50.0	118.95
6243-037-018	6127 MAIN ST	1	50.0	118.95
6243-037-019	6131 MAIN ST	1	50.0	118.95
6243-037-020	6137 MAIN ST	1	50.0	118.95
6243-037-021	6141 MAIN ST	1	50.0	118.95
6243-037-022	6147 MAIN ST	1	50.0	118.95
6243-037-023	6151 MAIN ST	1	50.0	118.95
6243-037-024	6159 MAIN ST	1	49.0	116.57
6243-037-027	13215 PARAMOUNT BLVD	1	25.0	59.47
6243-037-028	13223 PARAMOUNT BLVD	1	50.0	118.95
6243-037-029	13235 PARAMOUNT BLVD	1	90.0	214.10
6243-037-030	13209 PARAMOUNT BLVD	1	75.0	178.42
6243-038-001	6100 MAIN ST	1	50.0	118.95
6243-038-002	6106 MAIN ST	1	50.0	118.95
6243-038-003	6110 MAIN ST	1	50.0	118.95
6243-038-004	6114 MAIN ST	1	50.0	118.95
6243-038-005	6120 MAIN ST	1	50.0	118.95
6243-038-006	6126 MAIN ST	1	50.0	118.95
6243-038-007	6130 MAIN ST	1	50.0	118.95

APN	Situs Address	Zone	Front Feet	Charge
6243-038-008	6136 MAIN ST	1	50.0	118.95
6243-038-009	6140 MAIN ST	1	25.0	59.47
6243-038-010	6146 MAIN ST	1	75.0	178.42
6243-038-011	6150 MAIN ST	1	50.0	118.95
6243-038-012	6156 MAIN ST	1	49.0	116.57
6243-038-013	6101 HARDING AVE	1	50.0	118.95
6243-038-014	6107 HARDING AVE	1	50.0	118.95
6243-038-015	6111 HARDING AVE	1	50.0	118.95
6243-038-016	6117 HARDING AVE	1	50.0	118.95
6243-038-017	6121 HARDING AVE	1	50.0	118.95
6243-038-018	6127 HARDING AVE	1	50.0	118.95
6243-038-019	6131 HARDING AVE	1	50.0	118.95
6243-038-020	6137 HARDING AVE	1	50.0	118.95
6243-038-021	6141 HARDING AVE	1	50.0	118.95
6243-038-022	6147 HARDING AVE	1	50.0	118.95
6243-038-023	6151 HARDING AVE	1	50.0	118.95
6243-038-024	6161 HARDING AVE APT 000A	1	66.0	157.01
6243-038-027	13333 PARAMOUNT BLVD	1	52.0	123.70
6243-038-028	13307 PARAMOUNT BLVD	1	190.0	451.99
6243-039-001	6100 HARDING AVE	1	50.0	118.95
6243-039-002	6106 HARDING AVE	1	50.0	118.95
6243-039-003	6110 HARDING AVE	1	50.0	118.95
6243-039-004	6116 HARDING AVE	1	50.0	118.95
6243-039-005	6120 HARDING AVE	1	50.0	118.95
6243-039-006	6126 HARDING AVE	1	50.0	118.95
6243-039-007	6130 HARDING AVE	1	50.0	118.95
6243-039-008	6136 HARDING AVE	1	50.0	118.95
6243-039-009	6140 HARDING AVE	1	50.0	118.95
6243-039-010	6146 HARDING AVE	1	50.0	118.95
6243-039-012	6150 HARDING AVE	1	50.0	118.95
6243-039-013	6156 HARDING AVE	1	50.0	118.95
6243-039-014	6160 HARDING AVE	1	29.0	68.99
6243-039-015	6101 LINCOLN AVE	1	50.0	118.95
6243-039-016	6107 LINCOLN AVE	1	50.0	118.95
6243-039-017	6111 LINCOLN AVE	1	50.0	118.95
6243-039-018	6117 LINCOLN AVE	1	50.0	118.95
6243-039-019	6123 LINCOLN AVE	1	50.0	118.95
6243-039-020	6127 LINCOLN AVE	1	50.0	118.95
6243-039-021	6133 LINCOLN AVE	1	50.0	118.95
6243-039-022	6137 LINCOLN AVE	1	50.0	118.95
6243-039-023	6143 LINCOLN AVE	1	50.0	118.95
6243-039-024	6147 LINCOLN AVE	1	50.0	118.95
6243-039-025	6153 LINCOLN AVE	1	50.0	118.95
6243-039-026	6157 LINCOLN AVE	1	50.0	118.95
6243-039-027	6165 LINCOLN AVE	1	84.0	199.83
6243-039-034	13421 PARAMOUNT BLVD	1	166.0	394.90
6243-039-035	13401 PARAMOUNT BLVD	1	62.0	147.49
6243-040-001	6100 LINCOLN AVE	1	50.0	118.95
6243-040-002	6106 LINCOLN AVE	1	50.0	118.95
6243-040-003	6112 LINCOLN AVE	1	50.0	118.95
6243-040-004	6116 LINCOLN AVE	1	50.0	118.95
6243-040-005	6120 LINCOLN AVE	1	50.0	118.95
6243-040-006	6126 LINCOLN AVE	1	50.0	118.95
6243-040-007	6130 LINCOLN AVE	1	50.0	118.95
6243-040-008	6136 LINCOLN AVE	1	50.0	118.95
6243-040-009	6142 LINCOLN AVE	1	50.0	118.95
6243-040-010	6148 LINCOLN AVE	1	50.0	118.95
6243-040-011	6150 LINCOLN AVE	1	50.0	118.95
6243-040-012	6156 LINCOLN AVE	1	50.0	118.95

APN	Situs Address	Zone	Front Feet	Charge
6243-040-013	6160 LINCOLN AVE	1	50.0	118.95
6243-040-014	6166 LINCOLN AVE	1	49.0	116.57
6243-040-015	6101 FLORENCE AVE	1	50.0	118.95
6243-040-016	6109 FLORENCE AVE	1	50.0	118.95
6243-040-017	6113 FLORENCE AVE	1	50.0	118.95
6243-040-018	6117 FLORENCE AVE	1	50.0	118.95
6243-040-019	6123 FLORENCE AVE	1	50.0	118.95
6243-040-020	6127 FLORENCE AVE	1	50.0	118.95
6243-040-021	6133 FLORENCE AVE	1	50.0	118.95
6243-040-022	6137 FLORENCE AVE	1	50.0	118.95
6243-040-023	6141 FLORENCE AVE	1	50.0	118.95
6243-040-024	6147 FLORENCE AVE	1	50.0	118.95
6243-040-025	6153 FLORENCE AVE	1	50.0	118.95
6243-040-026	6157 FLORENCE AVE	1	50.0	118.95
6243-040-027	6163 FLORENCE AVE	1	50.0	118.95
6243-040-028	6167 FLORENCE AVE	1	50.0	118.95
6243-040-029	6171 FLORENCE AVE	1	57.0	135.60
6243-040-032	13519 PARAMOUNT BLVD	1	52.0	123.70
6243-040-033	13529 PARAMOUNT BLVD	1	25.0	59.47
6243-040-036	13501 PARAMOUNT BLVD	1	44.0	104.67
6243-040-037	13515 PARAMOUNT BLVD	1	49.0	116.57
6243-040-038	13533 PARAMOUNT BLVD	1	51.56	122.66
6243-041-001	6100 FLORENCE AVE	1	50.0	118.95
6243-041-002	6106 FLORENCE AVE	1	50.0	118.95
6243-041-003	6112 FLORENCE AVE	1	50.0	118.95
6243-041-004	6116 FLORENCE AVE	1	50.0	118.95
6243-041-005	6122 FLORENCE AVE	1	50.0	118.95
6243-041-006	6126 FLORENCE AVE	1	50.0	118.95
6243-041-007	6132 FLORENCE AVE	1	50.0	118.95
6243-041-008	6136 FLORENCE AVE	1	50.0	118.95
6243-041-009	6140 FLORENCE AVE	1	50.0	118.95
6243-041-010	6146 FLORENCE AVE	1	50.0	118.95
6243-041-011	6150 FLORENCE AVE	1	50.0	118.95
6243-041-016	6101 NEVADA AVE	1	50.0	118.95
6243-041-017	6107 NEVADA AVE	1	50.0	118.95
6243-041-018	6111 NEVADA AVE	1	50.0	118.95
6243-041-019	6117 NEVADA AVE	1	50.0	118.95
6243-041-020	6123 NEVADA AVE	1	50.0	118.95
6243-041-021	6127 NEVADA AVE	1	50.0	118.95
6243-041-022	6133 NEVADA AVE	1	50.0	118.95
6243-041-040	6143 NEVADA AVE	1	50.0	118.95
6243-041-041	6137 NEVADA AVE	1	50.0	118.95
6243-042-001	6100 NEVADA AVE	1	50.0	118.95
6243-042-042	6106 NEVADA AVE	1	50.0	118.95
6243-042-043	NO SITUS AVAILABLE	1	56.67	134.81
6243-042-046	13745 PARAMOUNT BLVD	1	97.63	232.25
6264-005-001	13150 PARAMOUNT BLVD	1	100.0	237.89
6264-005-002	13136 PARAMOUNT BLVD	1	50.0	118.95
6264-005-005	8017 ALHAMBRA AVE	1	60.0	142.73
6264-005-006	8023 ALHAMBRA AVE	1	60.0	142.73
6264-005-018	8020 MCKINLEY AVE	1	90.0	214.10
6264-005-019	8014 MCKINLEY AVE # B	1	30.0	71.37
6264-005-020	13100 PARAMOUNT BLVD	1	109.0	259.30
6264-006-001	13180 PARAMOUNT BLVD	1	113.0	268.82
6264-006-002	13194 PARAMOUNT BLVD	1	50.0	118.95
6264-006-003	13204 PARAMOUNT BLVD	1	50.0	118.95
6264-006-004	13206 PARAMOUNT BLVD	1	50.0	118.95
6264-006-008	13308 PARAMOUNT BLVD	1	67.0	159.39
6264-006-009	8011 GOLDEN AVE	1	58.0	137.98

APN	Situs Address	Zone	Front Feet	Charge
6264-006-010	8023 GOLDEN AVE	1	50.0	118.95
6264-006-011	8025 GOLDEN AVE	1	50.0	118.95
6264-006-029	13228 PARAMOUNT BLVD	1	125.0	297.36
6264-006-039	13300 PARAMOUNT BLVD	1	94.0	223.62
6264-019-035	13500 PARAMOUNT BLVD	1	103.0	245.03
6264-019-037	NO SITUS AVAILABLE	1	40.0	95.16
6264-019-039	NO SITUS AVAILABLE	1	15.0	35.68
6264-019-040	13508 PARAMOUNT BLVD	1	52.0	123.70
6264-019-050	NO SITUS AVAILABLE	1	60.0	142.73
6264-019-056	NO SITUS AVAILABLE	1	40.0	95.16
6264-019-057	13516 PARAMOUNT BLVD	1	120.0	285.47
6264-019-065	13450 PARAMOUNT BLVD	1	103.04	245.12
6264-019-067	8020 GOLDEN AVE	1	21.57	51.31
6264-019-068	8022 GOLDEN AVE	1	21.57	51.31
6264-019-069	8024 GOLDEN AVE	1	21.57	51.31
6264-019-070	8026 GOLDEN AVE	1	21.57	51.31
6264-019-071	8028 GOLDEN AVE #5	1	21.57	51.31
6264-019-072	8030 GOLDEN AVE	1	21.57	51.31
6264-019-073	8032 GOLDEN AVE	1	21.57	51.31
6264-019-074	8034 GOLDEN AVE	1	21.57	51.31
6264-019-075	8036 GOLDEN AVE	1	21.57	51.31
6264-019-076	8038 GOLDEN AVE NO 10	1	21.57	51.31
6264-019-077	8040 GOLDEN AVE	1	21.57	51.31
6264-019-078	8042 GOLDEN AVE	1	21.57	51.31
6264-019-079	8044 GOLDEN AVE	1	21.57	51.31
6264-019-080	8046 GOLDEN AVE	1	21.57	51.31
6264-020-050	13645 RUTHER AV APT 000B	1	52.0	123.70
6264-020-051	13651 RUTHER AVE	1	52.0	123.70
6264-020-059	13621 RUTHER AVE	1	103.33	245.81
6264-020-063	13637 RUTHER AVE	1	103.32	245.79
6264-020-066	NO SITUS AVAILABLE	1	261.98	623.22
6264-020-068	13701 RUTHER AVE	1	4.2578	10.13
6264-020-069	13703 RUTHER AVE	1	4.2578	10.13
6264-020-070	13705 RUTHER AVE	1	4.2578	10.13
6264-020-071	13707 RUTHER AVE	1	4.2578	10.13
6264-020-072	13709 RUTHER AVE	1	4.2578	10.13
6264-020-073	13711 RUTHER AVE	1	4.2578	10.13
6264-020-074	13713 RUTHER AVE	1	4.2578	10.13
6264-020-075	13715 RUTHER AVE	1	4.2578	10.13
6264-020-076	13717 RUTHER AVE	1	4.2578	10.13
6264-020-077	13719 RUTHER AVE	1	4.2578	10.13
6264-020-078	13721 RUTHER AVE	1	4.2578	10.13
6264-020-079	13723 RUTHER AVE	1	4.2578	10.13
6264-020-080	13725 RUTHER AVE	1	4.2578	10.13
6264-020-081	13727 RUTHER AVE	1	4.2578	10.13
6264-020-082	13729 RUTHER AVE	1	4.2577	10.13
6264-020-083	13731 RUTHER AVE	1	4.2577	10.13
6264-020-084	13733 RUTHER AVE	1	4.2577	10.13
6264-020-085	13735 RUTHER AVE	1	4.2577	10.13
Total:				\$1,992,631.98
Parcel Count:				15,677